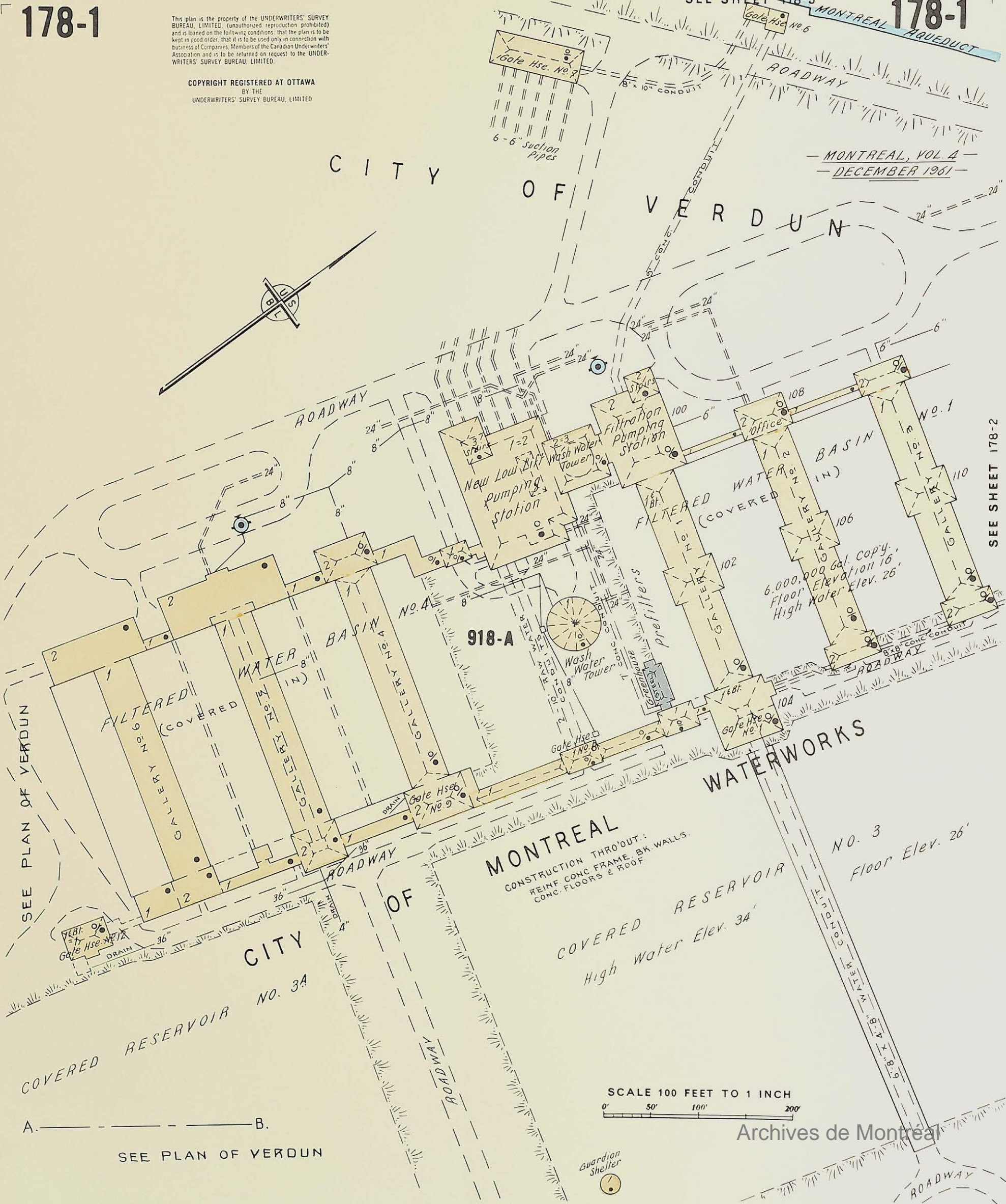
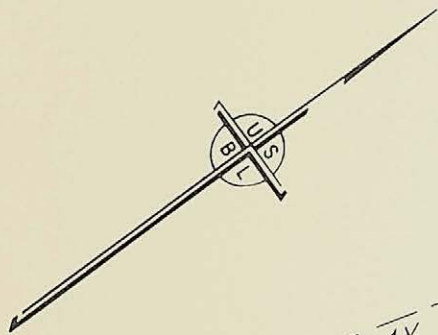


This plan is the property of the UNDERWRITERS' SURVEY BUREAU, LIMITED; (unauthorized reproduction prohibited) and is loaned on the following conditions: that the plan is to be kept in good order, that it is to be used only in connection with business of Companies, Members of the Canadian Underwriters' Association and is to be returned on request to the UNDERWRITERS' SURVEY BUREAU, LIMITED.

COPYRIGHT REGISTERED AT OTTAWA BY THE UNDERWRITERS' SURVEY BUREAU, LIMITED

MONTREAL, VOL. 4  
DECEMBER 1961

CITY OF VERDUN

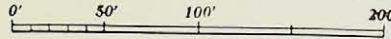


SEE SHEET 178-2

MONTREAL  
CONSTRUCTION THROUGHOUT:  
REINF. CONC. FRAME, BK. WALLS,  
CONC. FLOORS & ROOF

COVERED RESERVOIR  
High Water Elev. 34'  
NO. 3  
Floor Elev. 26'

SCALE 100 FEET TO 1 INCH



A. --- B.  
SEE PLAN OF VERDUN