

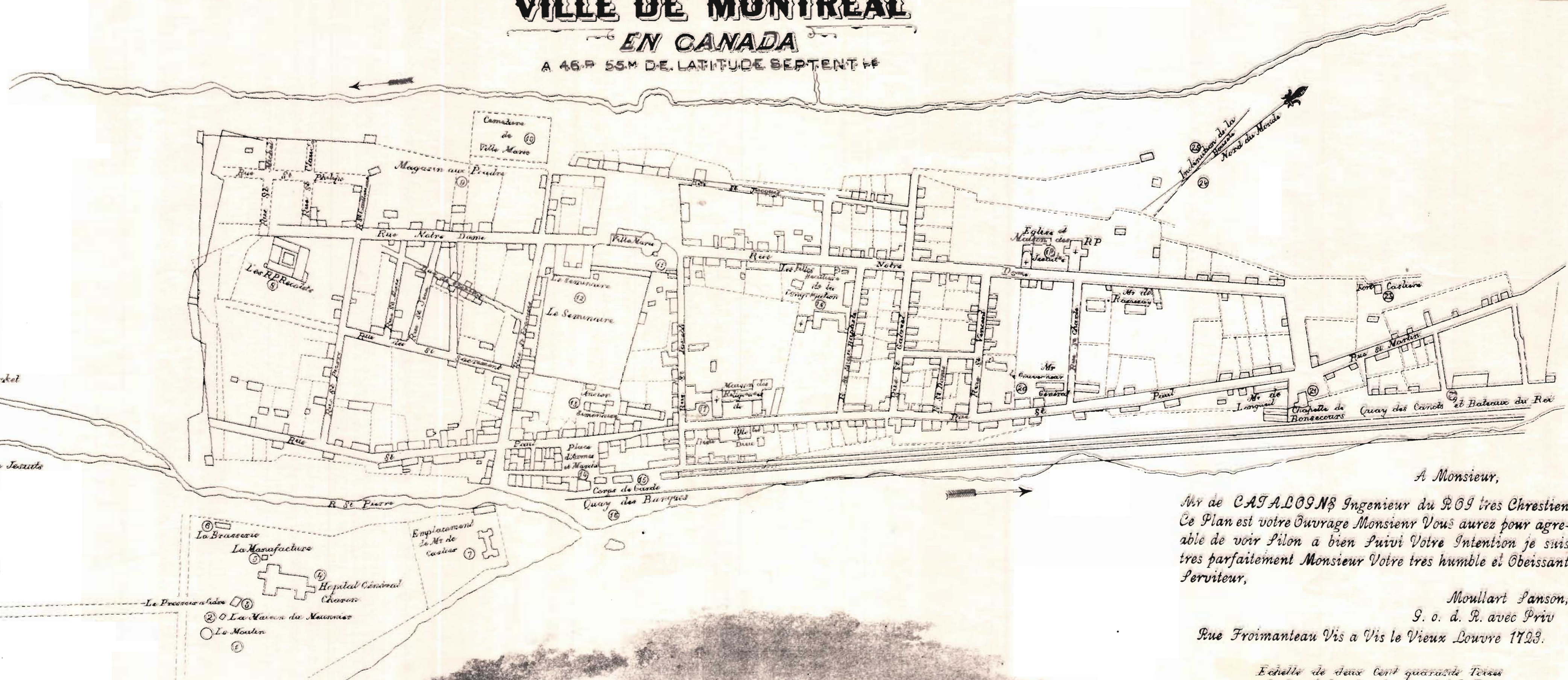
30-2

# MONTREAL 1725.

## PLAN DE LA VILLE DE MONTREAL EN CANADA

A 46. P 55 M DE. LATITUDE SEPTENTR.


- ① The Mill
- ② The Miller's House
- ③ The Cider Press
- ④ Churen's General Hospital
- ⑤ The Factory
- ⑥ The Distillery
- ⑦ M. de Castler's Lot
- ⑧ Fathers Recollets
- ⑨ Powder Magazine
- ⑩ Ville Marie Cemetery
- ⑪ Cemetery
- ⑫ The Seminary
- ⑬ Old Seminary
- ⑭ Place d'armes and Market
- ⑮ Guard House
- ⑯ Landing Place
- ⑰ Hotel Dieu Nunnery
- ⑱ Congregational Nuns
- ⑲ Church and house of the Jesuits
- ⑳ The Governor General
- ㉑ Bonsecours Chapel
- ㉒ King's Wharf
- ㉓ Fort Caslere
- ㉔ True North
- ㉕ Variation of the Compass




A Monsieur,  
 Mr de CATALON Ingénieur du ROY tres Chrestien  
 Ce Plan est votre Ouvrage Monsieur Vous aurez pour agre-  
 able de voir Pilon a bien suivi Votre Intention je suis  
 tres parfaitement Monsieur Votre tres humble et Obeissant  
 Serviteur,

Moullart Panson,  
 S. o. d. R. avec Priv  
 Rue Froimanteau Vis a Vis le Vieux Louvre 1723.

Echelle de deux Cent quarante Toises  
 Scale of two hundred and forty Toises



To  
 M. de CATALON Ingénieur to his most Christian  
 Majesty. This plan, your work, Sir, you will please see if  
 your intention has been strictly adhered to. I am very  
 truly, Sir, your most humble and obedient servant  
 Moullart Panson  
 S. o. d. R. with Privilege  
 Froimanteau Street opposite to the old Louvre 1723



V1766, S1, P030

30-2  
 171-03-74-00 1723-1