INCORPORATED VILLAGE OF COTE DES NEIGES.

VILLA MARIA CONVENT

BOULEVARD

BELMONT AVENUE

MONTAIGNE AVENUE

ARGYLE AVENUE

MOUNTROSE ST.

CLAREMOUNT AVENUE

WINDSOR AVENUE

CHESTERFIELD AVENUE

LANSDOWNE AVENUE

CÔTE ST. ANTOINE ROAD

SHERBROOKE STREET.

SOMERVILLE AVENUE

VICTORIA AVENUE

WESTERN AVENUE

METCALFE AVENUE

HERSHINGTON AVENUE

OLIVER STREET

GREENE AVENUE

WOOD AVENUE

ST. CATHERINE

BETHUNE STREET

CANADIAN PACIFIC RAILWAY

HALLOWELL STREET.

STAYNER STREET

PROSPECT STREET

SELBY STREET

ST ANTOINE ST.

CITY OF ST CUNEGONDE

MOUNT ROYAL PARK.

NOTRE DAME DE GRACE.

TOWN OF ST HENRY.

PLAN of the Water Distribution of COTE ST ANTOINE

Montreal

Prepared by:
J. Cuvillier
C.E.
Nov/90

NOTE. WATER SYSTEM WAS PUT IN BY A PRIVATE CO. WITHOUT THE SERVICES OF AN ENGINEER.

REFERENCE:
- Pipe actually laid
- Hydrants " "
- Valves " "
- Projected extentions.
- Projected hyarants.
- Built lots.

Scale 400 feet to the inch.

17A Archives Plans parcellaires
1890-7 (468-1)
1890-7 (468-1)
Archives de la Ville de Montréal

PLAN
of the
Water Distribution
of the
TOWN OF COTEAU St LOUIS

Montreal

Prepared by:
J. Emile Vanier
Nov/90

NOTE-WATER SYSTEM IS MERELY THE MONTREAL SYSTEM PROLONGED.

St LAURENT.

TOWN OF St LOUIS OU MILE-END.

COTE VISITATION.

CANADIAN PACIFIC RAILWAY.

ST. LOUIS.

MT. ROYAL AVE.

PAPINEAU ROAD

DUPLESSIS

CHAMBORD AVE.

GILFORD

(172) (175) (168) (200) (191) (195) (198) (184) (163) (130)

REFERENCE:
Pipe actually laid
Hydrants " "
Valves " "
Projected extensions.
" Hydrants.
Built lots.

Scale 400 feet to the inch.

CITY OF MONTREAL.

1890-7 (468-2)
1880-4 (468-5)
17B Archives Plans parcellaires
Archives de la Ville de Montréal

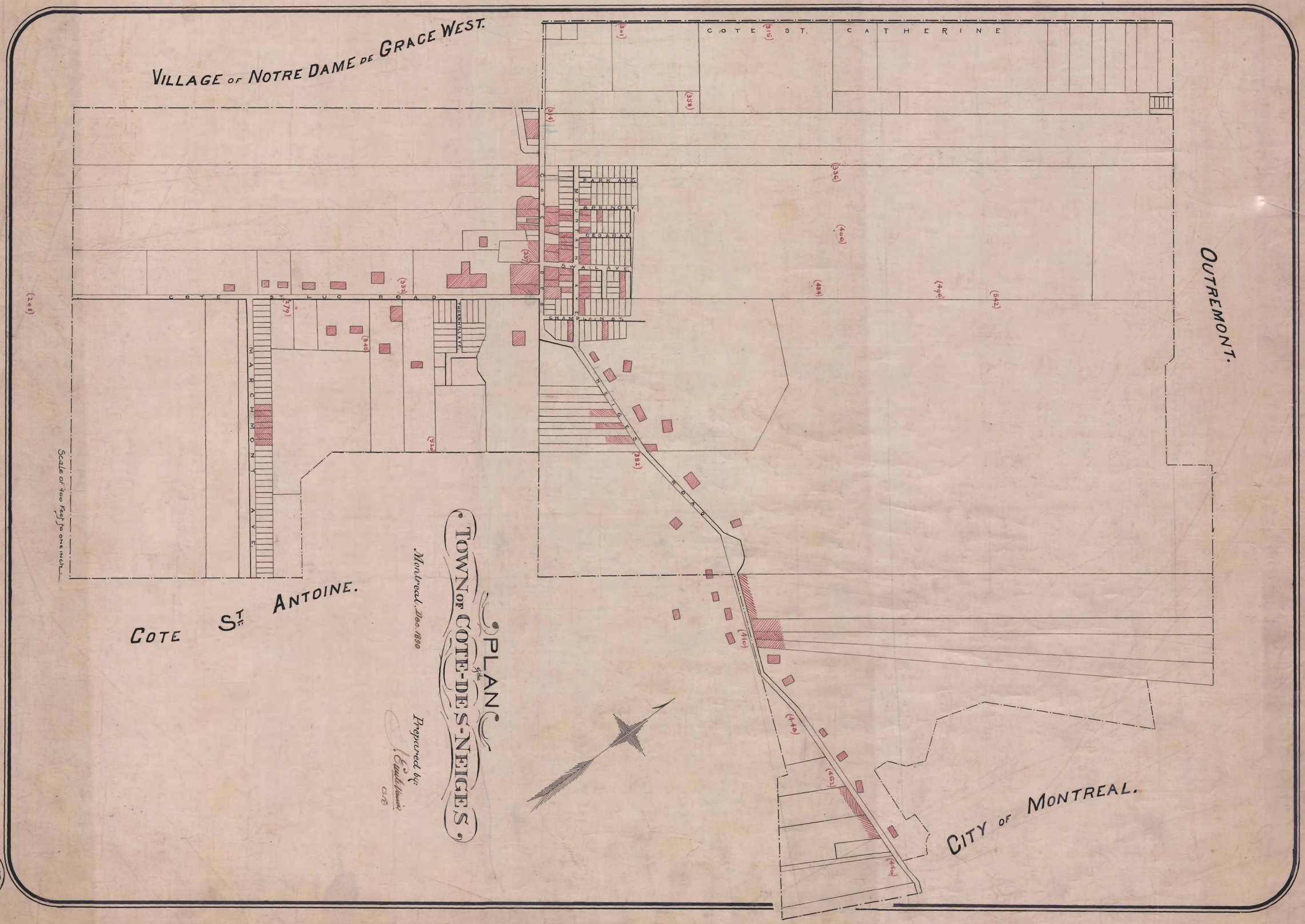

1890-7 (468-3)
17C Archives Plans parcellaires
206
Archives de la Ville de Montréal

207

PLAN OF THE VILLAGE OF COTE St. PAUL.

Montreal,

Prepared by:

J. Emile Vanier C.E.

May/90

NOTRE DAME DE GRACE.

PARISH OF COTE St. PAUL.

VERDUN.

TOWN OF HENRY.

CITY OF MONTREAL.

ST. PATRICK ROAD

HADLEY ST.

EADIE ST.

ST. PAUL ROAD

GALT AVE.

MAISSONNE AVE.

DUFFERIN AVE.

MOLSON AVE.

WORKMAN ST.

COTE ST. PAUL ROAD

LACHINE CANAL

LACHINE CANAL POWER CANAL

MONTREAL WATER WORKS LAND G.T.R.

GRAND TRUNK RAILWAY

(45) (46) (49) (25)

REFERENCE:
Built lots

Scale 300 feet to the inch.

17D Archives Plans parcellaires

1890-7 (468-4)

Archives de la Ville de Montréal

PLAN
of the
Water Distribution
OF THE
CITY OF St. CUNEGONDE

Montreal

Prepared by:
J. Emile Vanier C.E.
Nov/90

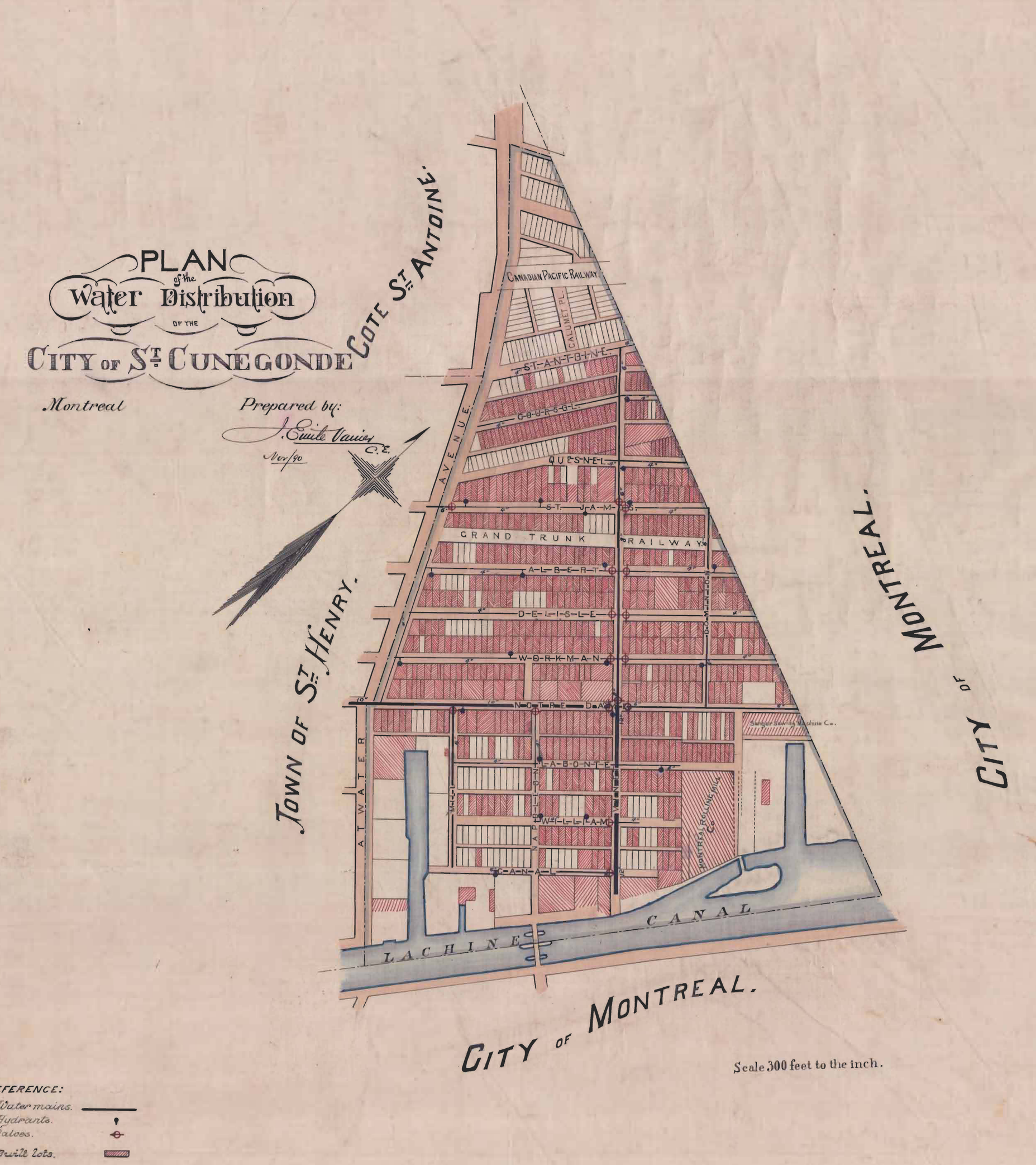

Scale 300 feet to the inch.

REFERENCE:
Water mains.
Hydrants.
Valves.
Built lots.

1890-7 (468-5)
17E Archives Plans parcellaires
Archives de la Ville de Montréal

17F Archives Plans parcellaires

PLAN of the Water Distribution OF THE TOWN OF St HENRY

Montreal,

Prepared by:
J. Emile Vanier
Nov/90

NOTE. WATER SYSTEM WAS PUT IN BY A PRIVATE Co WITHOUT THE SERVICES OF AN ENGINEER.

COTE ST. ANTOINE.

NOTRE DAME DE GRACE.

CITY OF St CUNEGONDE.

TURGOT VILLAGE.

VILLAGE OF COTE ST. PAUL.

VERDUN.

CITY OF MONTREAL.

River St Pierre.

LACHINE CANAL

GRAND TRUNK RAILWAY

MONTREAL AND CHAMPLAIN RAILWAY.

GRAND TRUNK RAILWAY

NOTRE DAME ST.

ST. ANNE

ST. ANTOINE.

ST. JAMES ST.

ST JOSEPH

ST AMBROISE

DOMINION ABATTOIR CO.

ROLLING MILL

COTTON MILL.

COURSOL

ALBERT

DE LISLE

WORKMAN

ROBERTSON

ATWATER

REGNEAULT

CUMMING

FAGNANT

HALLOWELL

BROWN

BREWSTER

(118) (50) (34) (25) (43) (30)

Scale 300 feet to the inch.

REFERENCE:

- Pipes actually laid.
- Hydrants " "
- Valves " "
- Projected extensions.
- " Hydrants.
- Built lots.

1890-7 (468-6)

203

Archives de la Ville de Montréal

PLAN OF THE VILLAGE OF ST. LOUIS DU MILE END

Montreal

Prepared by:
J. Cuoq Vanier C.E.
Nov/90

ST. LAURENT.

OUTREMONT.

TOWN OF COTE ST. LOUIS.

CITY OF MONTREAL.

CANADIAN PACIFIC RAILWAY.

ATLANTIC AND NORTH WESTERN RAILWAY.

C.P.R. Station and Freight Sheds

MADISON ROAD.

PARK AVE. ROAD.

ADMIRAL

BERNARD AVE.

ST. VIATEUR ST.

BELANGER AVE.

ST. LOUIS.

CHARLES EDWARD

BOULEVARD

EXHIBITION GROUND

ST. URBAIN ST.

BEAUDRY ST.

MOUNT ROYAL AVE.

LAURETTA

ST. LAWRENCE.

BEAUBIEN

CASCRAIN.

GASPE.

ALNA

ROBIN

MAGUIRE

CLARKE.

ST. DOMINIQUE.

HYPOLITE.

ELMIRE

CADIEUX

STUART.

(184) (2nd) (197) (175) (200) (265) (138) (175)

REFERENCE:
BUILT LOTS.

Scale 400 ft. to one inch.

1890-7 (468-7)

17G Archives plans parcellaires

Archives de la Ville de Montréal

COTE VISITATION.

CITY OF MONTREAL.

PLAN
OF THE Water Distribution OF THE TOWN OF MAISONNEUVE.

Montreal,

Prepared by:
J. Emile Vanier
Nov/96

~ NOTE. WATER SYSTEM PUT IN BY CORPORATION WITHOUT THE SERVICES OF AN ENGINEER. ~

LONGUE POINTE.

RIVER ST LAWRENCE.

SHERBROOKE ST.
BOYDE.
CIRARD.
EARNEST.
ONTARIO.
LAFONTAINE
ST. CATHERINE
NOTRE DAME ST.
DARE
IX
PIE
CARIGNAN
DESJARDINS AVE.
LASALLE AVE.
LECOURS AVE.
BOURBONNIERE AVE.
ORLEANS AVE.
6" Meter on by-pass.
6" Meter.
6" Meters.
REFINERY

(150) (175) (175) (150) (100) (75) (125) (100) (100) (75) (75) (50)

(1.30 L of W.)

Scale 400 feet to the inch.

REFERENCE:
Pipes actually laid
Hydrants " "
Valves " "
Projected extensions.
" Hydrants.
Built lots

1890-7 (468-8)
1890-7 (468-8)
17H Archives Plans parcellaires
Archives de la Ville de Montréal

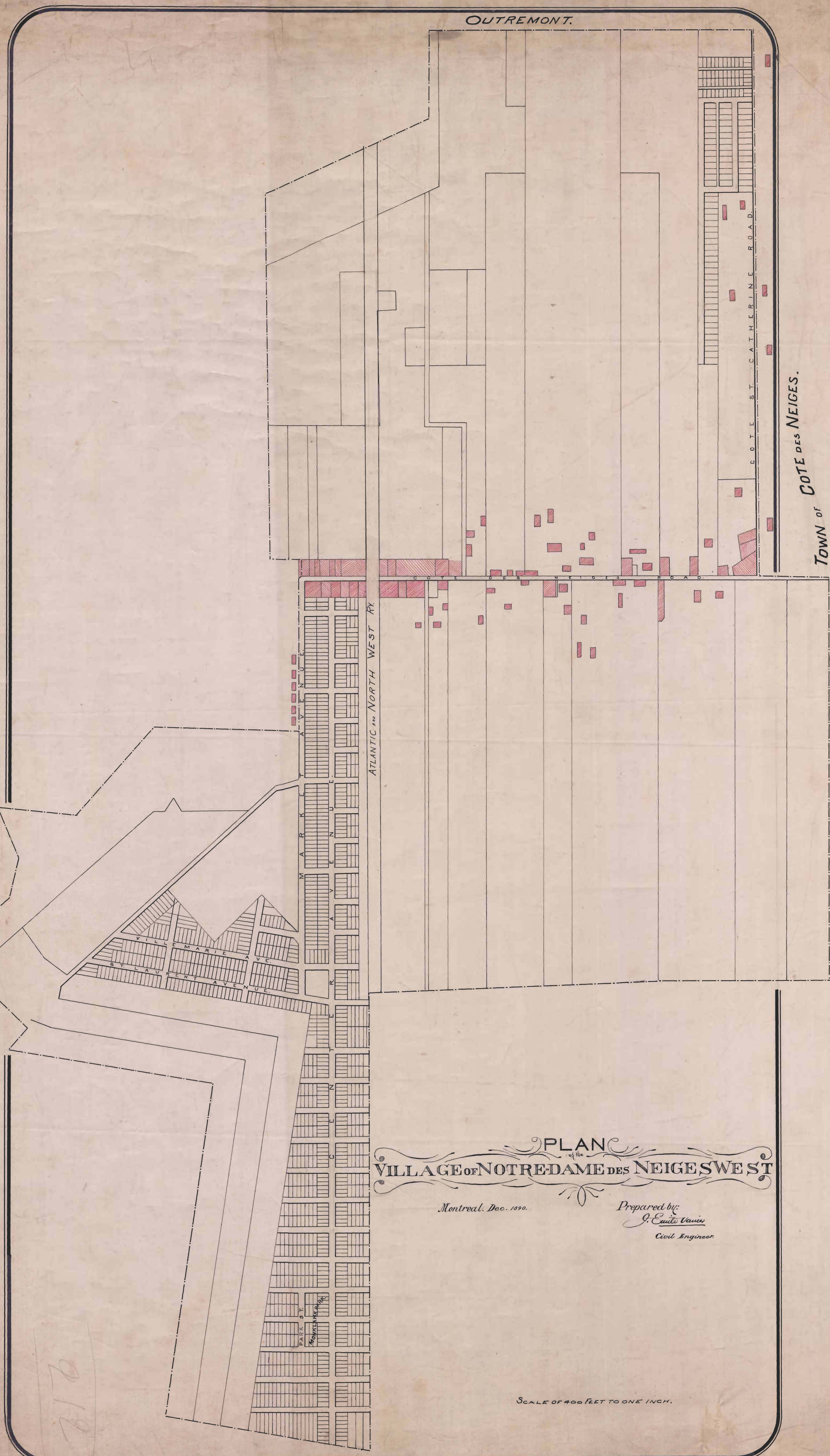

PLAN of the VILLAGE OF NOTRE-DAME DES NEIGES WEST

Montreal. Dec. 1890.

Prepared by:
J. Emile Vanier
Civil Engineer.

SCALE OF 400 FEET TO ONE INCH.

171 Archives Plans parcellaires

1890-7 (468-9)

212 213

Archives de la Ville de Montréal