



SEE SHEET N° 203

SEE SHEET N° 52 VOL II

SEE SHEET N° 193

SEE SHEET NO. 194

Canadian Pacific Railway

C. P. R. (Siding)

BOUNDARY BETWEEN CITY OF WEST MOUNT MONTREAL

1198

1199

SEE SHEET N° 198

SEE SHEET N° 206

LENOIR

ST. FERDINAND

RICHELIEU

ST. ANTOINE

SEE SHEET N° 199



SCALE 50 FT - 1 INCH

SEE SHEET No 214

HILLSIDE AVE

METCALFE AVE

MONTREAL VOL IV
FORMERLY PART OF SHEET 203 & 207
FEBY 1915
(REVISED APRIL 1926)

ABBOTT AVE.

Canadian Pacific

WESTMOUNT YARD
1193
Railway

1197

(BRICK & STEEL CONSTRUCTION)
WHSE & REPAIR SHOP
(16' WALLS)
3' x 6" SLAB GIRDER
ROOF OF STEEL TRUSS

BOILER WORKS
(DISTRIBUTING WHSE)
BARCOCK & WILCOX LTD.
NO POWER, LIGHT, Elec
HEAT, Steam, Fuel Coal

1200

Office

1201

BOUNDARY BETWEEN CITY OF WESTMOUNT
MONTREAL

SEE SHEET No 205

SEE SHEET No 207

Tarred felt Whse.
ALEXANDER MURPHY & CO.
(SEE S.P.D FILE No. 1185A)
(SEPT. 1929)

CONC. LOADING PLATFORM C
The W. T. RAWLEIGH CO. LTD.
FOOD PRODUCTS FAC. OFF. C
S & EAST
POWER & LIGHT, Elec. Heat, Steam, Fuel, Coal
Night Watch man & clock, Hourly Reports

RICHELIEU (LATE ST. ANN)

TRUNK & BOX FACTORY
JOHN EVELEIGH & CO. LTD.
POWER & LIGHT, Electric (Private Plant)
HEAT, Steam, Fuel Coal, Auto
Sprinklers as shown Tank, City
connections (MUTUAL FIRE)

1152

ST. FERDINAND
1151

COLLEGE

CONVENT
1217
AGNES

BETHEL A.M.E. CH.

ST. ANTOINE
(MAY 1928)

SEE SHEET No 200

SEE SHEET No 201

SCALE 50 FT. = 1 INCH

MAY 1928
Archives de la Ville de Montréal

MONTREAL, VOL. IV - FEBY 1915 - (PART OF OLD SHEET 207) - REVISED APRIL 1926

SEE SHEET No 215

ST. CATHERINE WEST



SEE SHEET No 214

HILLSIDE AVE.

1208

MONTREAL AMATEUR ATHLETIC ASSOCIATION

1210

ASSOCIATION

SCALE 50 FT. = 1 INCH

HALLOWELL

SEE SHEET No 208

SEE SHEET No 206

1214

The WESTERN STONE CO.

1215

BEATTY BROS LTD WASHING MACHINES WARE

SELBY AVE.

1216

MASSEY HARRIS CO LTD AGRIC. IMPL'S WARE

ROSE DE LIMA

RICHELIEU

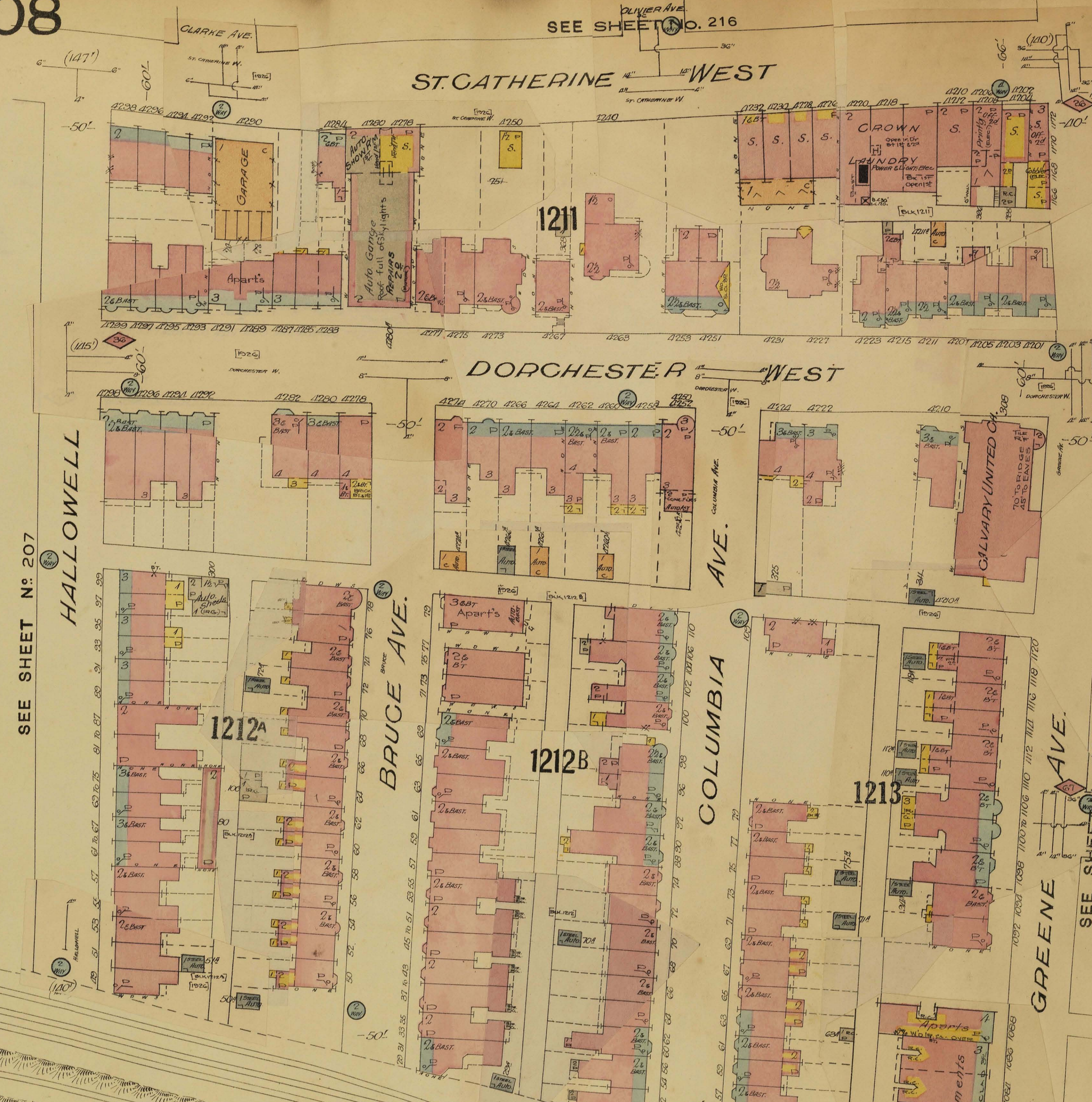
LAPORTE

SEE SHEET No 201

BOUNDARY BETWEEN CITY OF WESTMOUNT MONTREAL

SEE SHEET NO. 216

MONTREAL VOL. III
- FEB. 1915 -
PART OF OLD SHEET 207
REVISED APRIL 1926



SEE SHEET N° 207

HALLOWELL

BRUCE AVE.

COLUMBIA

GREENE AVE.

SEE SHEET N° 209

ROSE DELIMA

1222


'SELBY' Grange

SELBY (105')

SEE SHEET N° 202

SCALE 50 FT. = 1 INCH

MONTREAL Vol. IV
FORMERLY SHEET 201
FEBY. 1915
REVISED APRIL 1926



SEE SHEET N° 208

SEE SHEET N° 210



210

210

ST. CATHERINE WEST

MONTREAL VOL. IV
- FEBY 1915 -
(FORMERLY SHEET 202)
REVISED APRIL 1926

WESTERN
SQUARE
1180
FOUNTAIN



SEE SHEET N° 209

CLANDEBOYE

SEE SHEET N° 70 VOL. II

SEE SHEET N° 203

SEE SHEET N° 204

Archives de la Ville de Montréal

SEE SHEET No. 219

1313

PRINCE ALBERT AVE.

ALBERT PLACE

VICTORIA AVE.

MONTREAL, VOL. IV - FEB. 1915 - REVISED TO APRIL 1926 - SEE SHEET No. 212

ST. CATHERINE WEST

1315A

WESTMOUNT STATION

Glen Yard 1317

SEE SHEET No. 724 VOL VII

SEE SHEET No. 212

SEE SHEET NO. 212

1320

1319

BOUNDARY BETWEEN CITY OF WESTMOUNT MONTREAL

(STEEL & BRICK CONSTRUCTION) Chemical Extinguishers & Pails Distributed - Garage

1334

LENOIR SEE SHEET No. 205

SEE SHEET No. 198

SCALE 50 FT. = 1 INCH

BOUNDARY BETWEEN CITY OF WESTMOUNT MONTREAL

SEE SHEET No. 197

1131

ST. JAMES

CONCRETE FORMS & ROOF Substation BATTERY CONCRETE FORMING ROOF HOUSE

DE COURCELLES

CONTINUED ABOVE

212

SEE SHEET N° 220

ROSLYN AVE.

MONTREAL VOL. IV
FEB. 1915
REVISED TO APRIL 1926

212

WESTERN

AVE.

SEE SHEET N° 219
YORK AVE.

VICTORIA AVE.

GROSVENOR AVE.

LANSDOWNE AVE.

1184

SEE SHEET N° 213

SEE SHEET N° 211

ST. CATHERINE WEST

Canadian Pacific R.

BETHUNE

1314A

1314B

1315A

1316

1319

GLEN ROAD

Westmount Incinerator
Electric Plant

1320

Westmount Corporation Yard

Water Tank
Power House
Boiler House
Incinerator

Storage Sand Storage Cement

Carp

Wagon Shed

HAY LOATS
(CONCRETE FLOORS)

BOUNDARY BETWEEN CITY OF WESTMOUNT
& CITY OF MONTREAL

SEE SHEET N° 21

SCALE 50 FT. = 1 INCH

Archives de la Ville de Montréal

SEE SHEET No 221

MONTREAL VOL. IV
-FEBY. 1915
-REVISED TO APRIL 1926

WESTERN AVE.

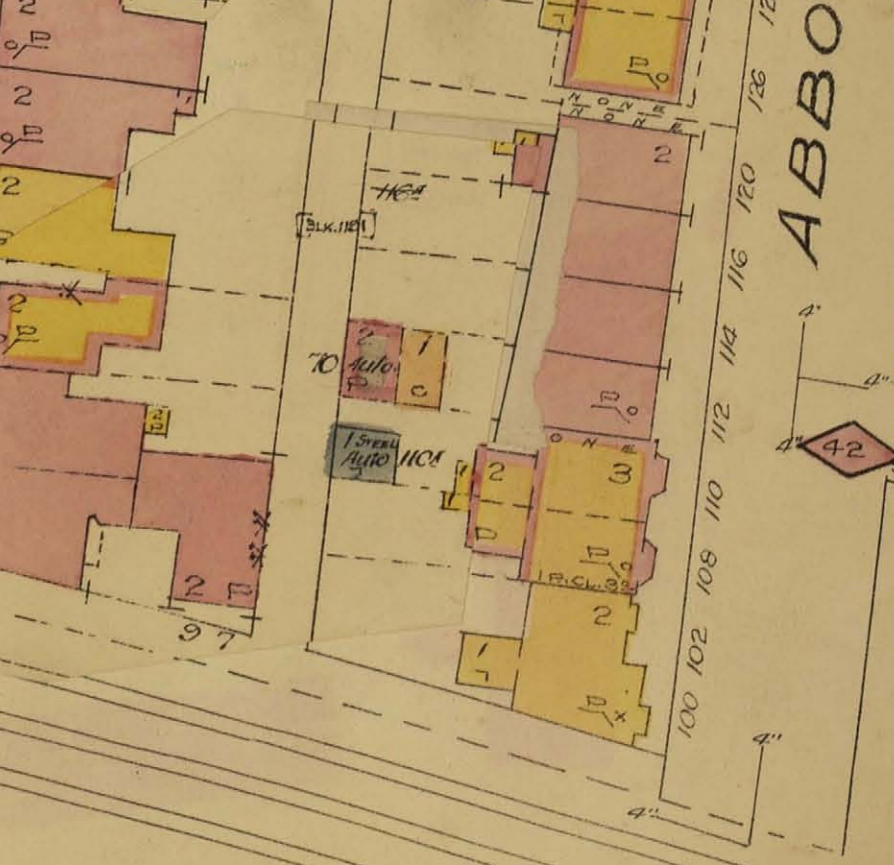
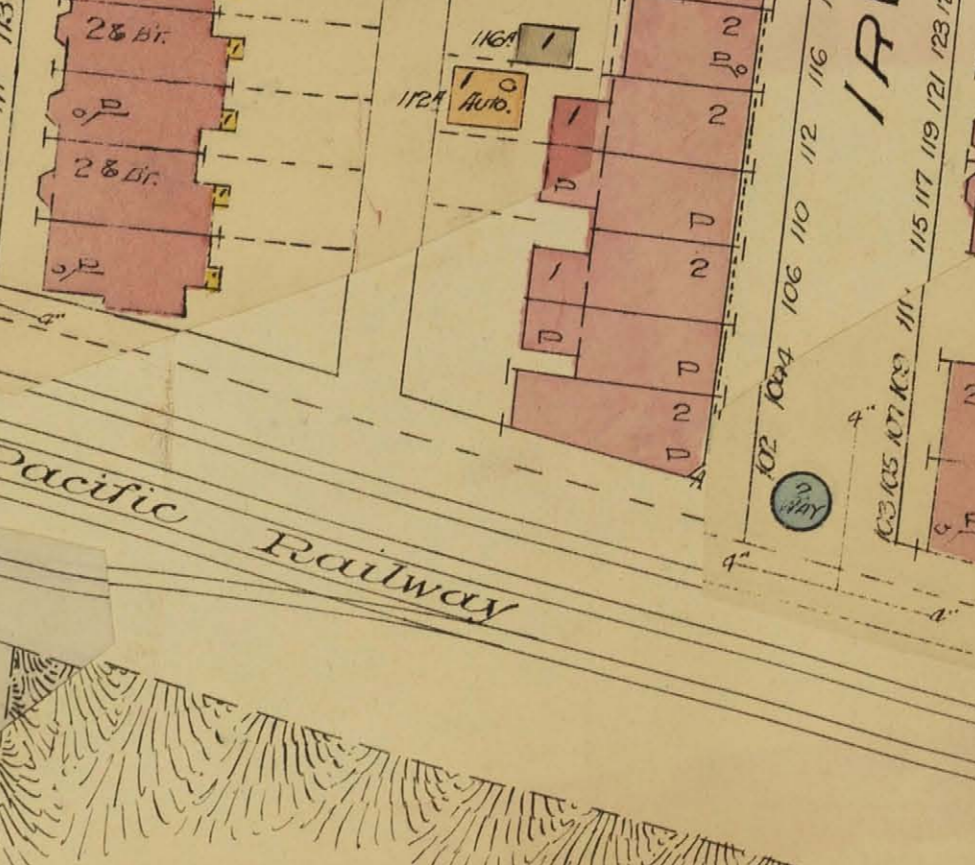
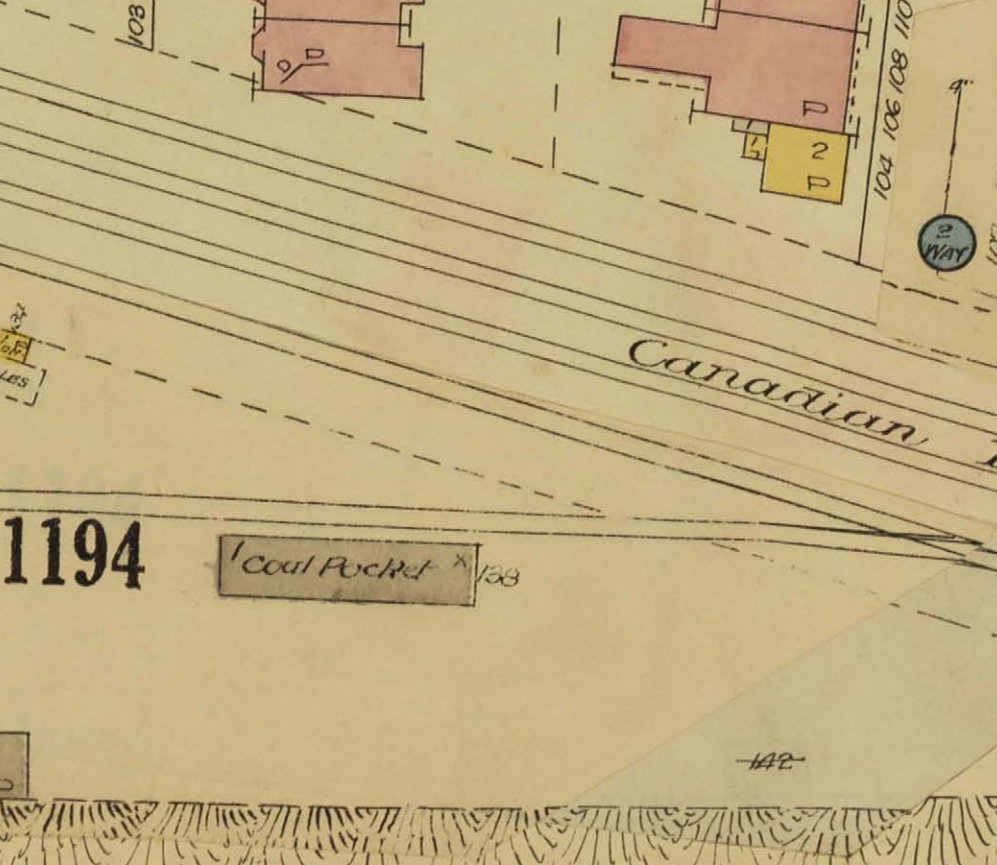
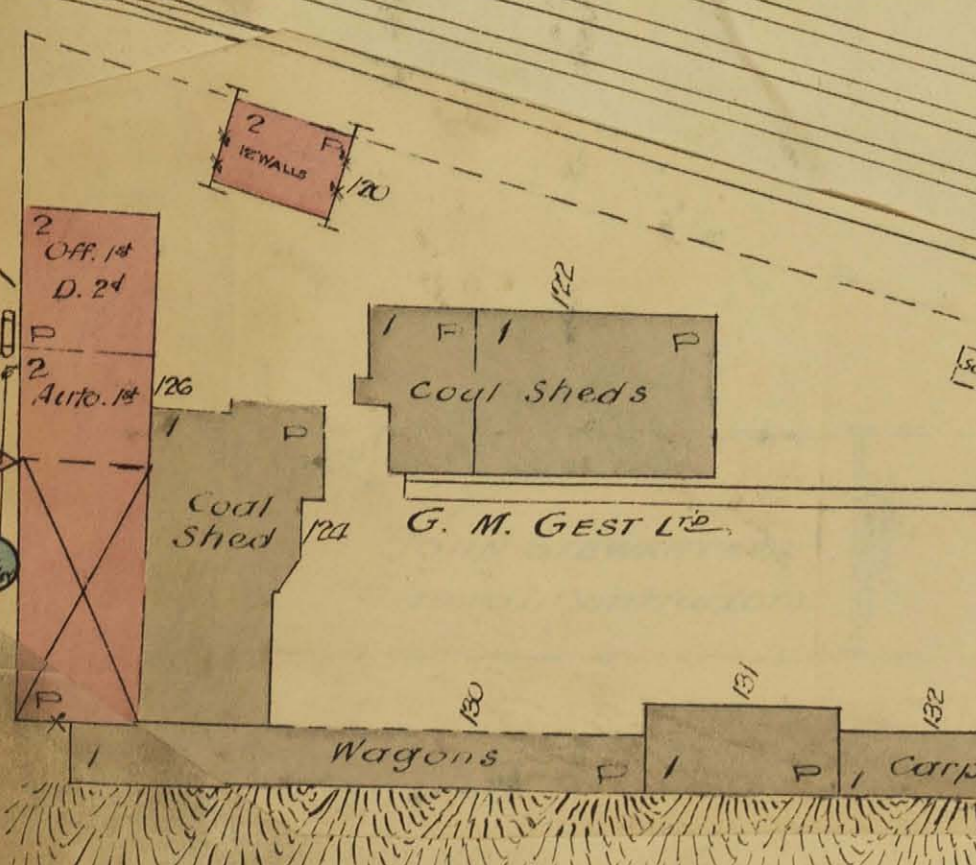
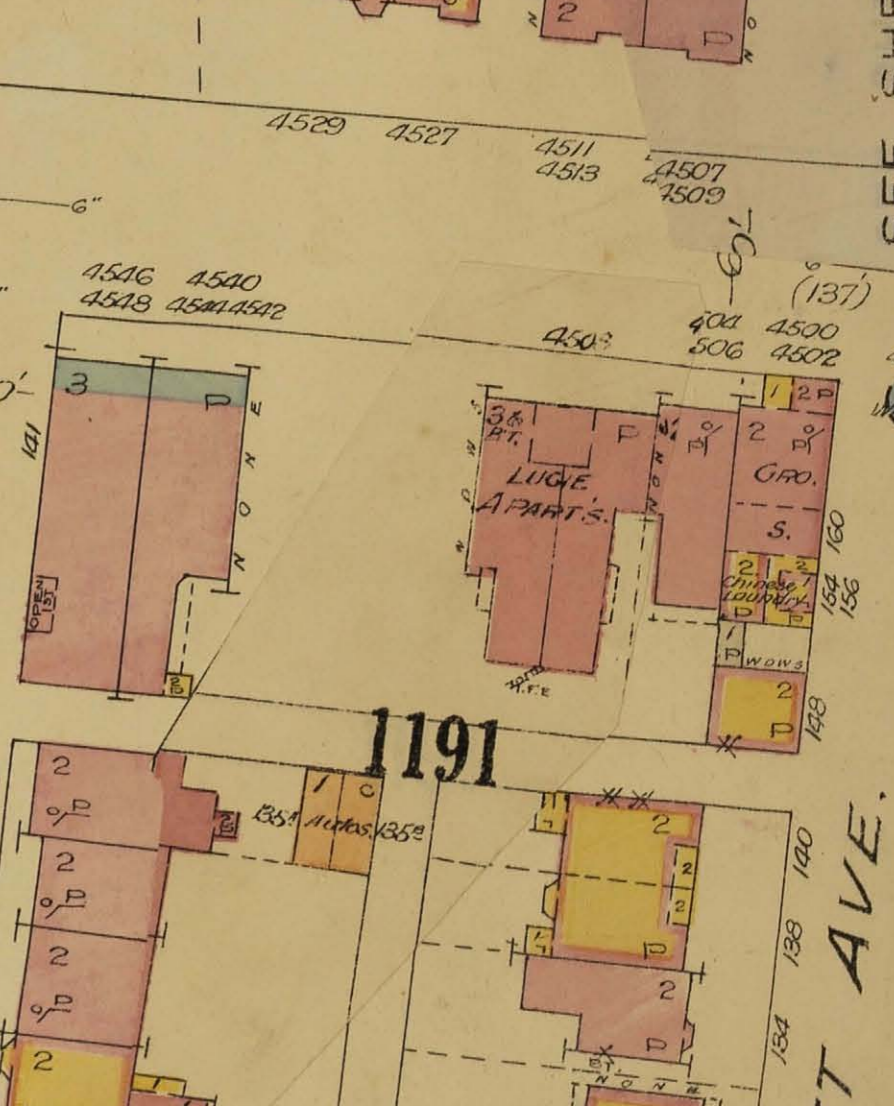
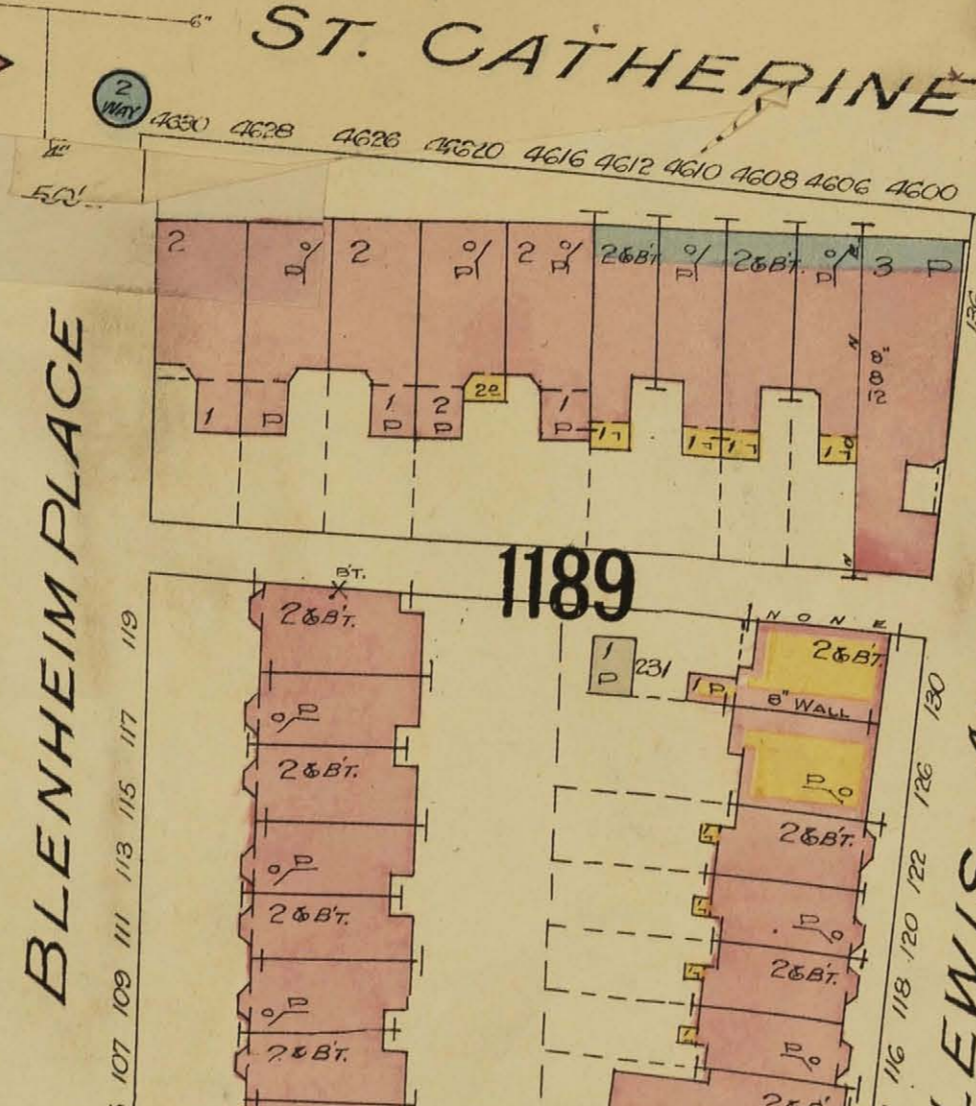
LANSDOWNE AVE.

PUBLIC 1185 PARK

ACADEMY ROAD



SEE SHEET No 212



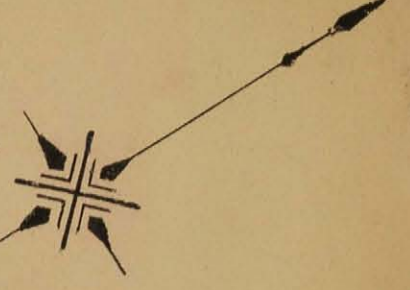
SCALE 50 FT. = 1 INCH

SEE SHEET No 205

SEE SHEET NO. 222

WESTERN

(145) AVE.



MELVILLE AVE.

1187 INGLESIDE AVE.

1241

KEESINGTON AVE.

SEE SHEET NO. 215

METCALFE AVE.

ST. CATHERINE

WEST

SEE SHEET NO. 213

ABBOTT AVE.

1192

1207

HILLSIDE AVE.

SEE SHEET NO. 206

SEE SHEET NO. 207

SCALE 50 FT. = 1 INCH





SEE SHEET NO: 215

SEE SHEET NO: 217

SEE SHEET NO: 215

SEE SHEET NO: 208

SCALE 50 FT. = 1 INCH
Archives de la Ville de Montréal

215

215

SEE SHEET No 222

SEE SHEET No 214

SEE SHEET No 227

MONTREAL Vol. IV
FORMERLY PART OF SHEET 211
- FEBY 1915
REVISED APRIL 1926

AVE.
KENSINGTON AVE.

AVE.
REDFERN

AVE.
MITCHENER

AVE.
CLARKE

WESTERN AVE

ST. CATHERINE WEST

1238A

1238B

1239

1242

1243

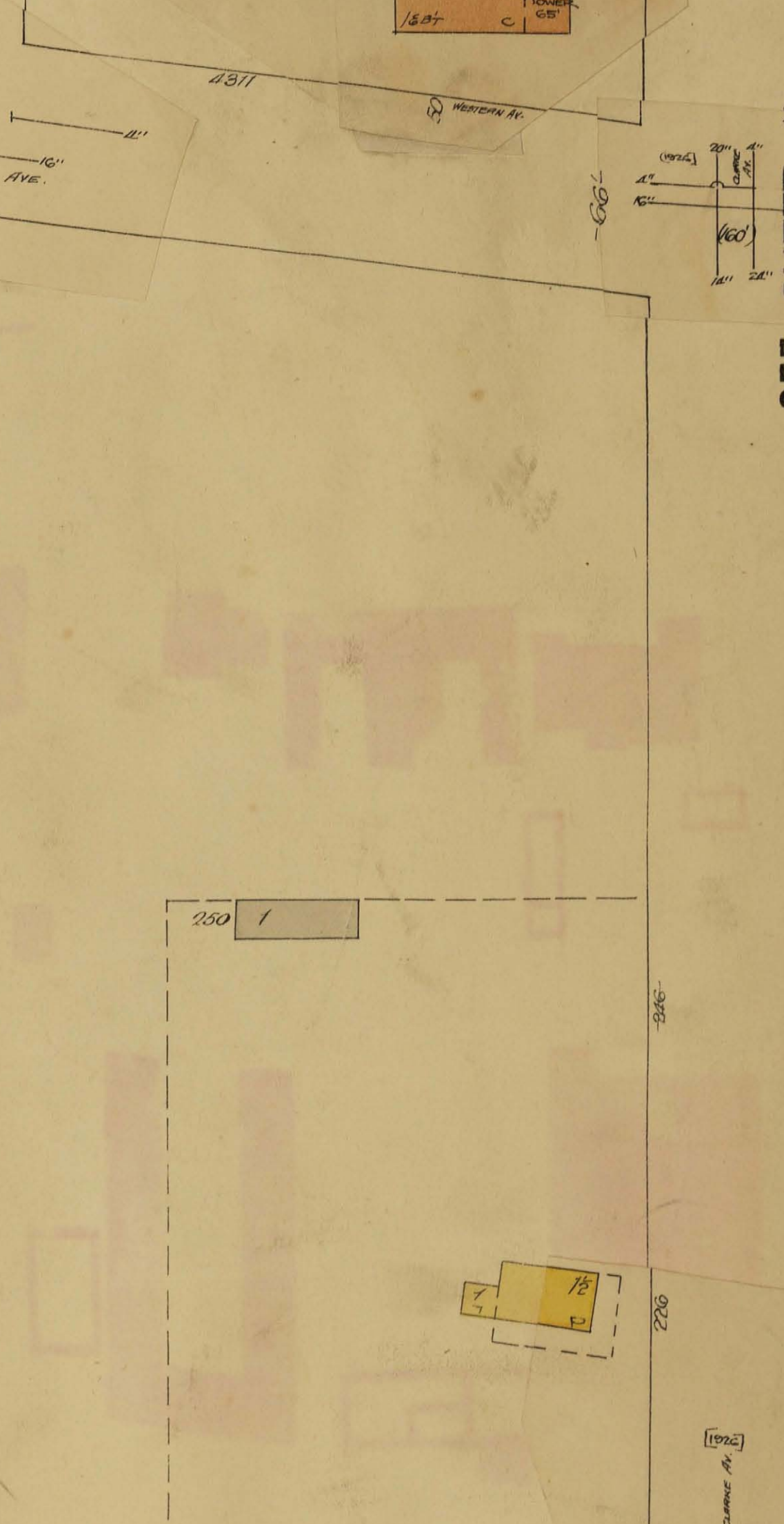

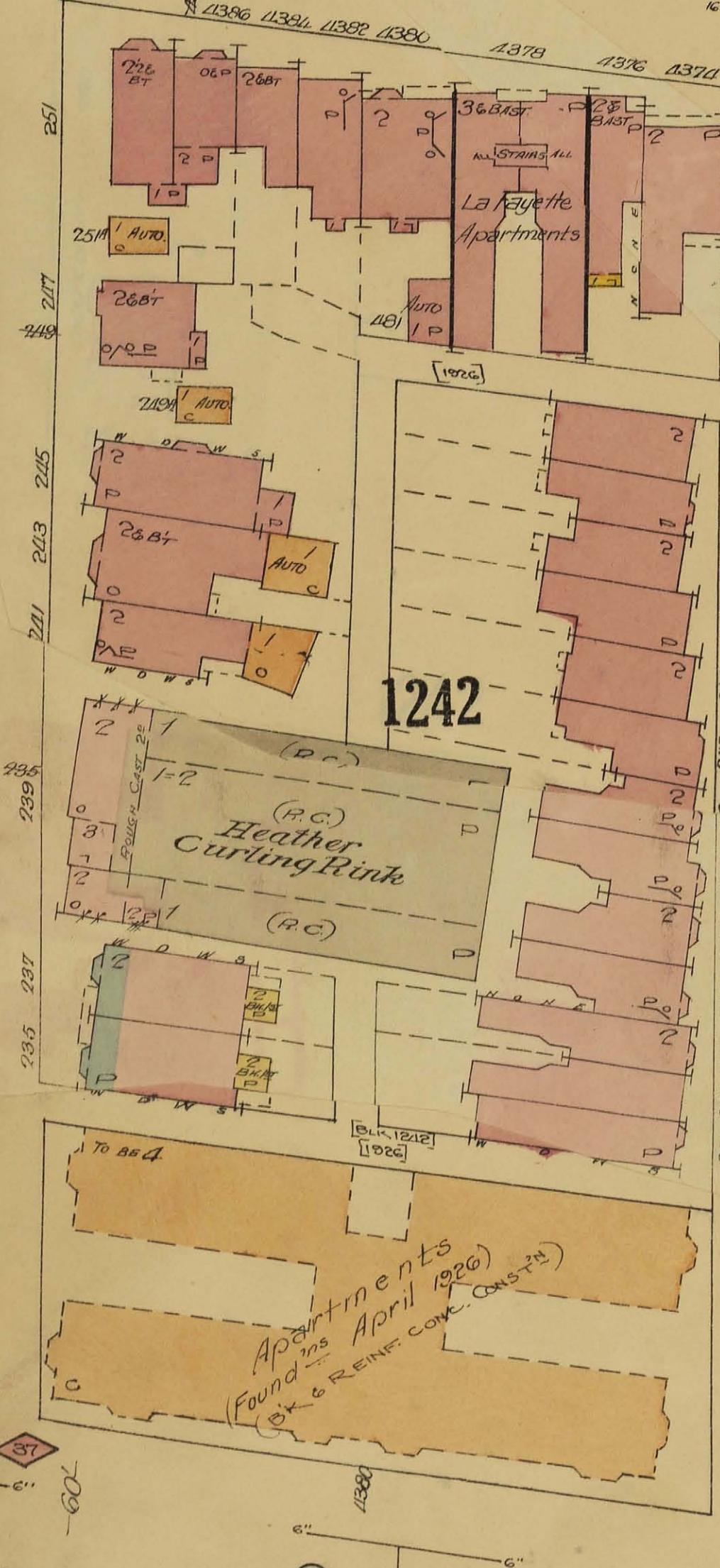
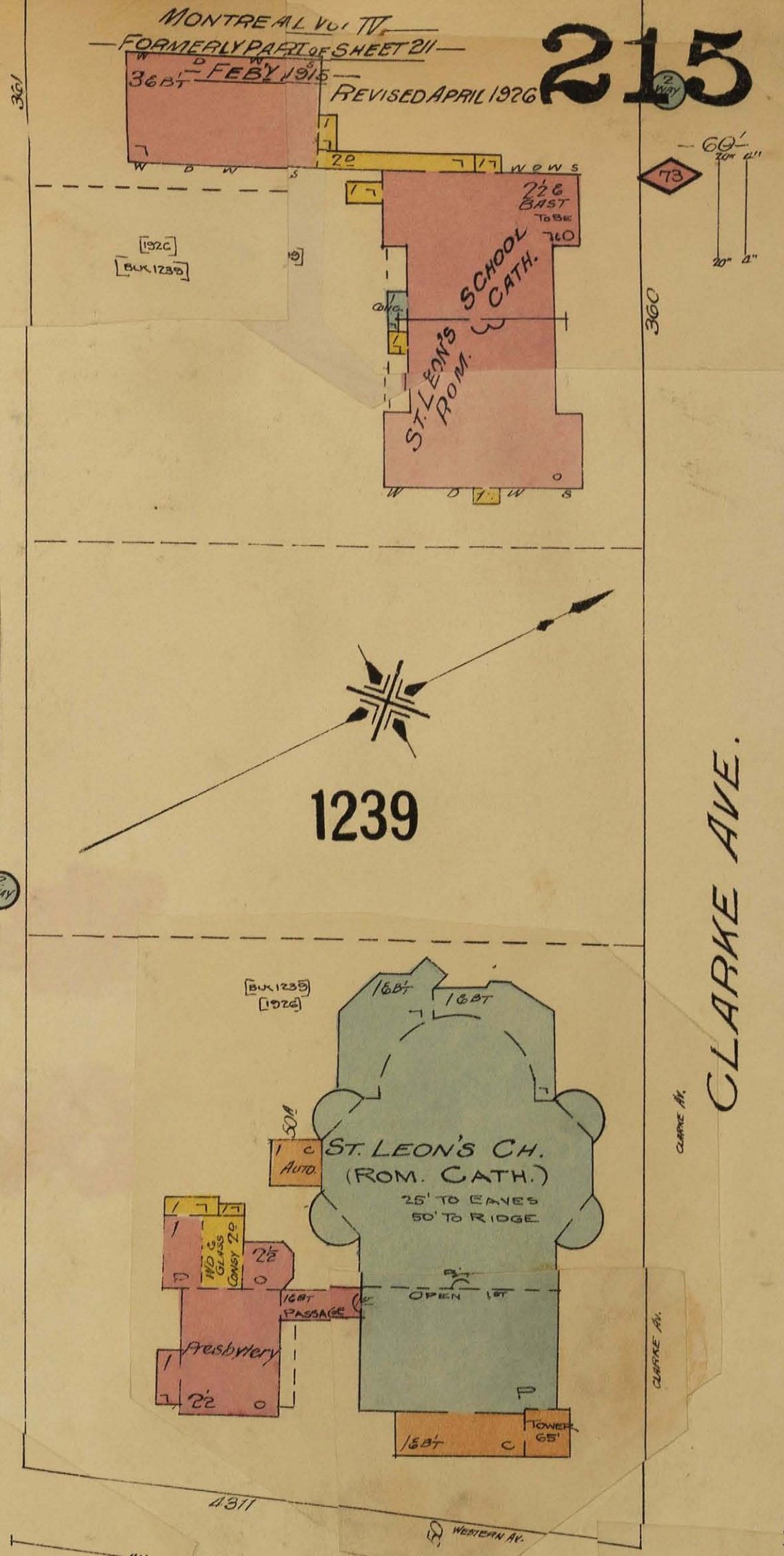
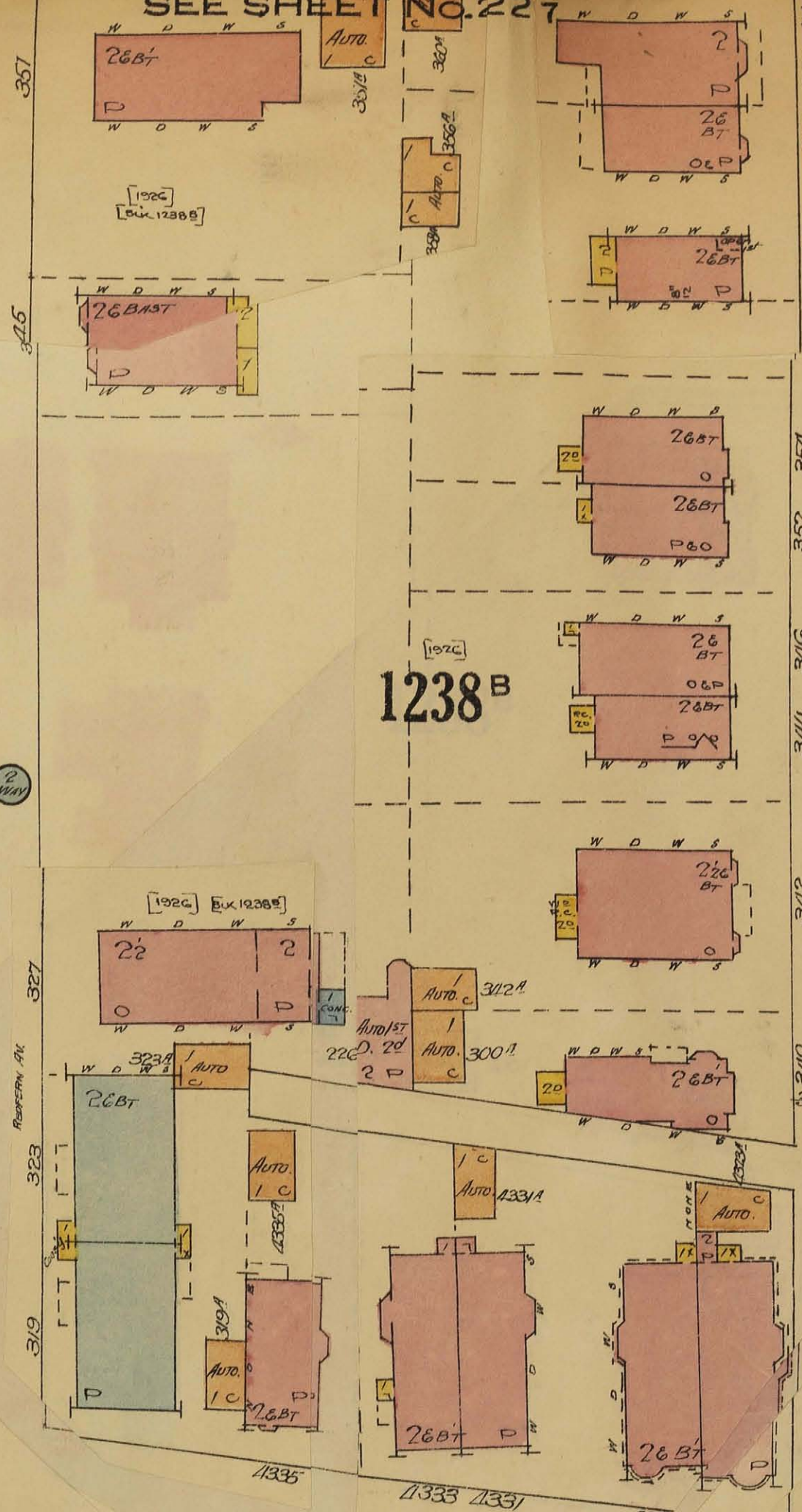
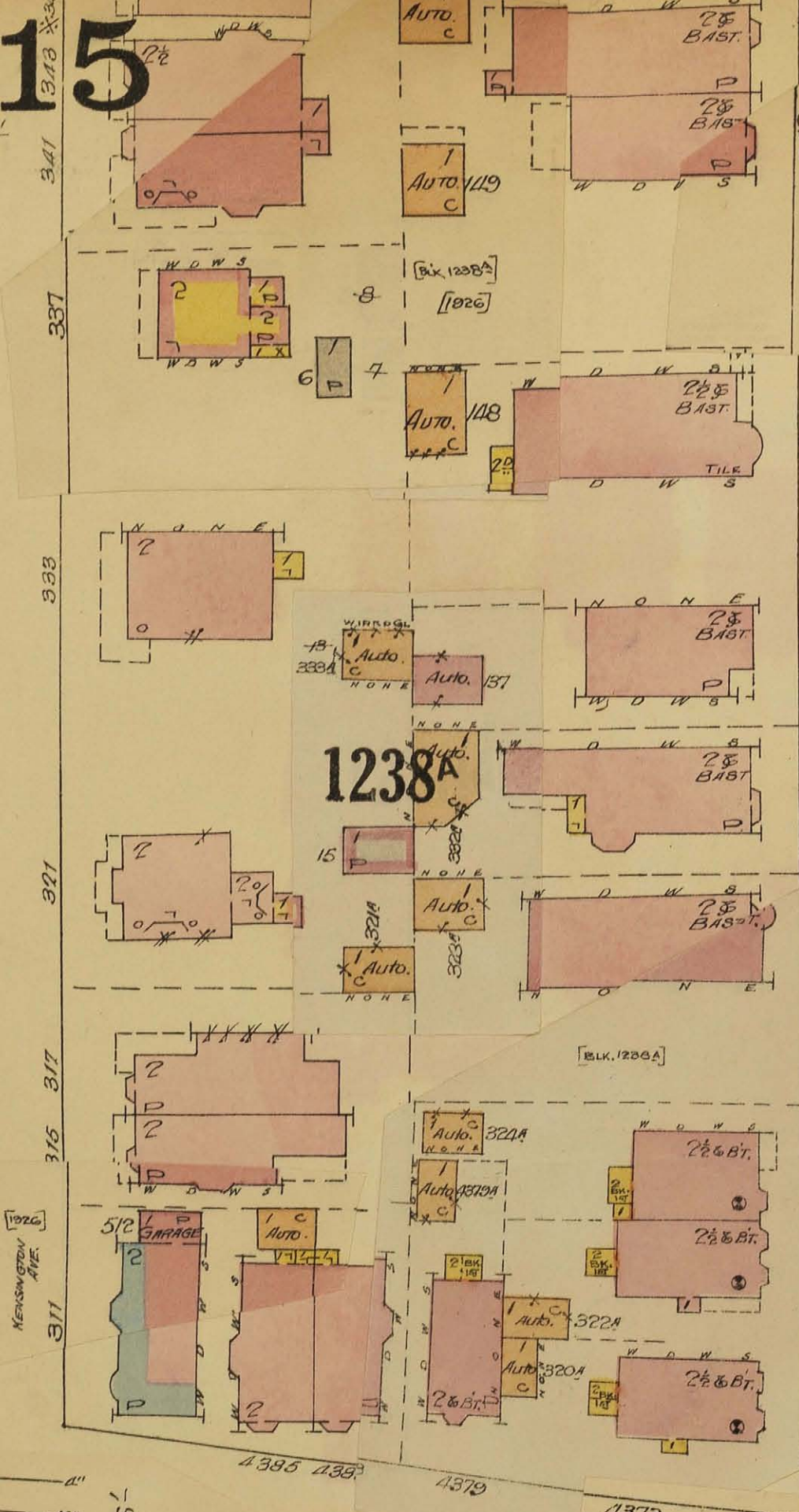


SCALE 50 FT. = 1 INCH

SEE SHEET No 207

Archives de la Ville de Montréal

SEE SHEET No 208





SEE SHEET No 216

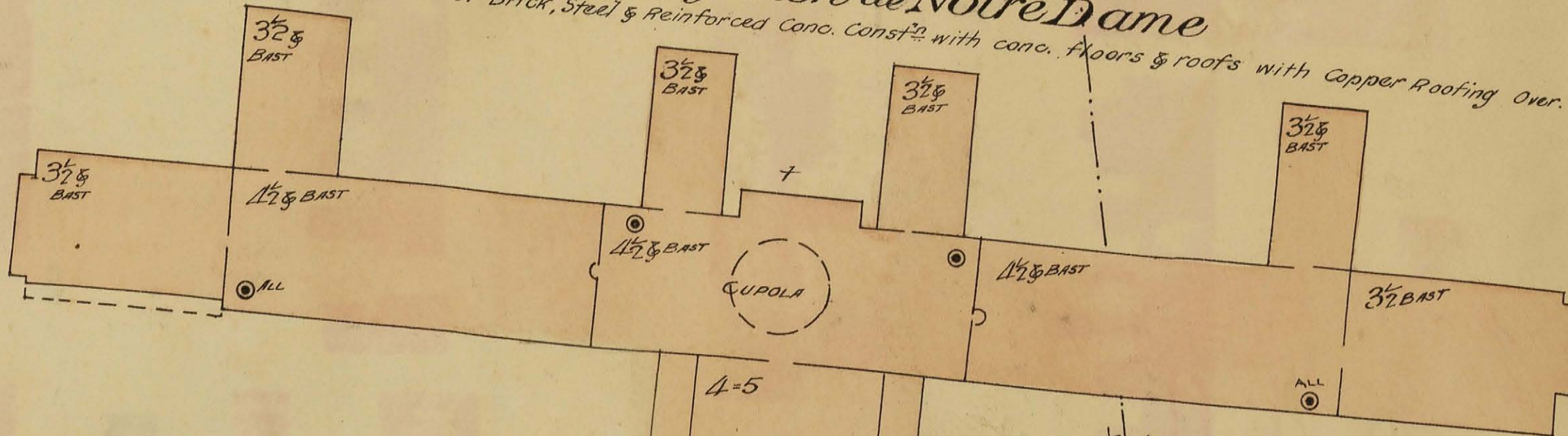
SEE SHEET No 218

SCALE 50 FT. = 1 INCH


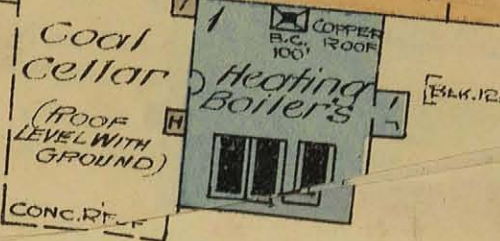
SHERBROOKE W. SHERBROOKE WEST

CONVENT & MOTHER HOUSE
Congrégation de Notre Dame

All buildings are of Brick, Steel & Reinforced Cono. Const^d with conc. floors & roofs with Copper Roofing Over.

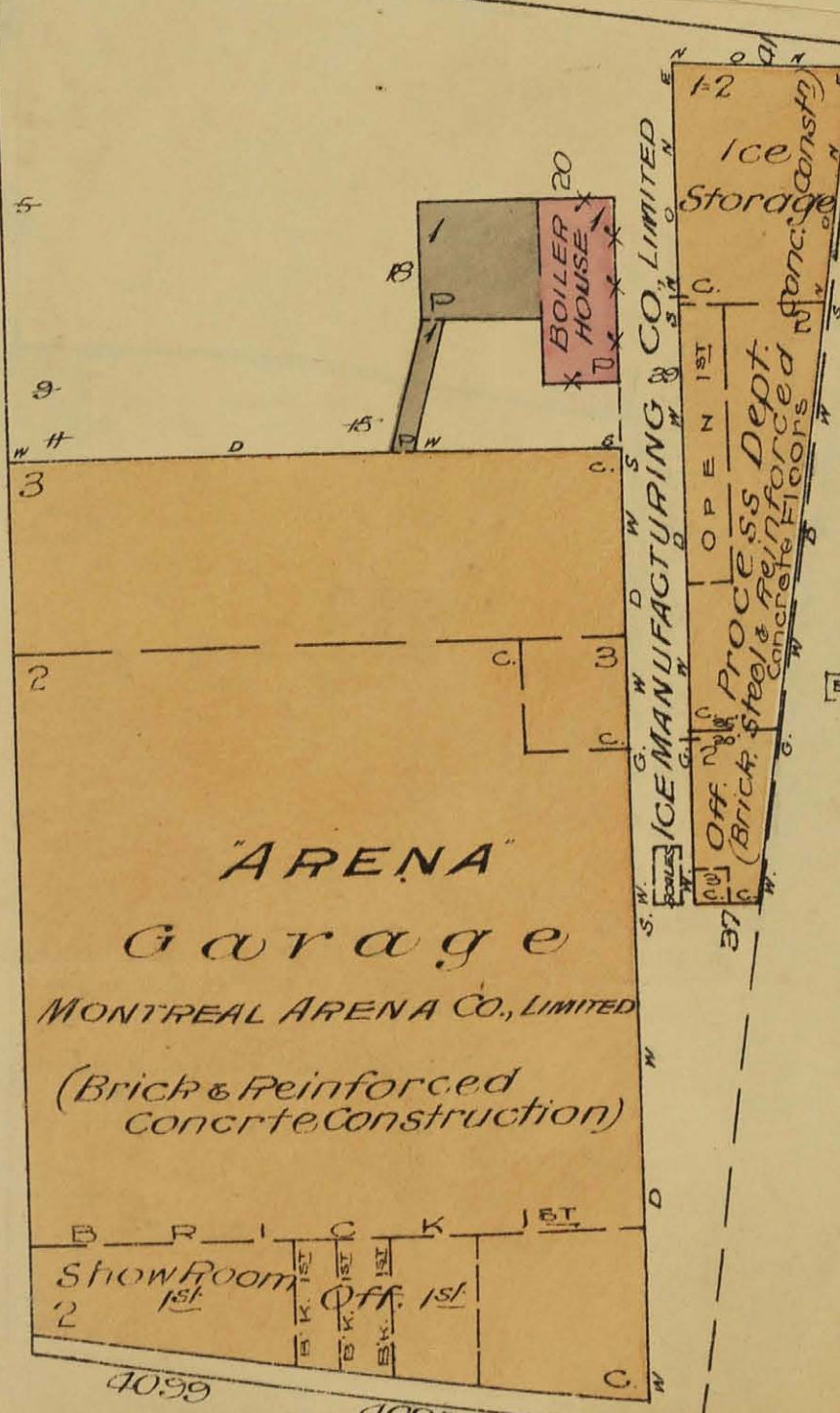


1256



WESTERN AVE.

1261



SCALE 50 FT. = 1 INCH

SEE SHEET No. 209

ST. CATHERINE WEST

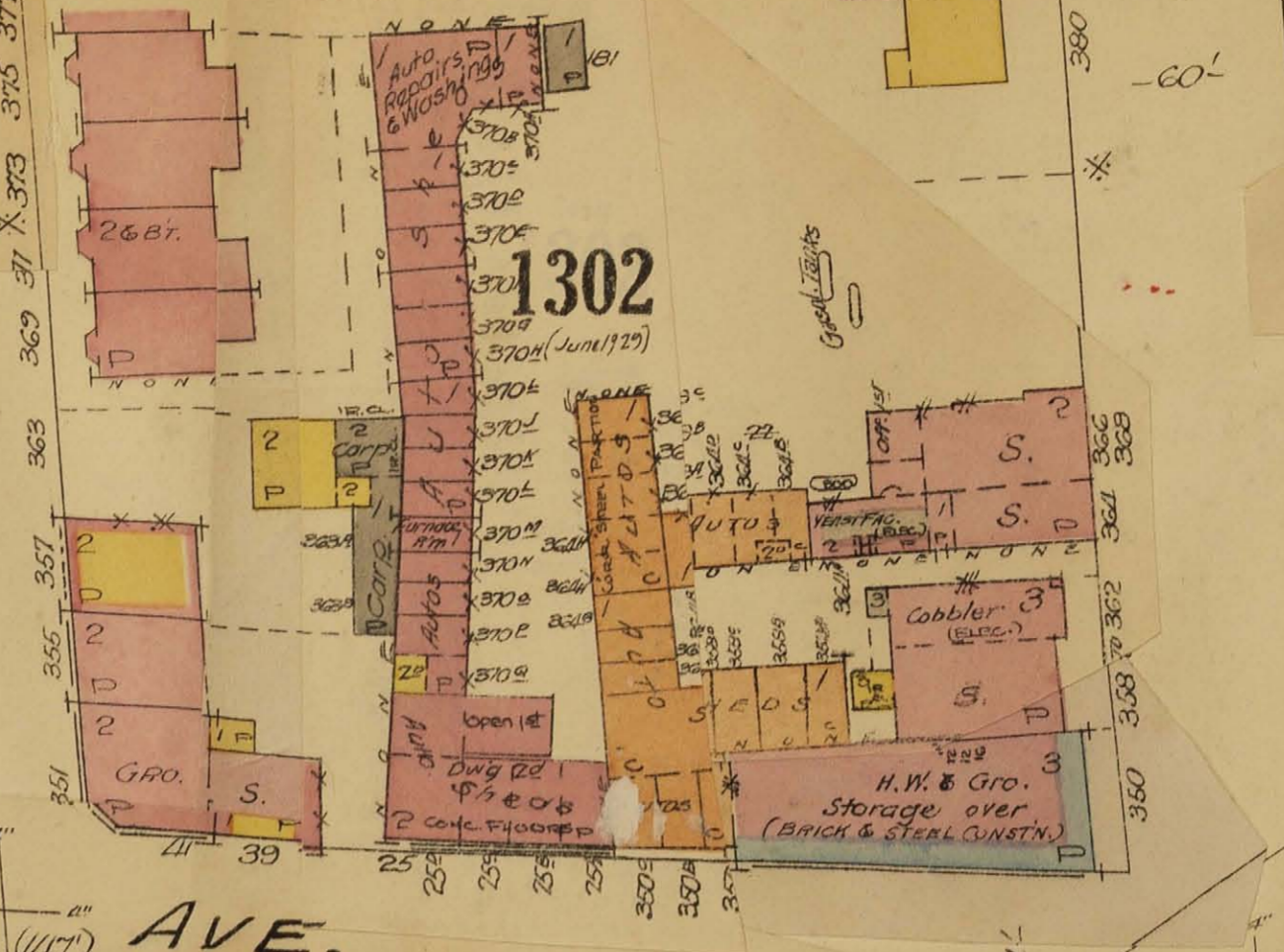
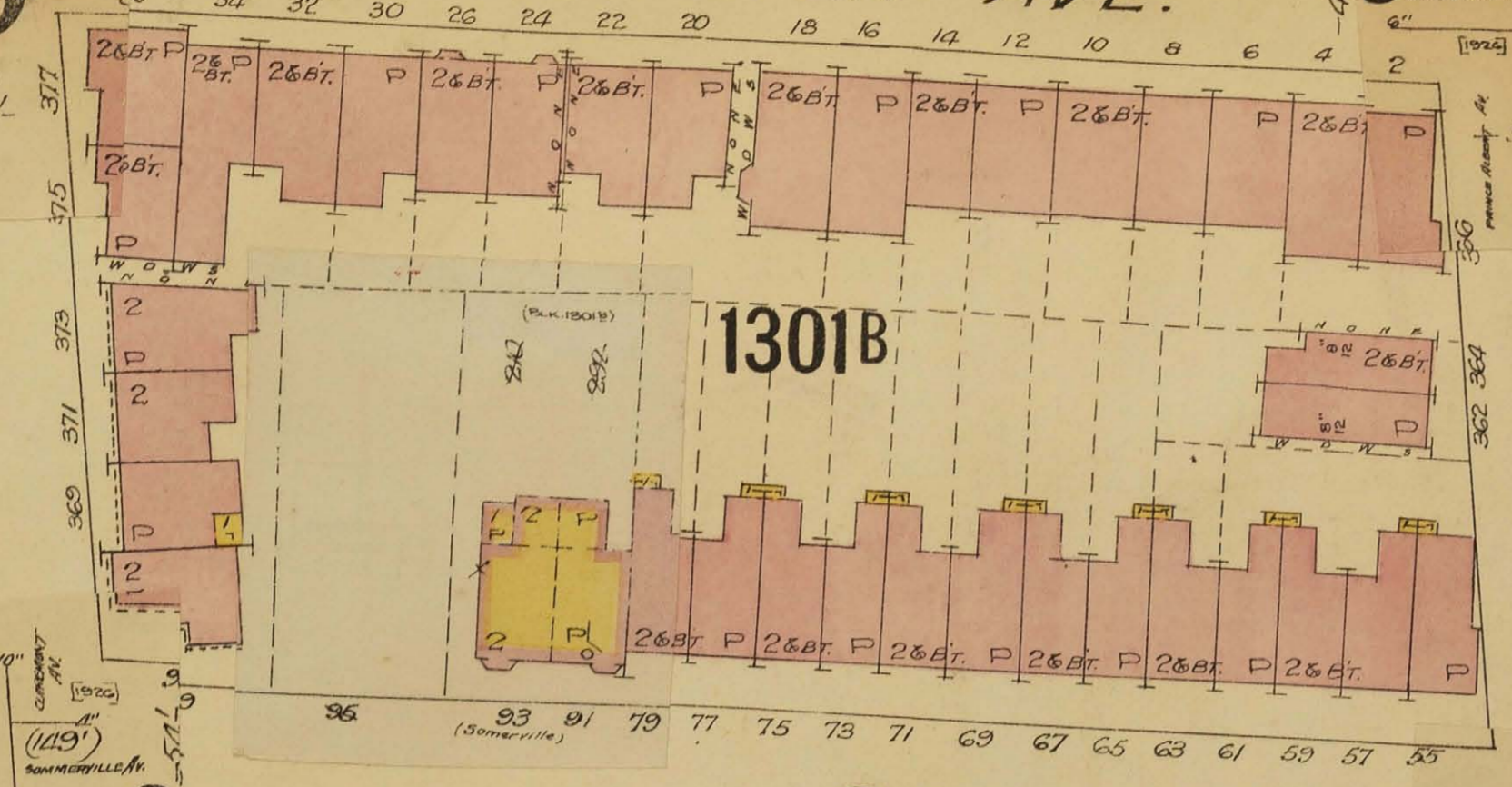
SEE SHEET No. 210

AWATER AVE.

SEE SHEET No. 74

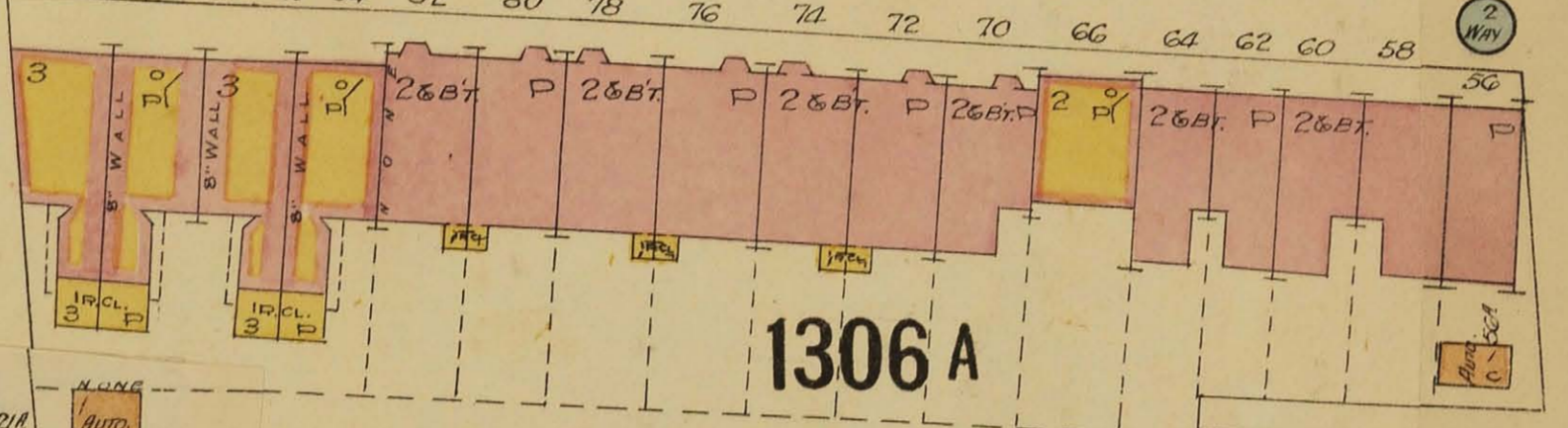
VOL II

WINCHESTER AVE.




SOMERVILLE AVE.

PRINCE ALBERT AVE.



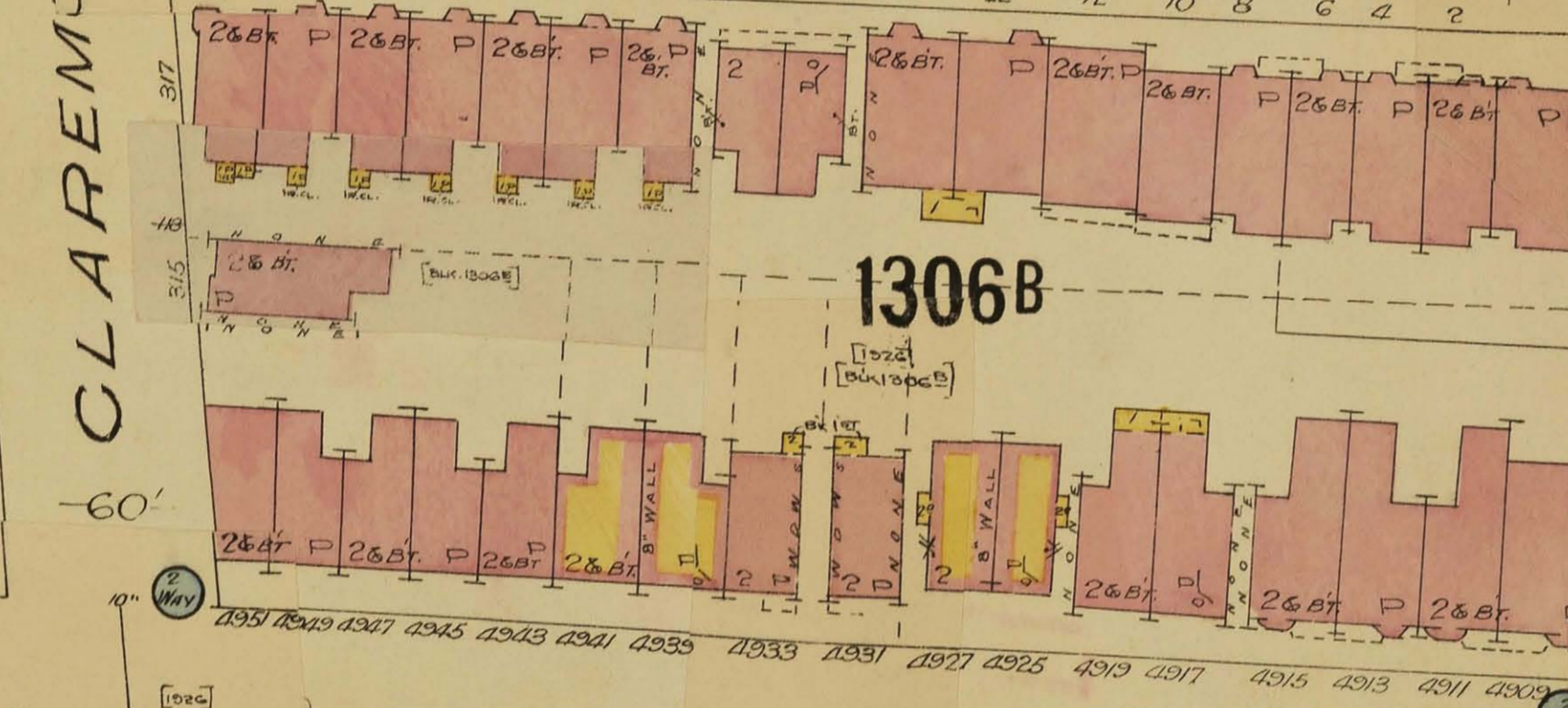
1306 A

1307



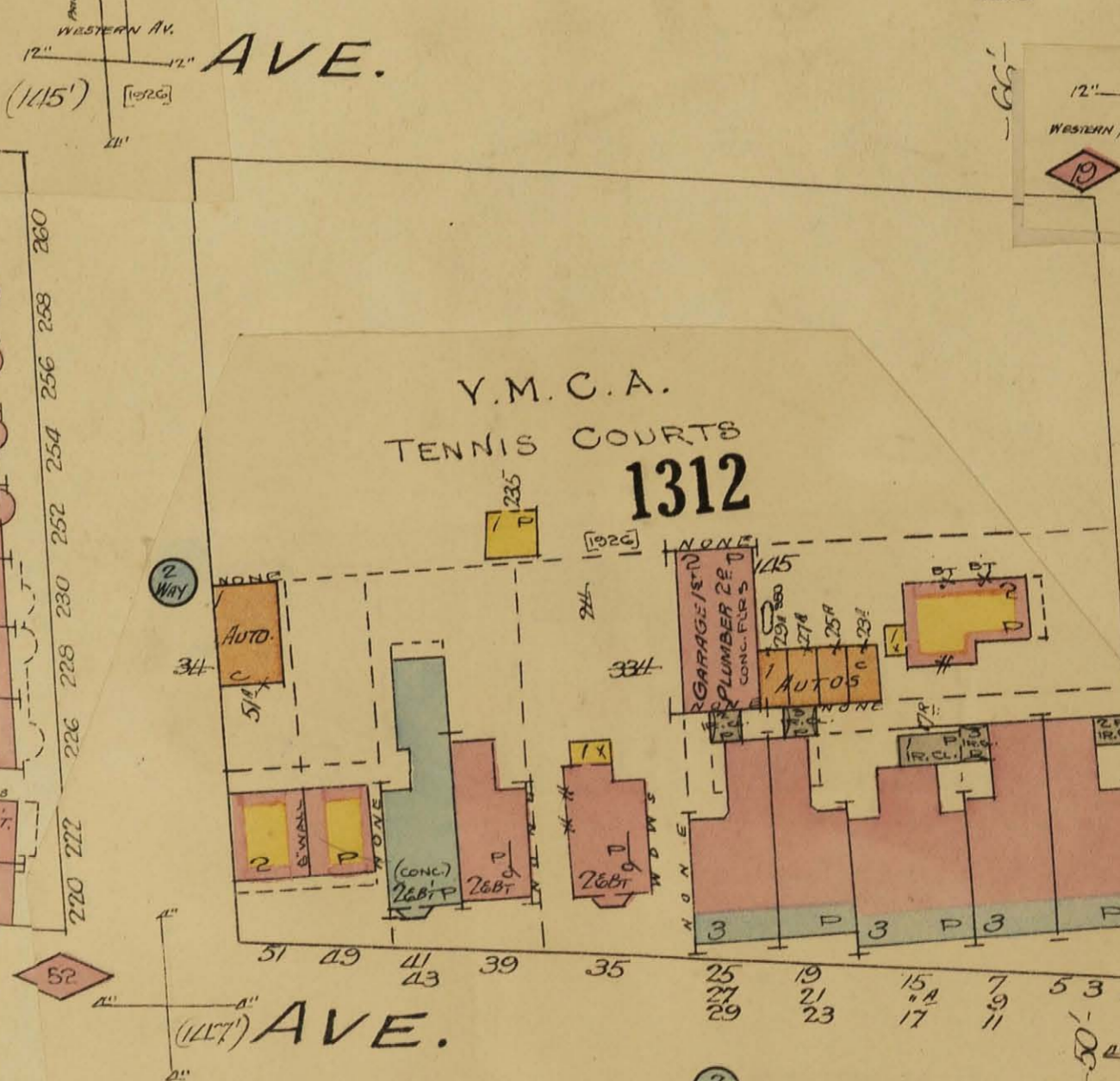
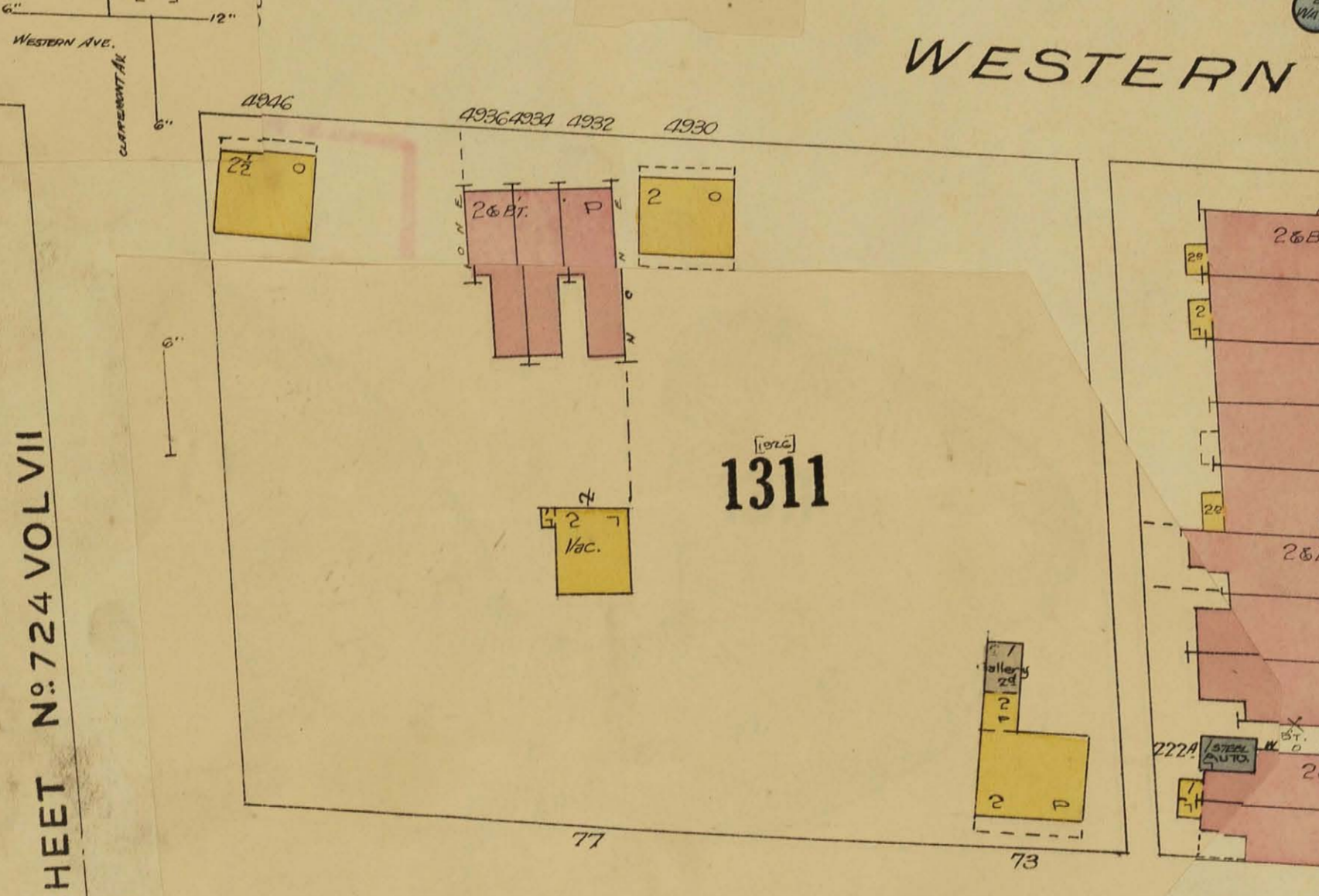
1306 B

BURTON AVE.



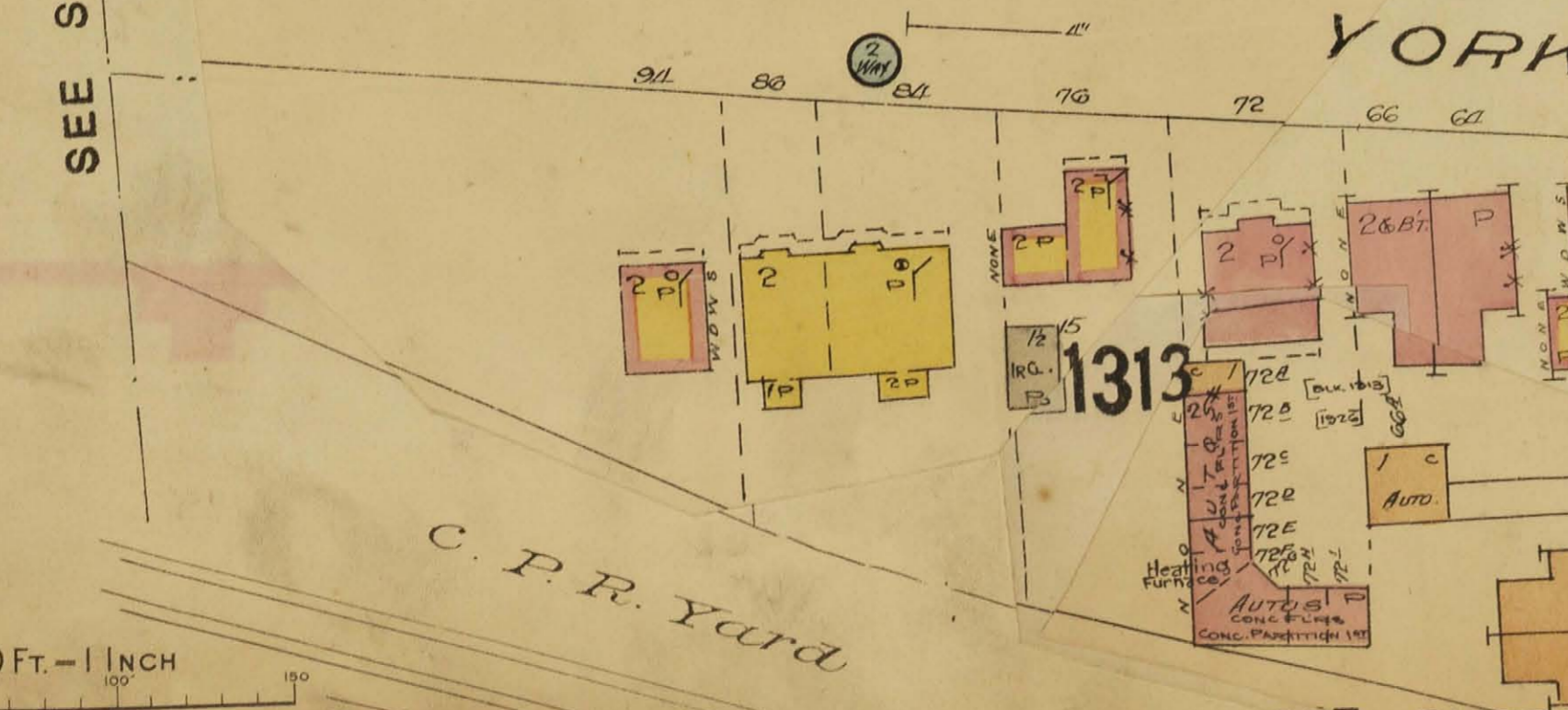
1311

Y.M.C.A. TENNIS COURTS 1312



YORK AVE.

ALBERT PL.



1315

C. P. R. Yard

ALBERT PL.

ST. CATHERINE W.

SEE SHEET NO: 738 VOL VII

CLAREMONT AVE.

PRINCE ALBERT AVE.

VICTORIA AVE.

SEE SHEET NO: 220

SEE SHEET NO: 212

SEE SHEET NO. 211

SCALE 50 FT. = 1 INCH

220

1344A

SEE SHEET No. 224

1344B

220
MONTREAL VOL. IV - FEB 1915
PART OF OLD SHEETS 227 & 23
REVISED APRIL 1929

1345

SHERBROOKE WEST

WEST

SEE SHEET No. 223

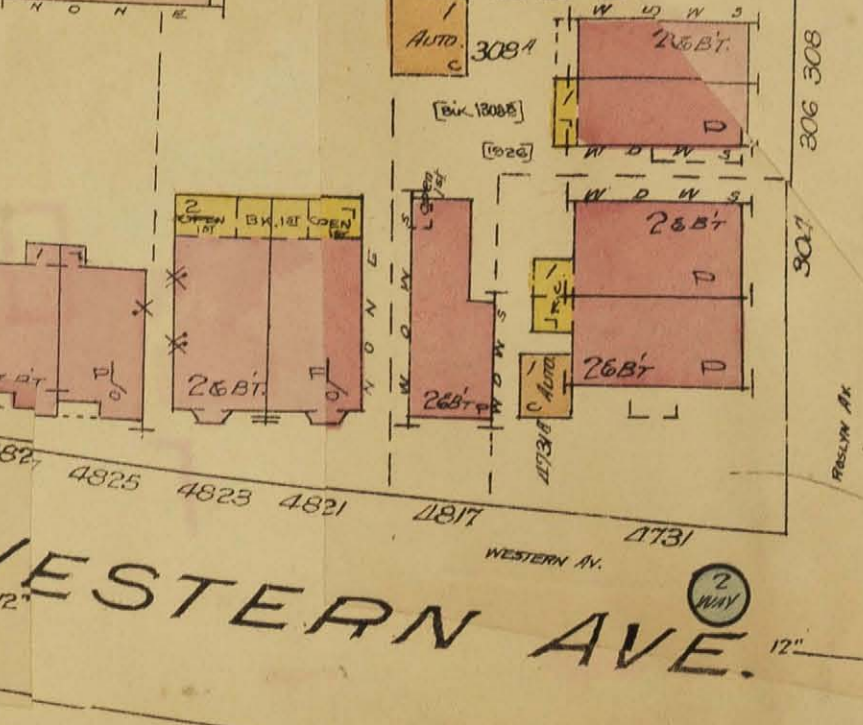
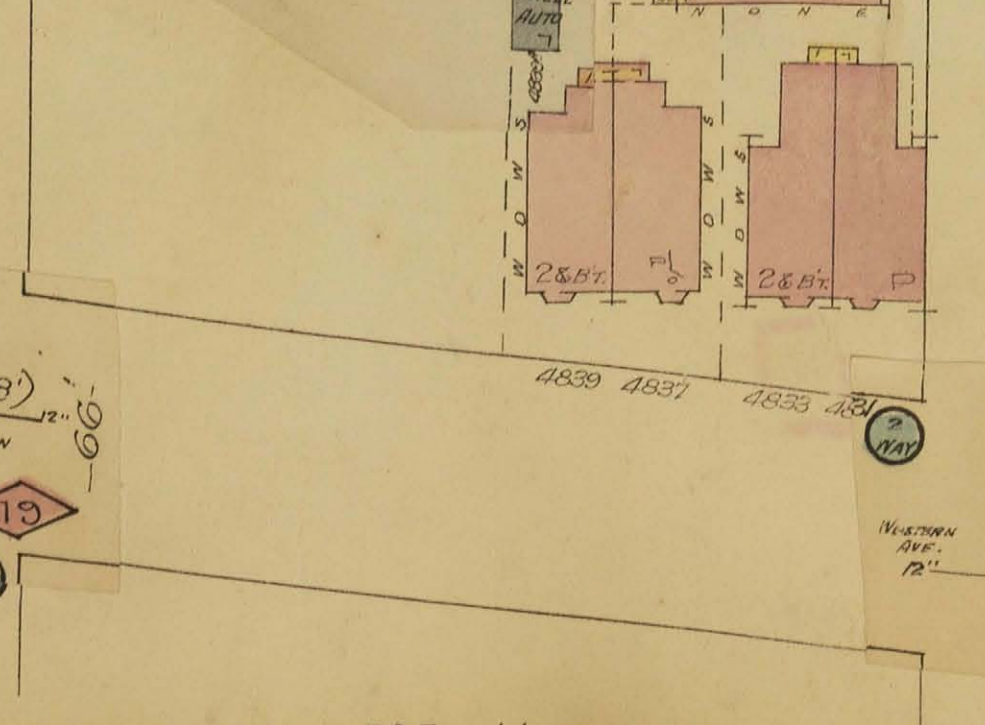
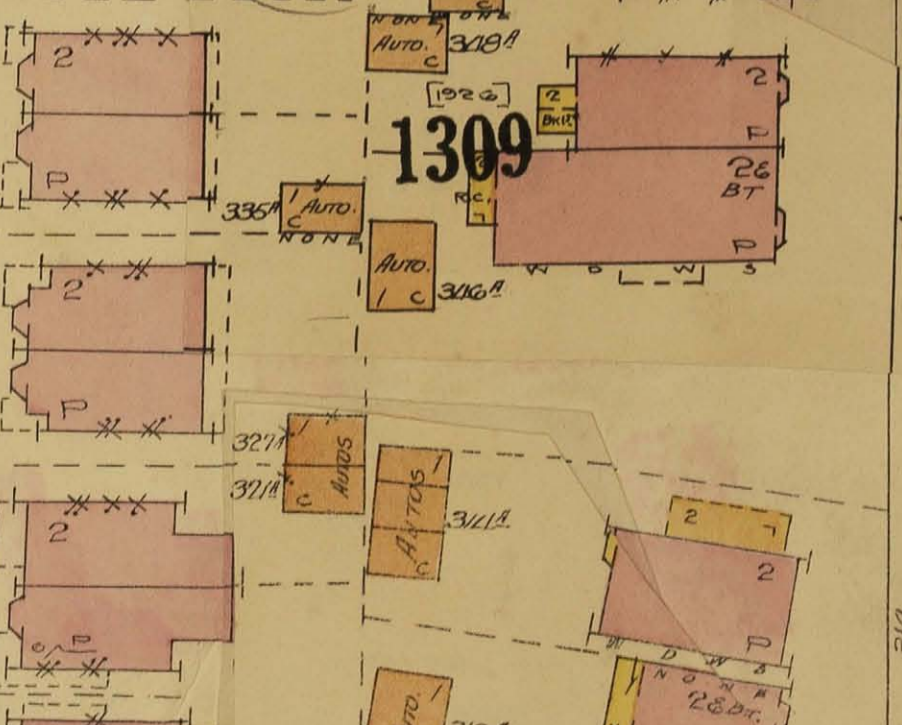
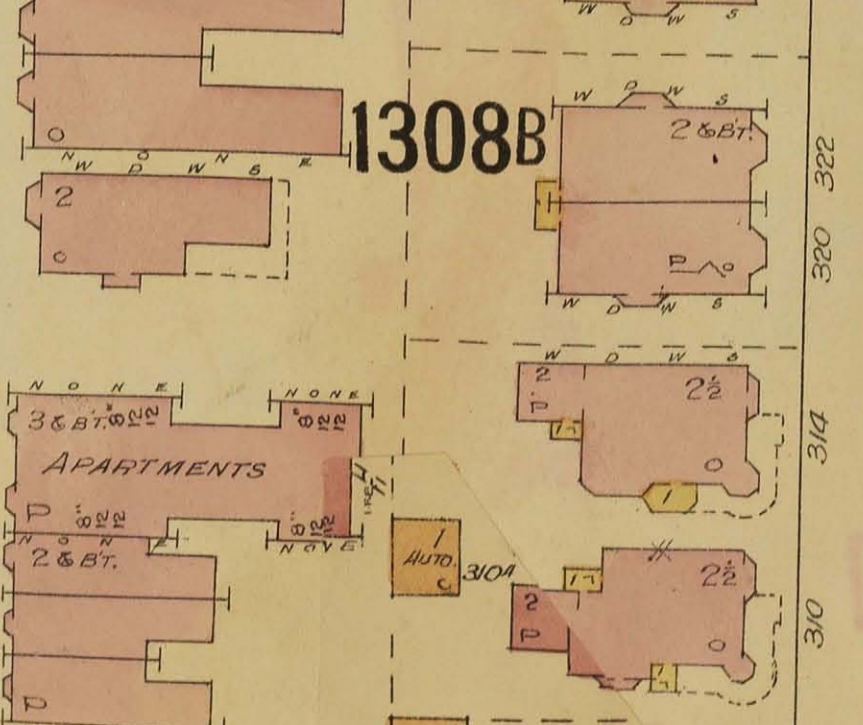
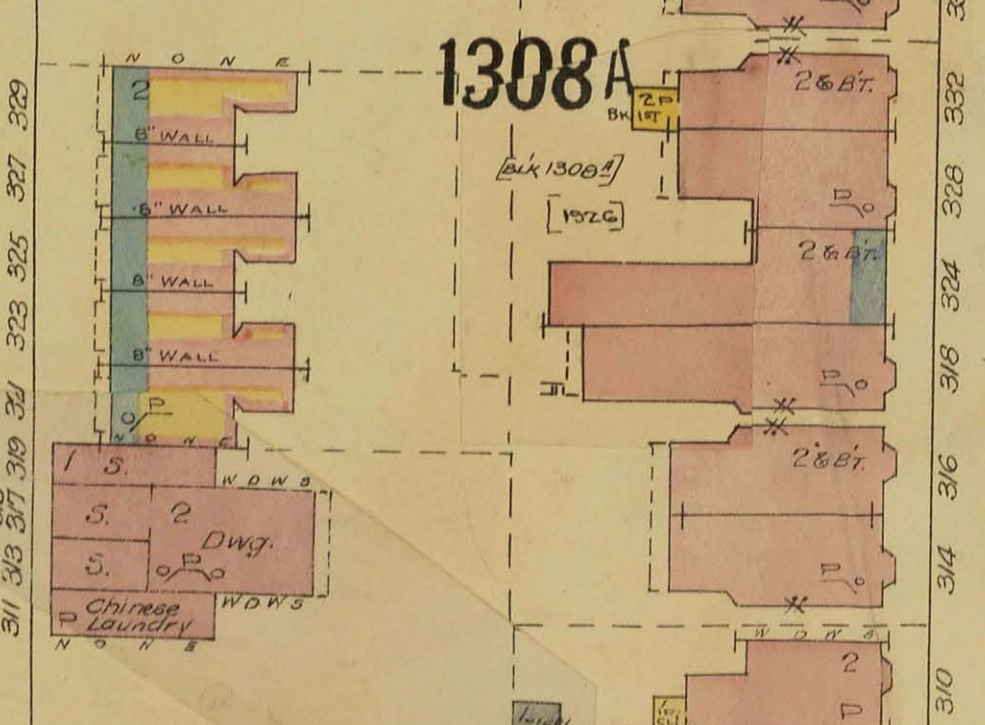
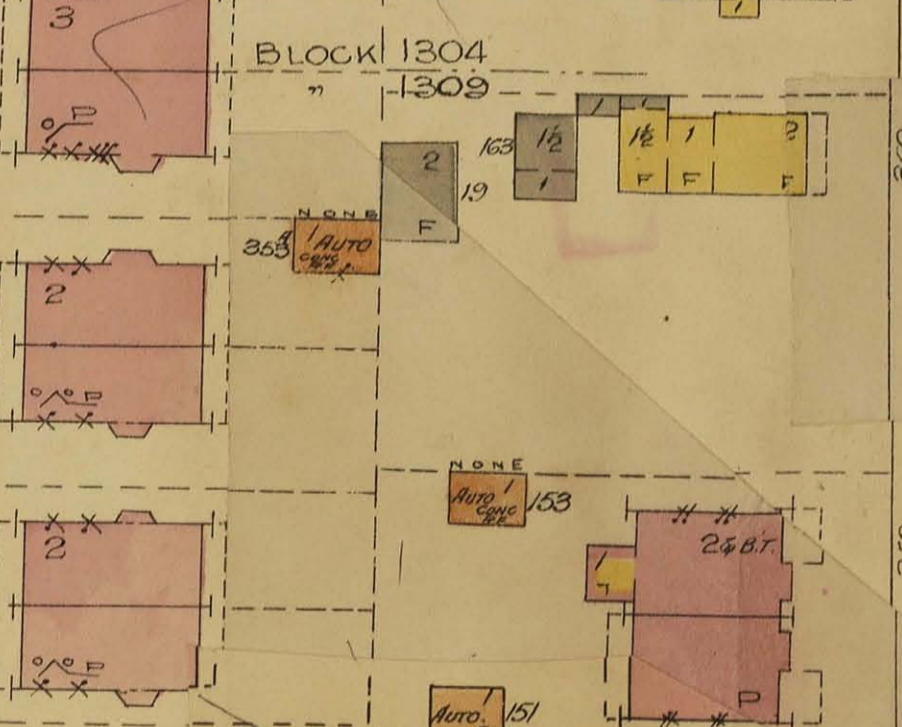
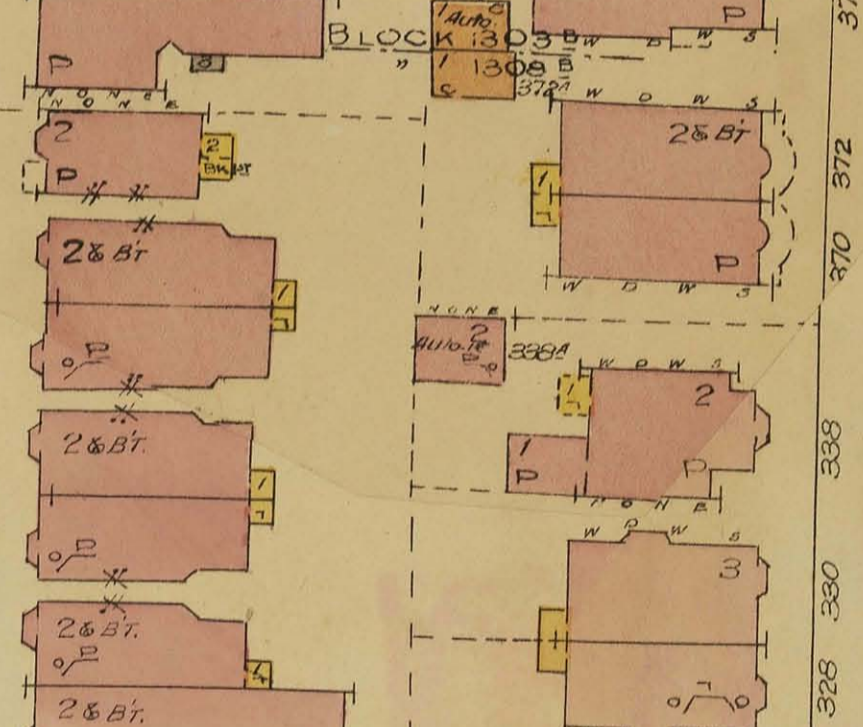
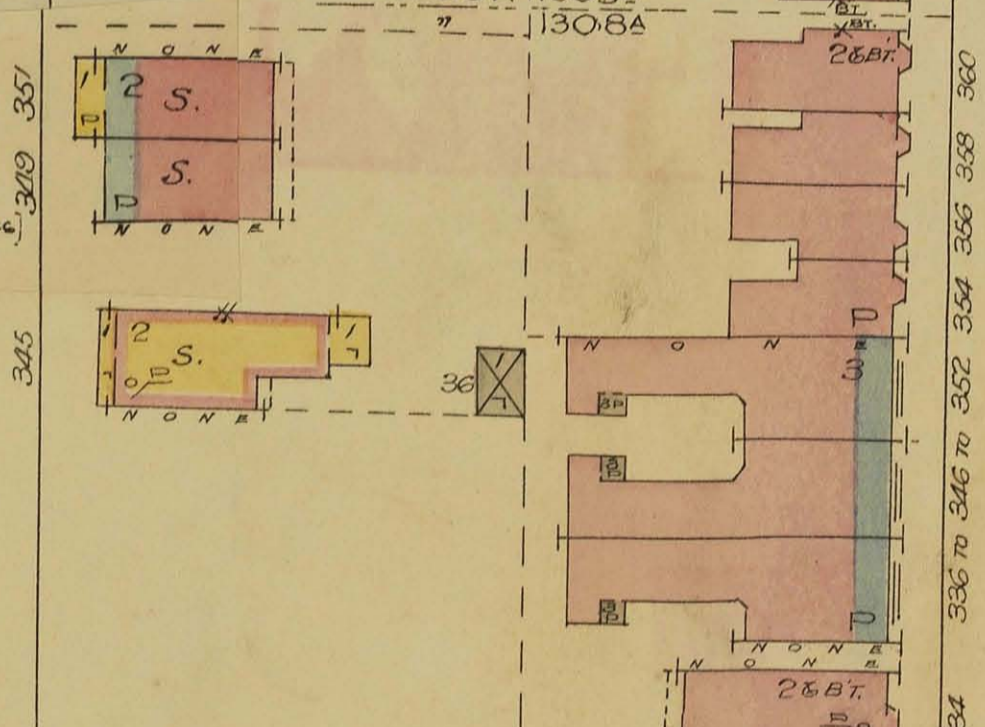
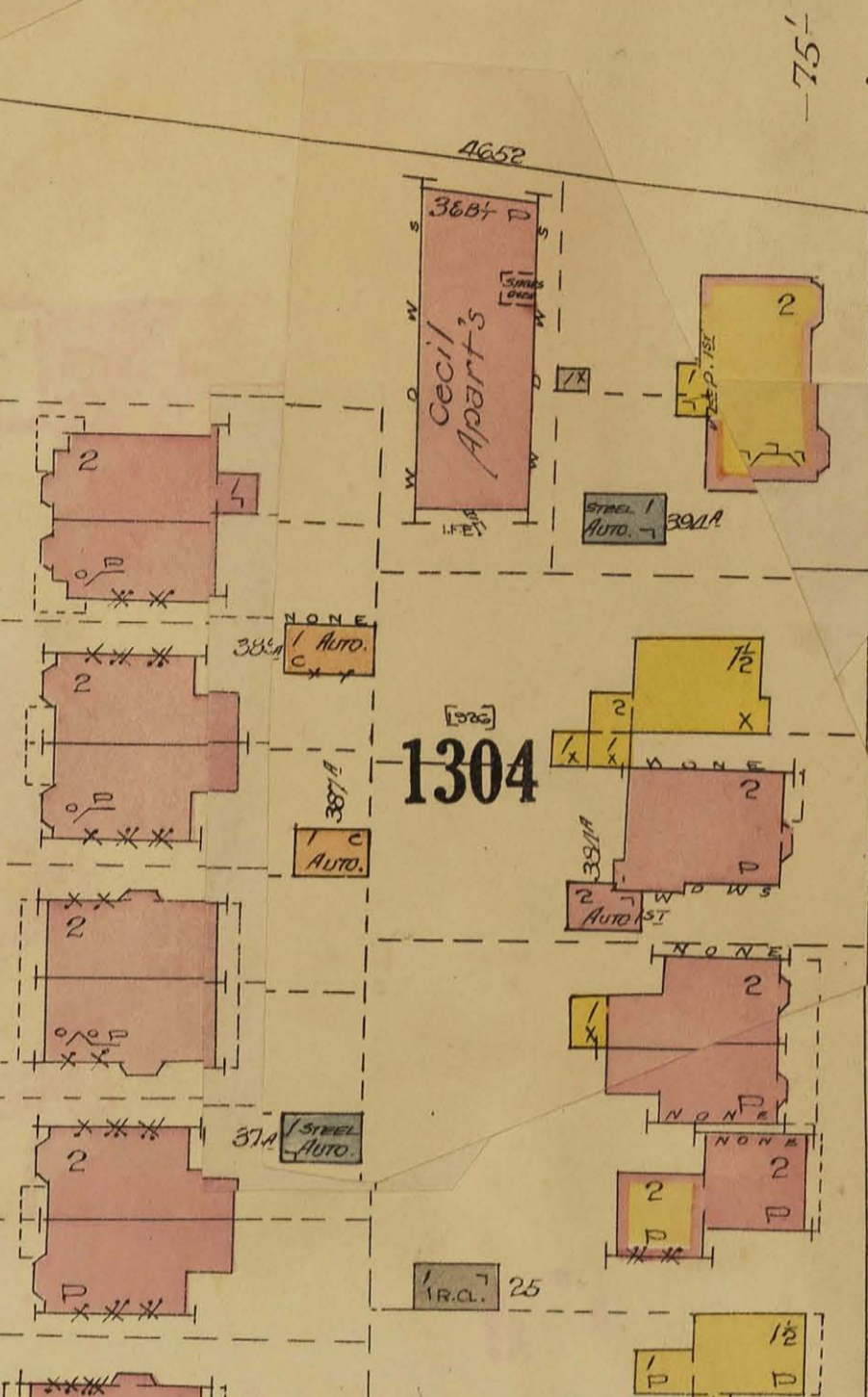
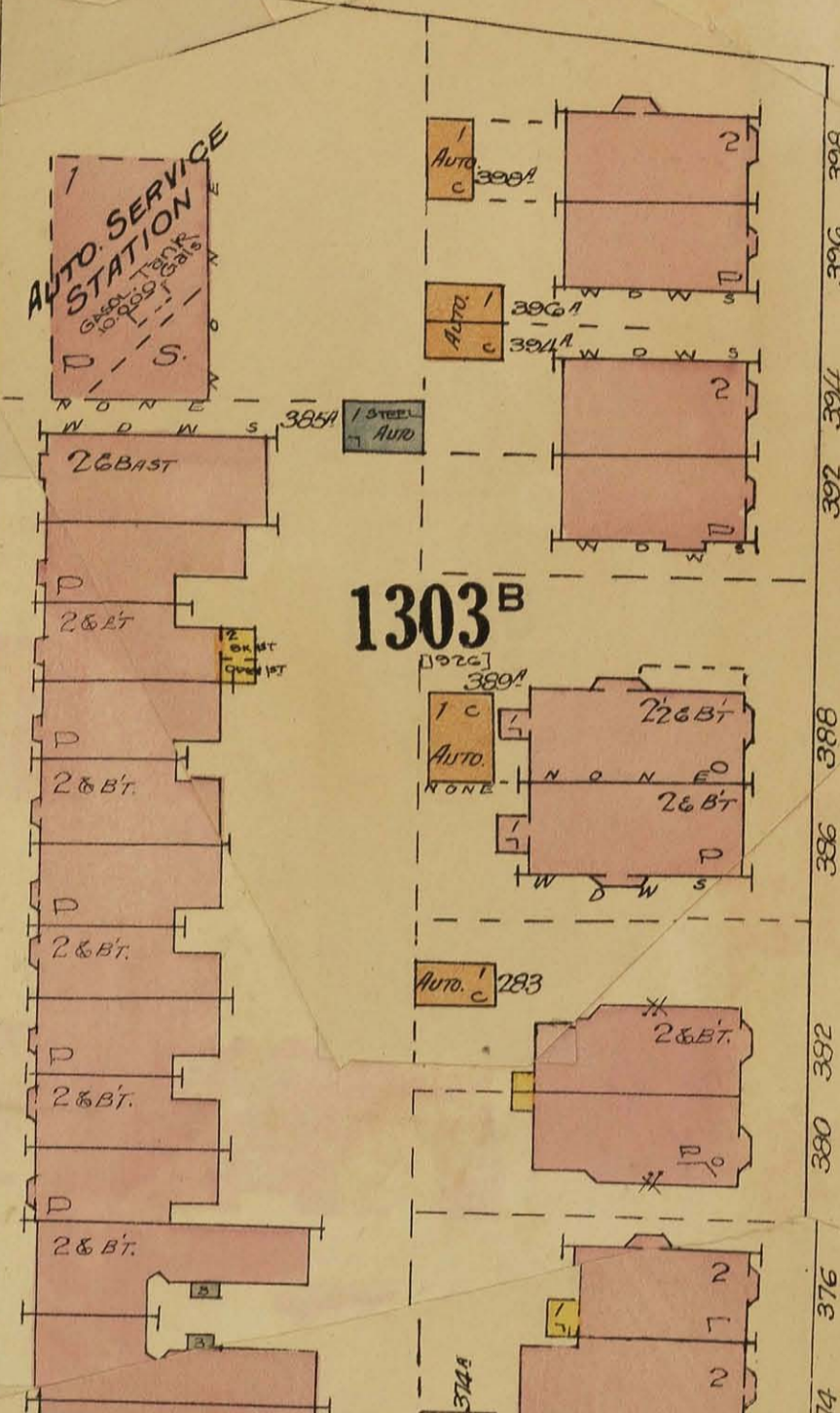
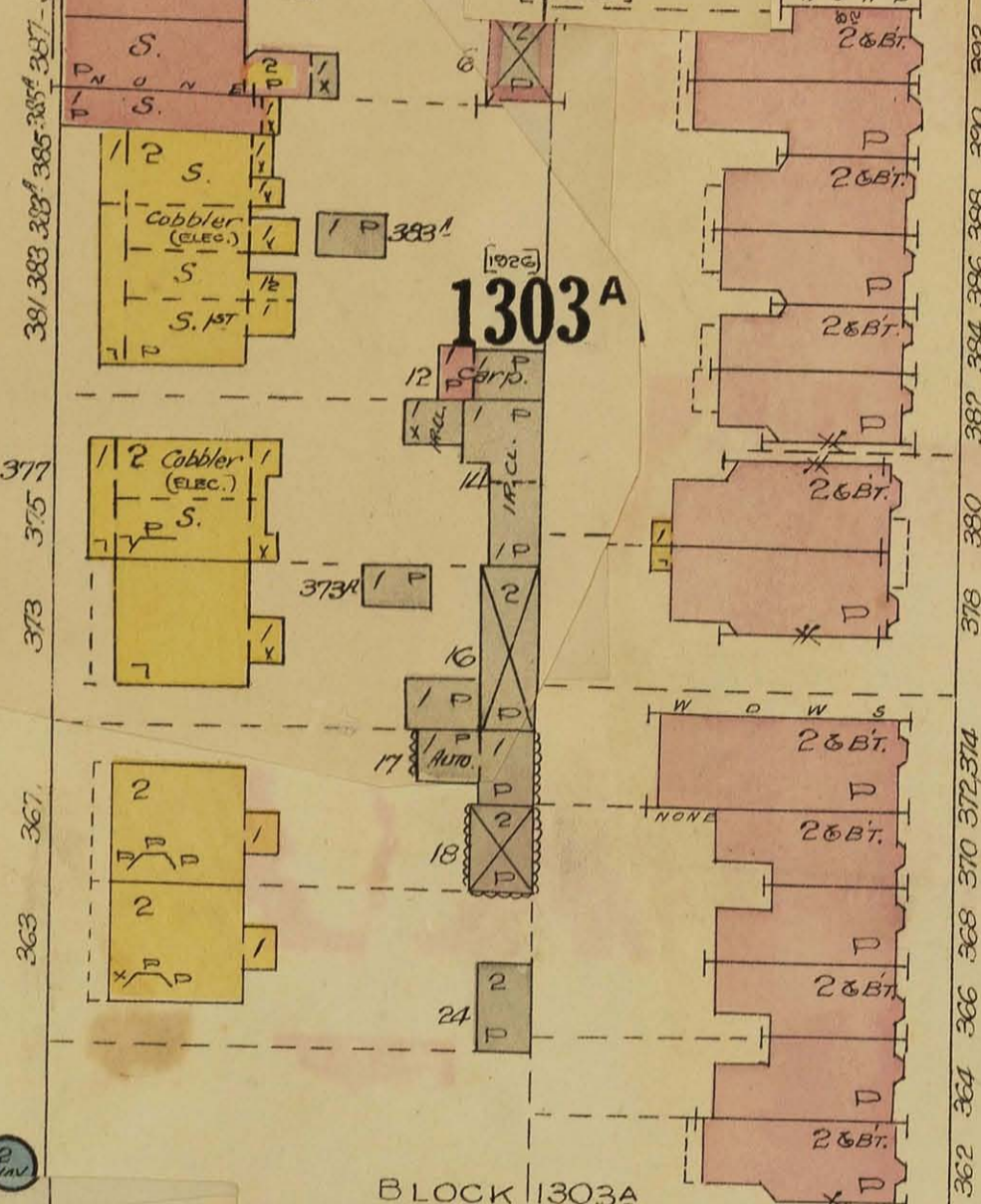
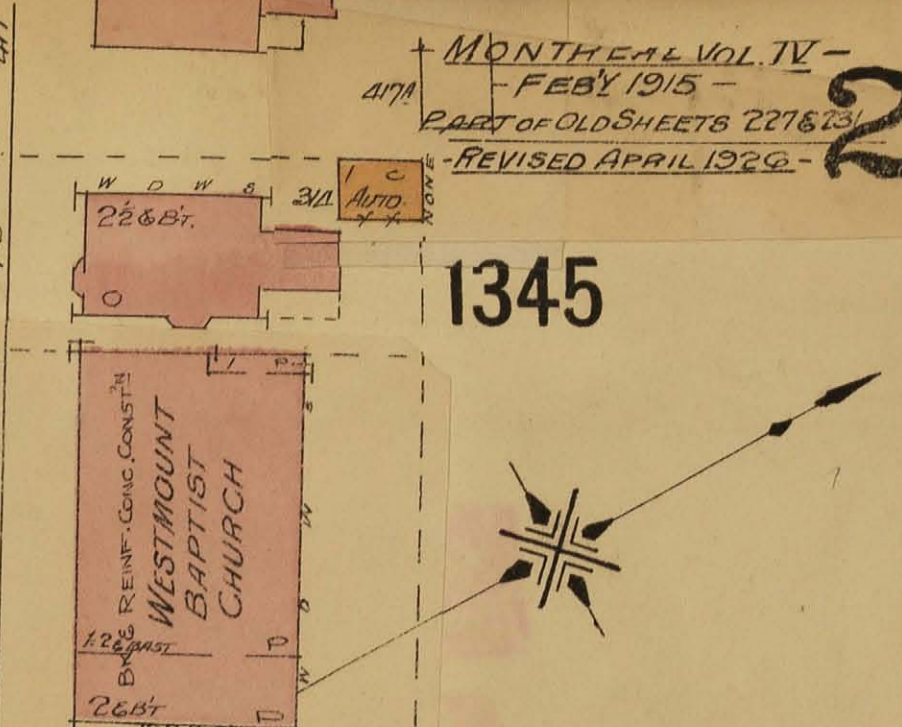
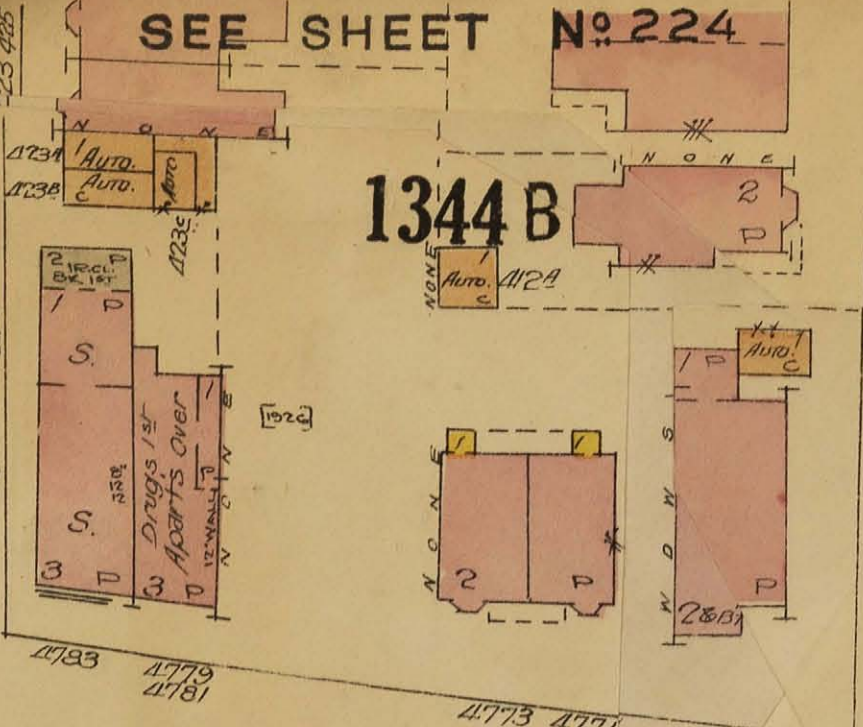
VICTORIA AVE.

GROSVENOR AVE.

ROSLYN AVE.

LANSDOWNE AVE.

SEE SHEET No. 221



WESTERN AVE.

SCALE 50 FT. = 1 INCH

SEE SHEET No. 212

221

221

1269

1270

1271

1272

SHERBROOKE WEST

VICTORIA HALL

Club & Lodge Rooms
TOWER

GALLERY

HALL 22

STAGE
TOWER

WESTMOUNT LIBRARY

GREEN HOUSES
(CONG. MEMBERS.)

CONC. BASE

1277

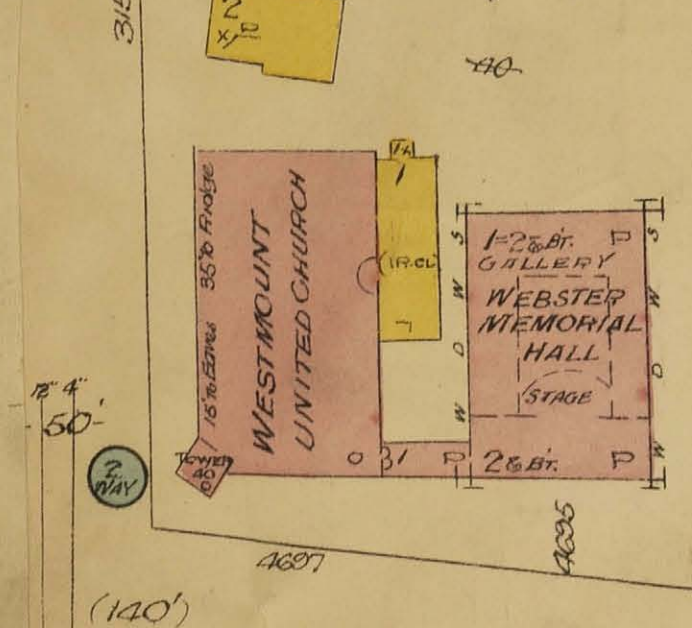
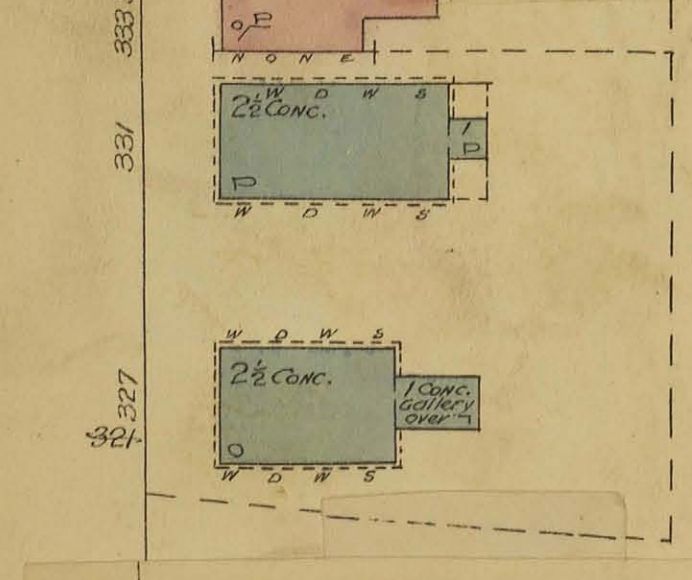
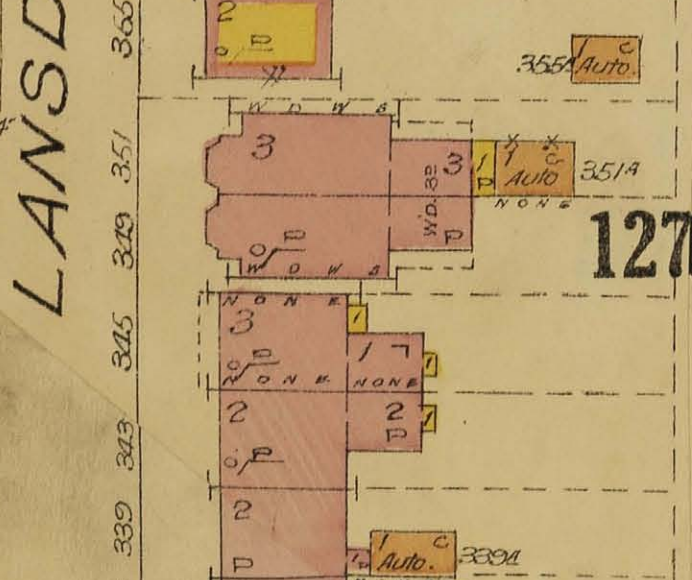
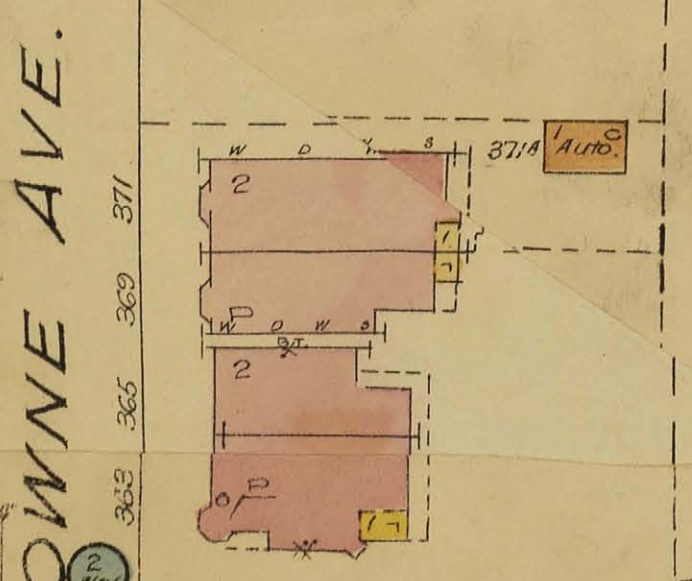
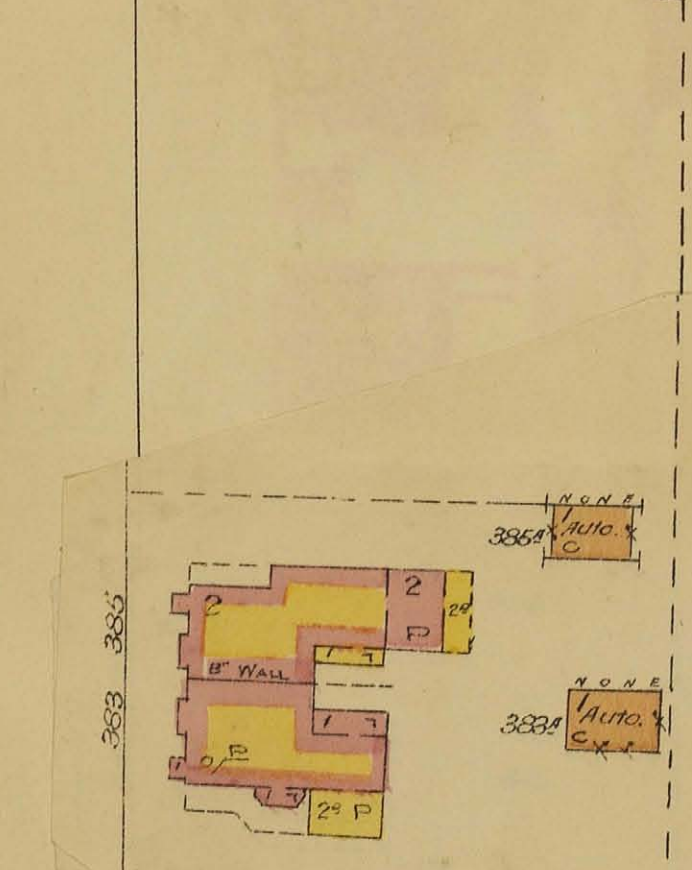
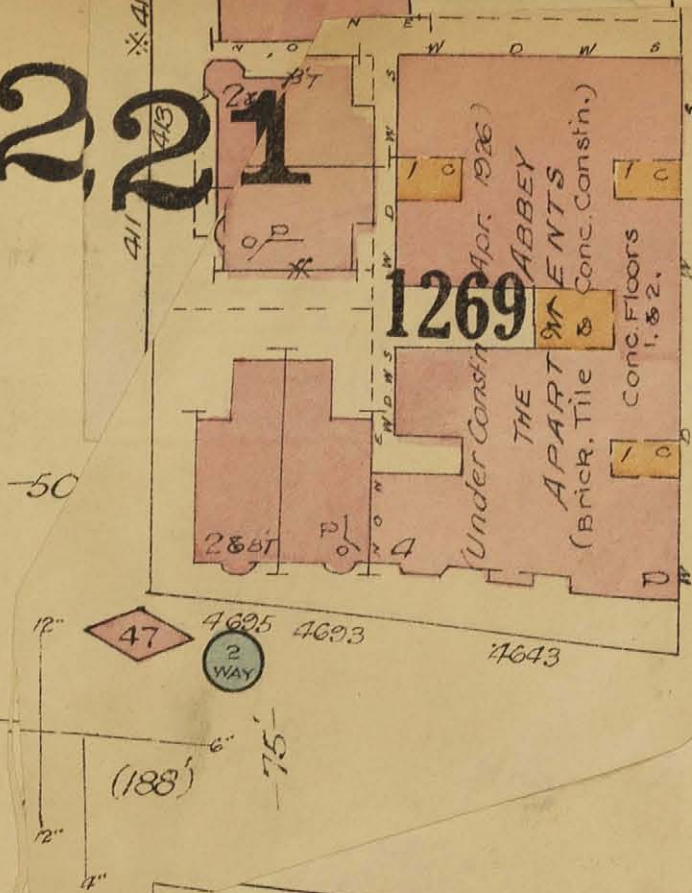
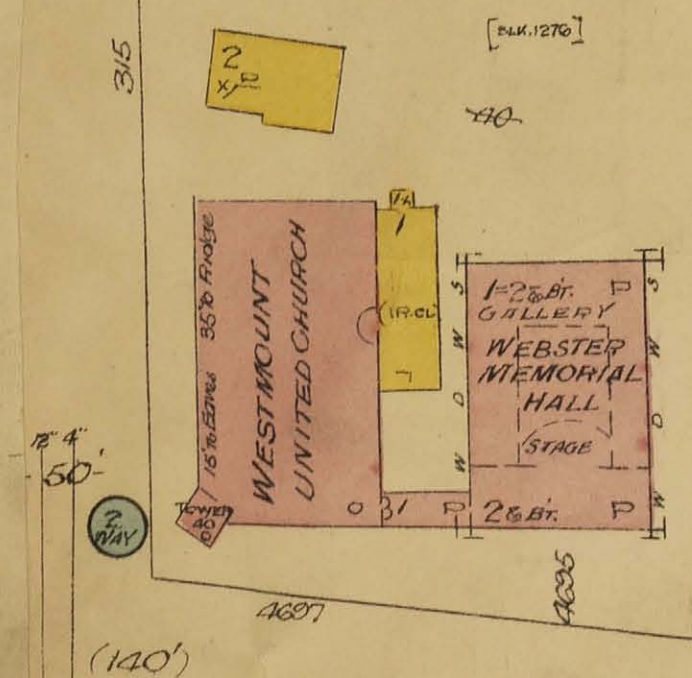
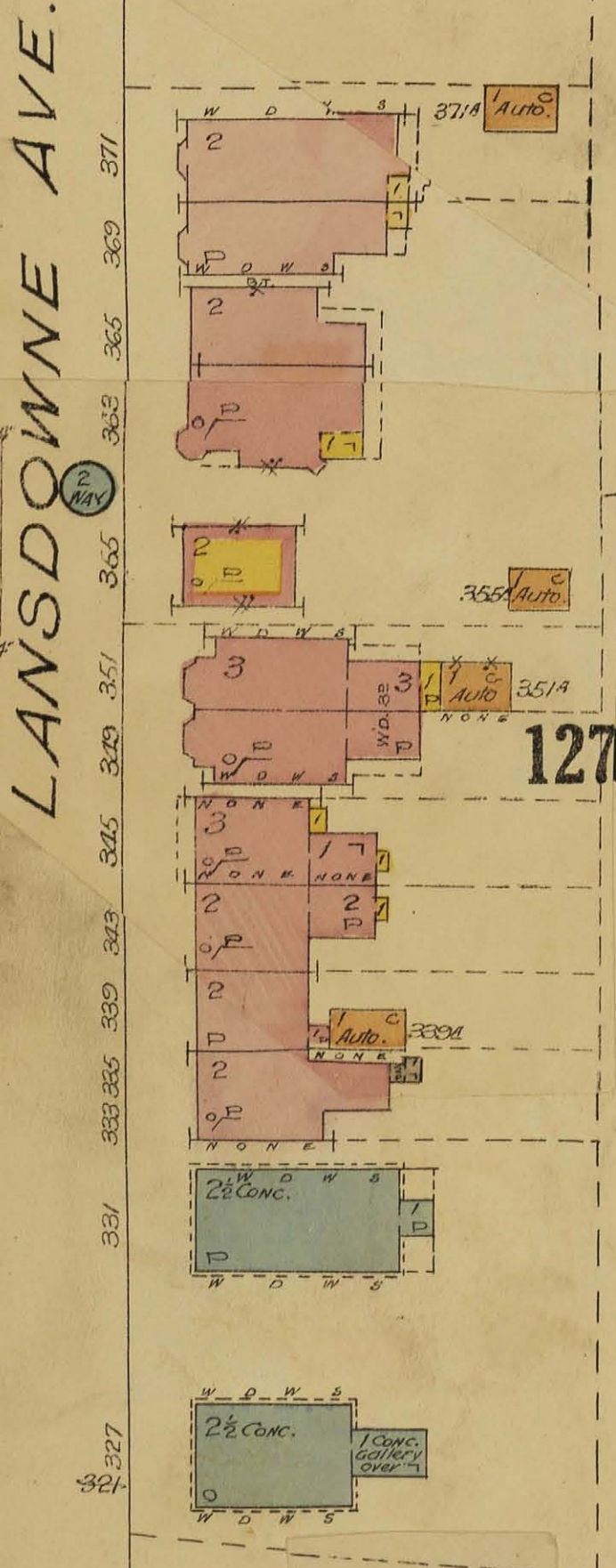
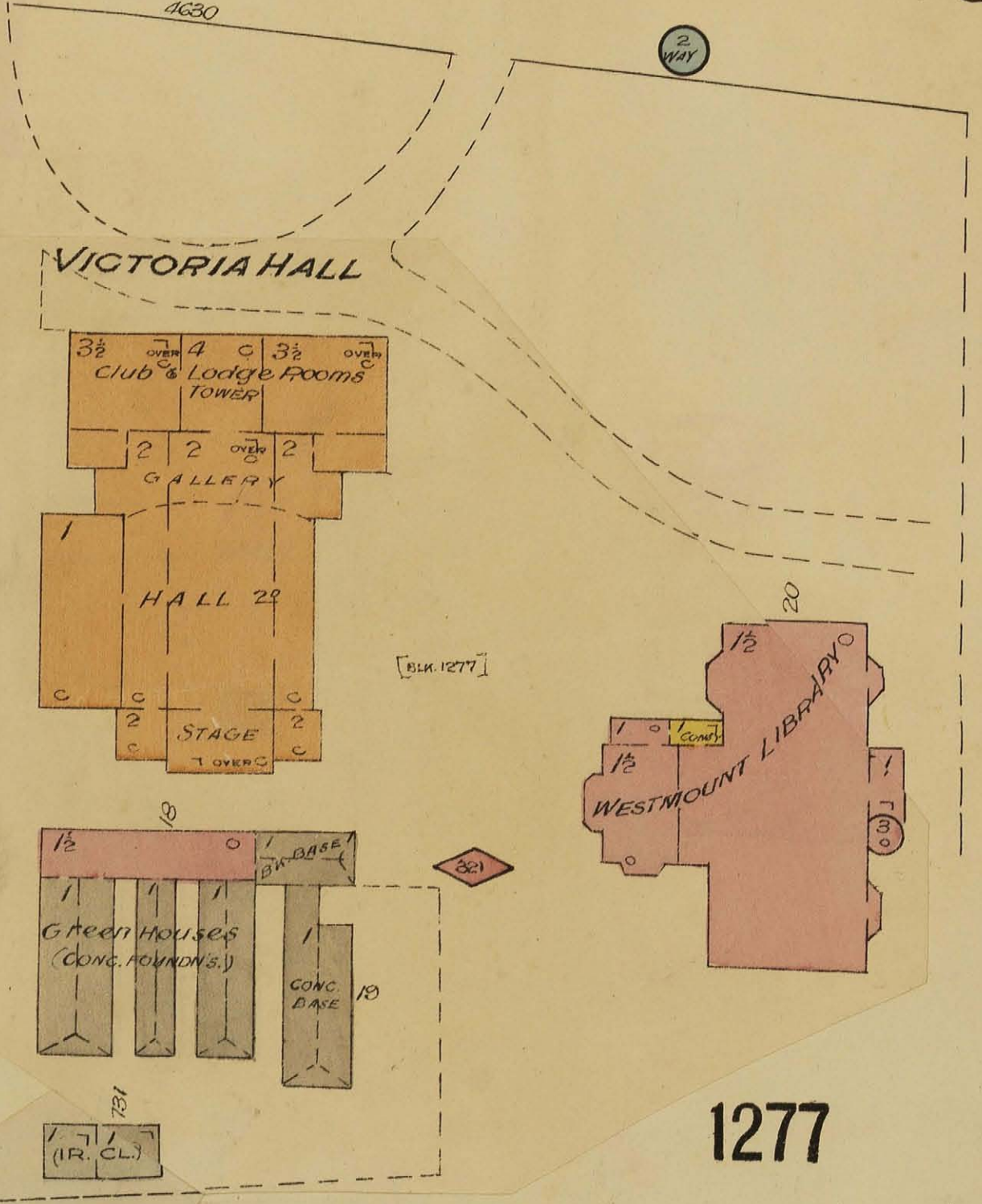
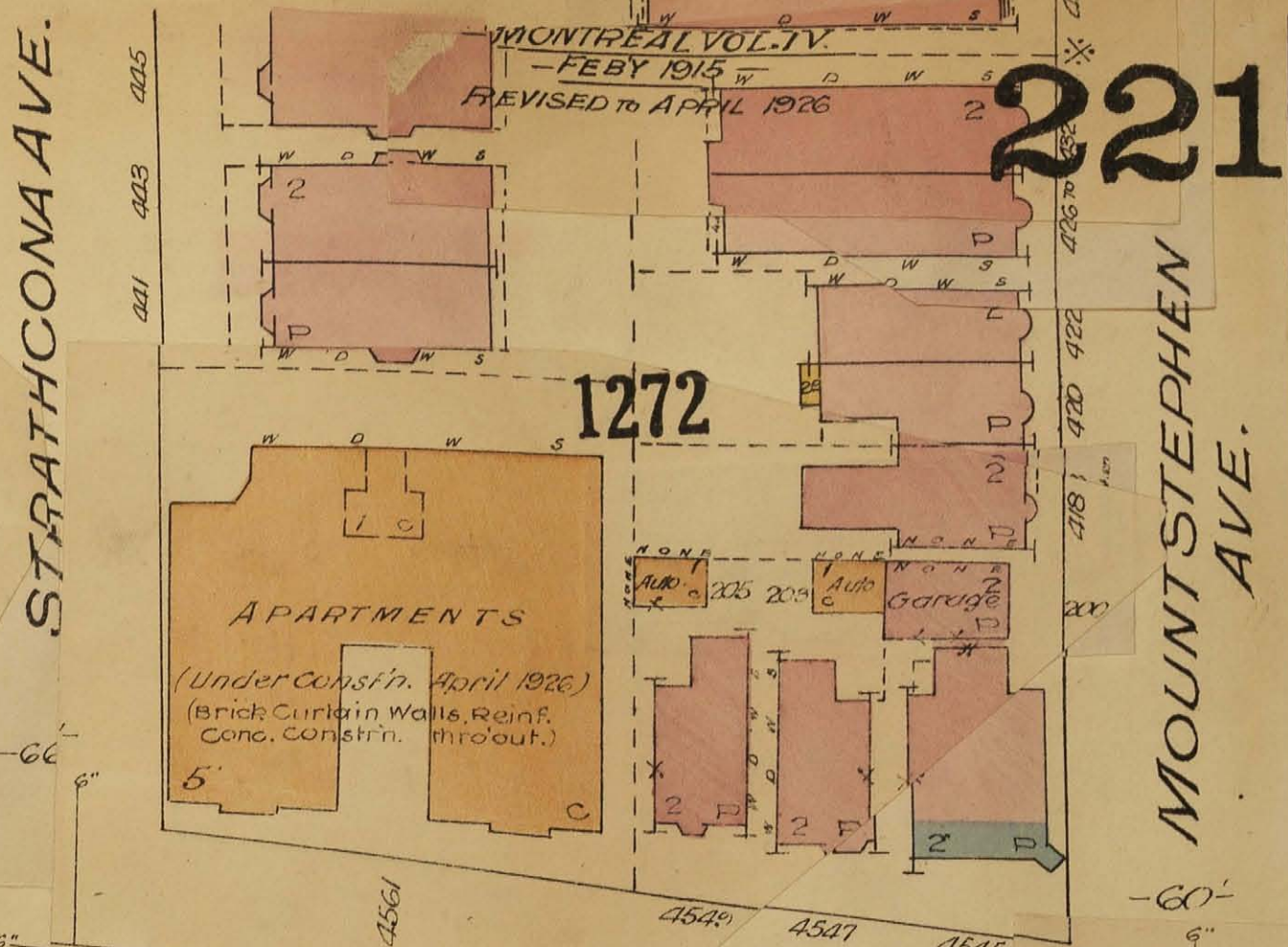
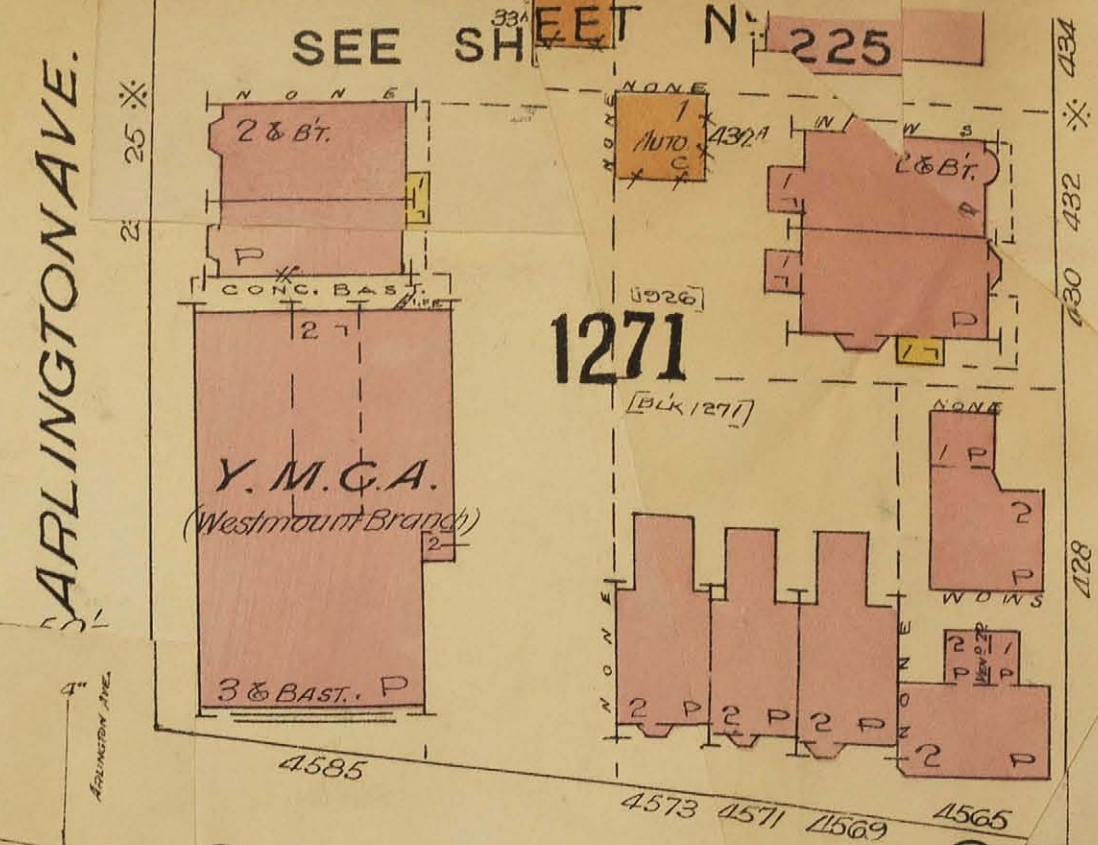
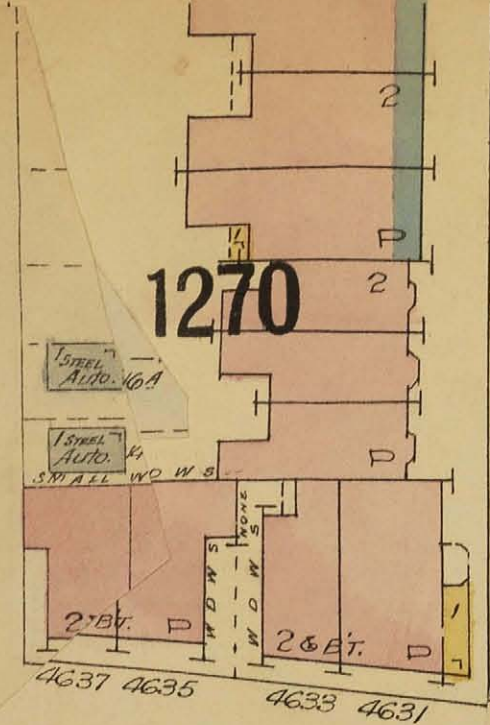
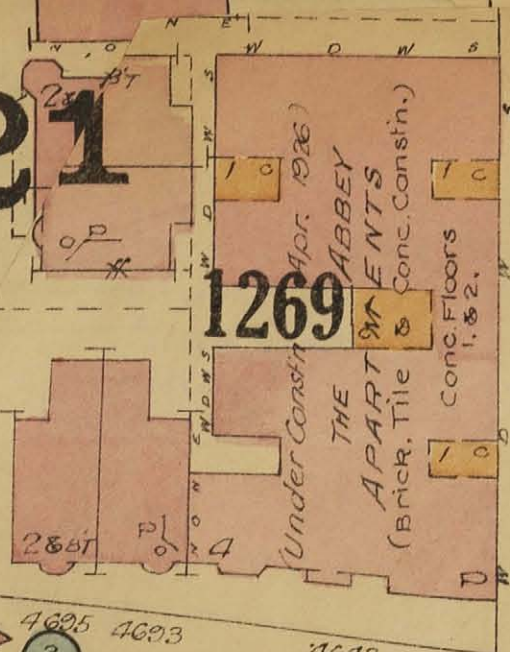
1278

WESTMOUNT

WOMEN'S
LAVATORY

MEN'S
LAVATORY

BAND
STAND



WESTERN AVE.
SEE SHEET N° 213

SCALE 50 FT. = 1 INCH

Archives de la Ville de Montréal

SEE SHEET N° 220

LANSDOWNE AVE.

STRATHCONA AVE.

MOUNT STEPHEN AVE.

SEE SHEET N° 222

SEE SHEET No 226

MONTREAL VOL IV
FORMERLY PART OF SHEETS 211 & 210
- FEBY 1915 -
- REVISED TO APRIL 1926 -

SHERBROOKE WEST

WEST

WEST MOUNT PARK

SEE SHEET No 221

SEE SHEET No 227



MELVILLE AVE.

MELBOURNE AVE.

METCALFE AVE.

KENSINGTON AVE.

WESTERN AVE.

AVE.

SEE SHEET No 214

SEE SHEET No 215

SCALE 50 FT. = 1 INCH

223

SEE SHEET No 229

WINDSOR AVE.

MONTREAL VOL. IV
FEB. 1915
REVISED TO APRIL 1926

223

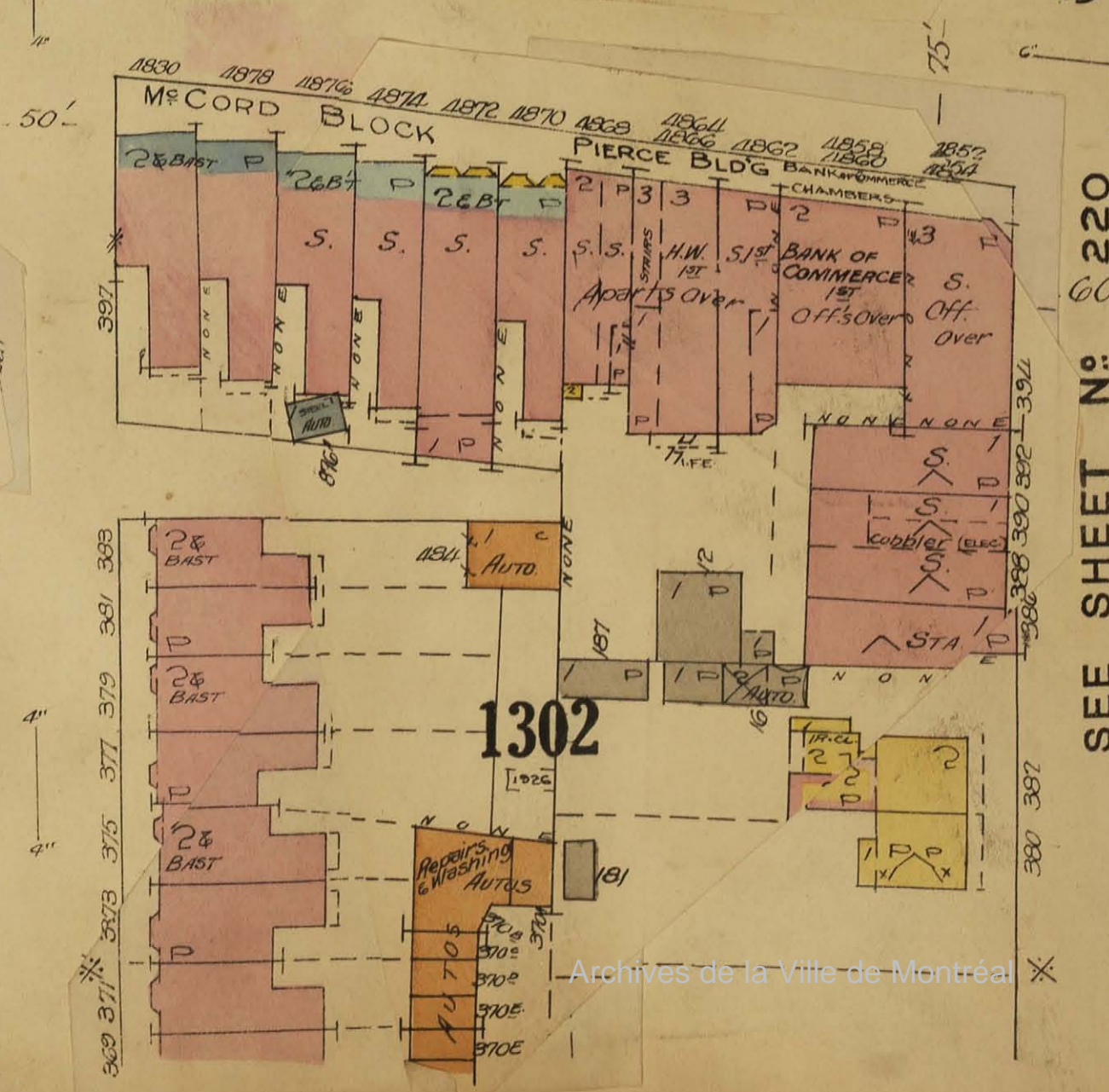
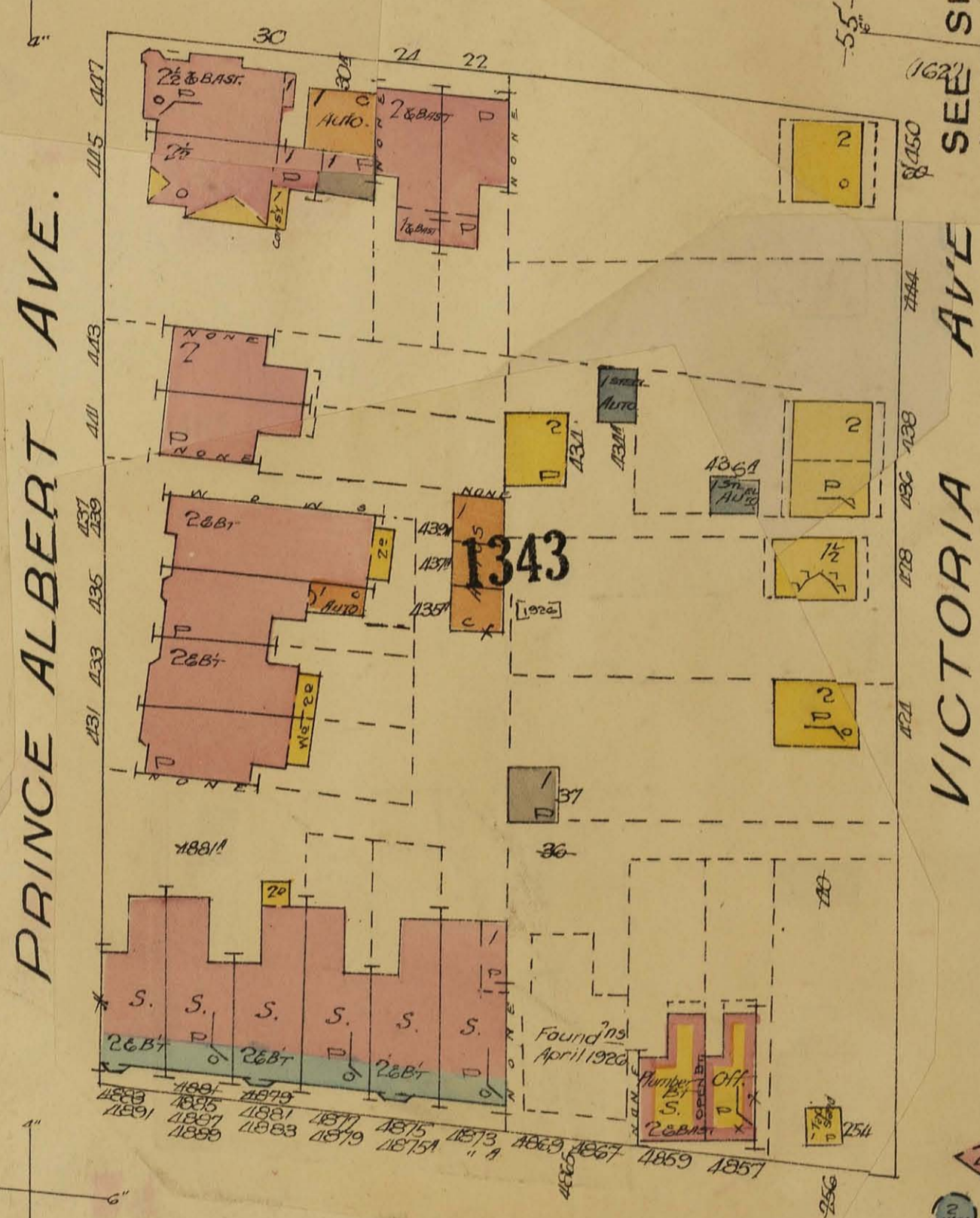
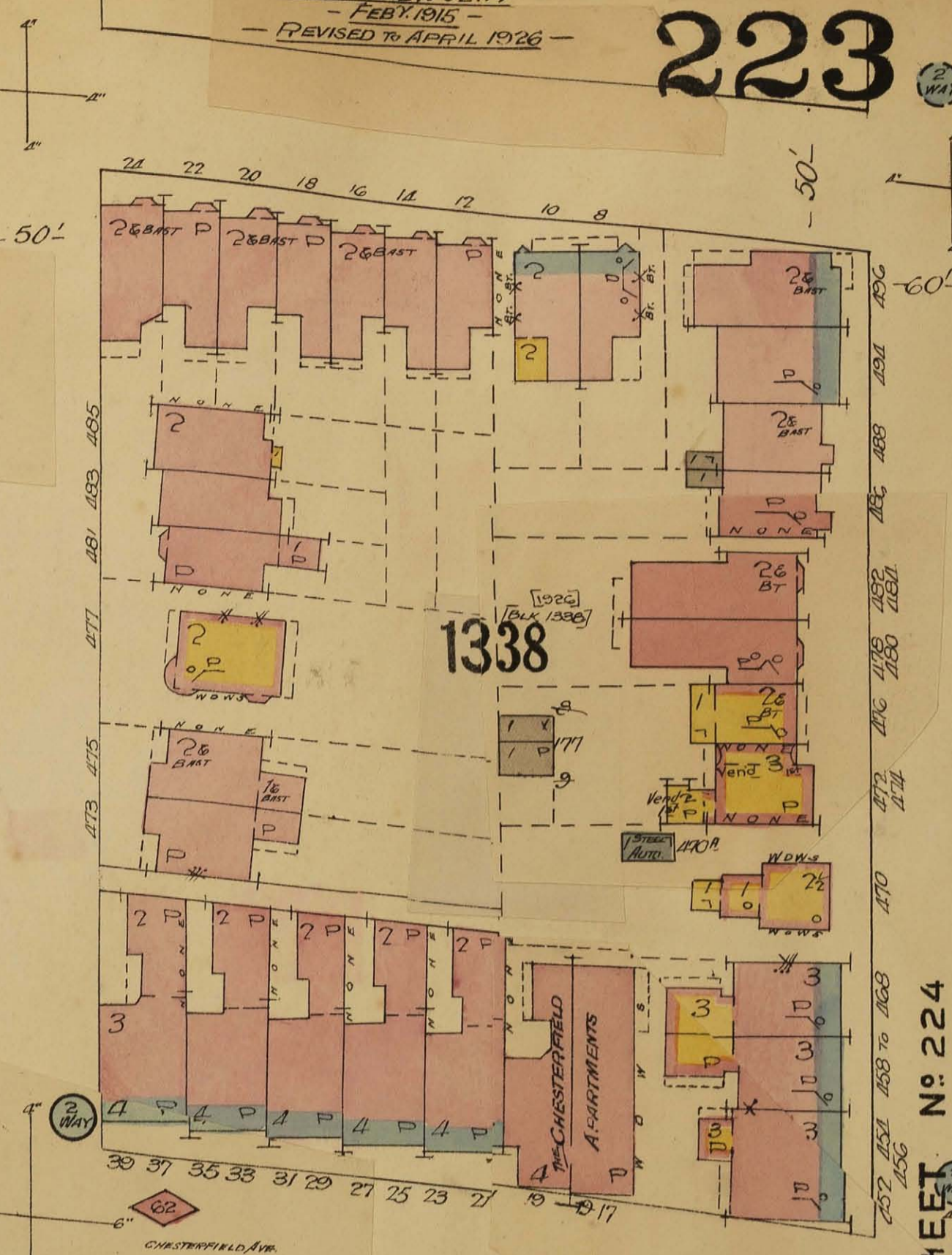
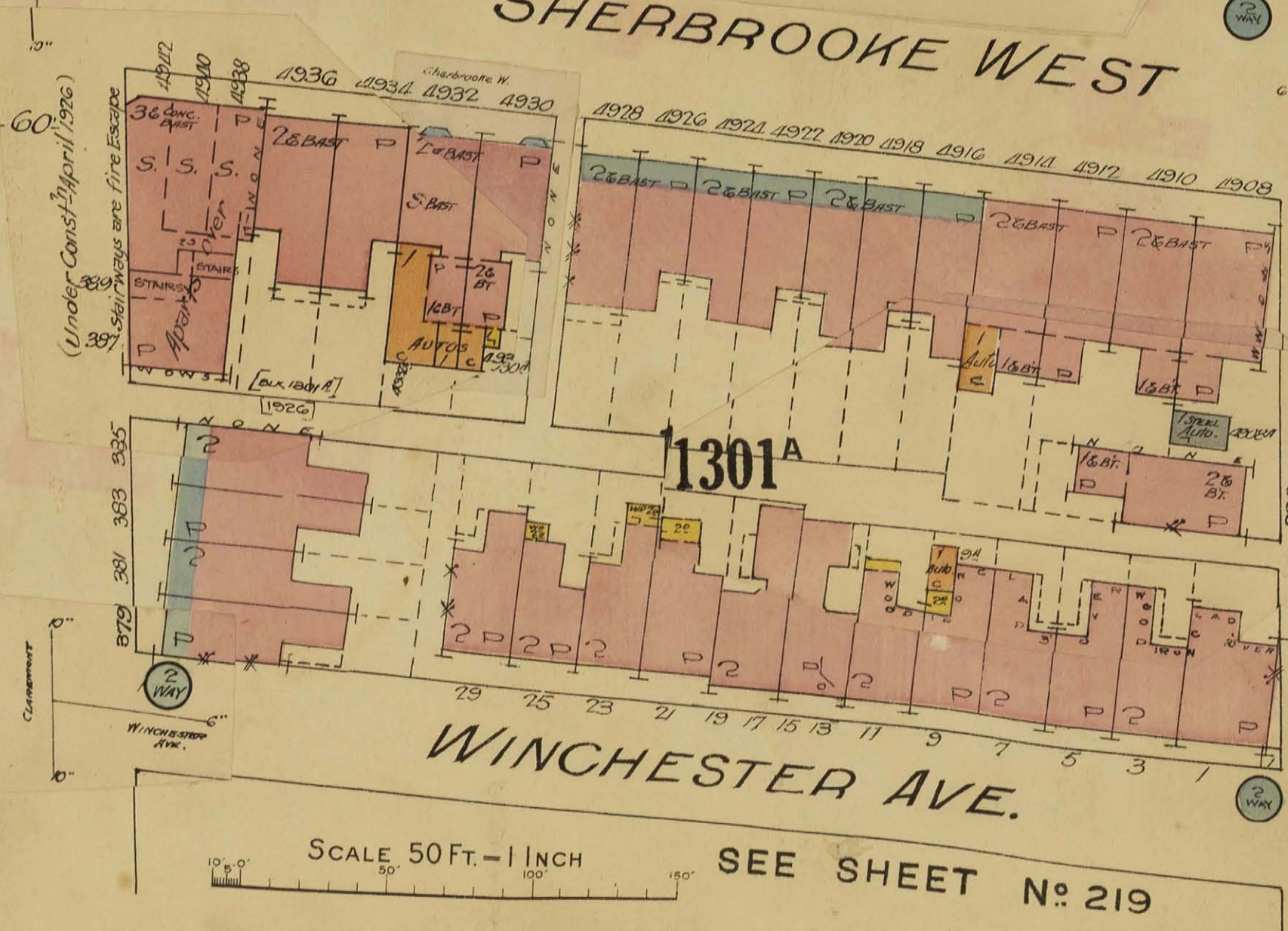
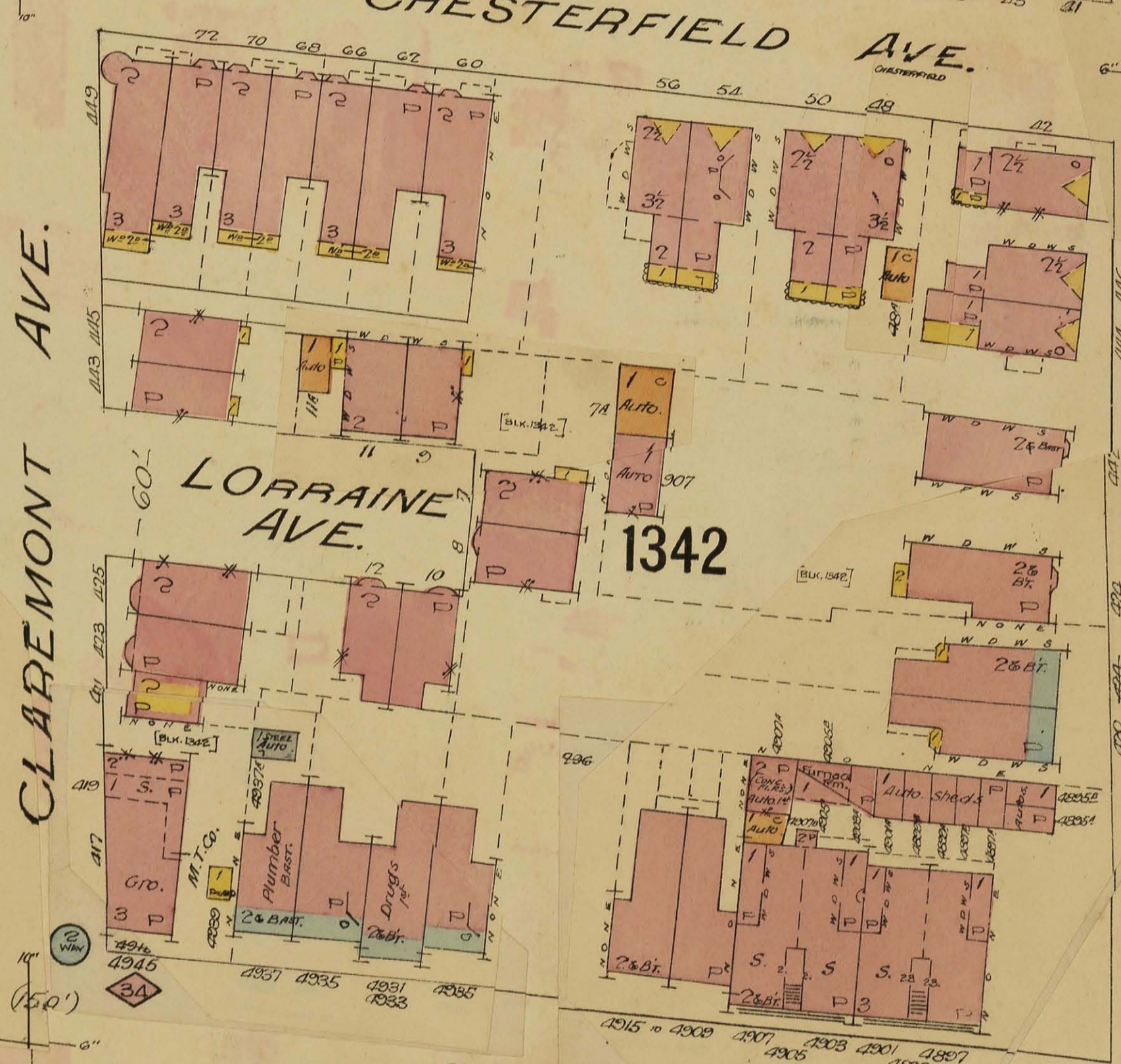

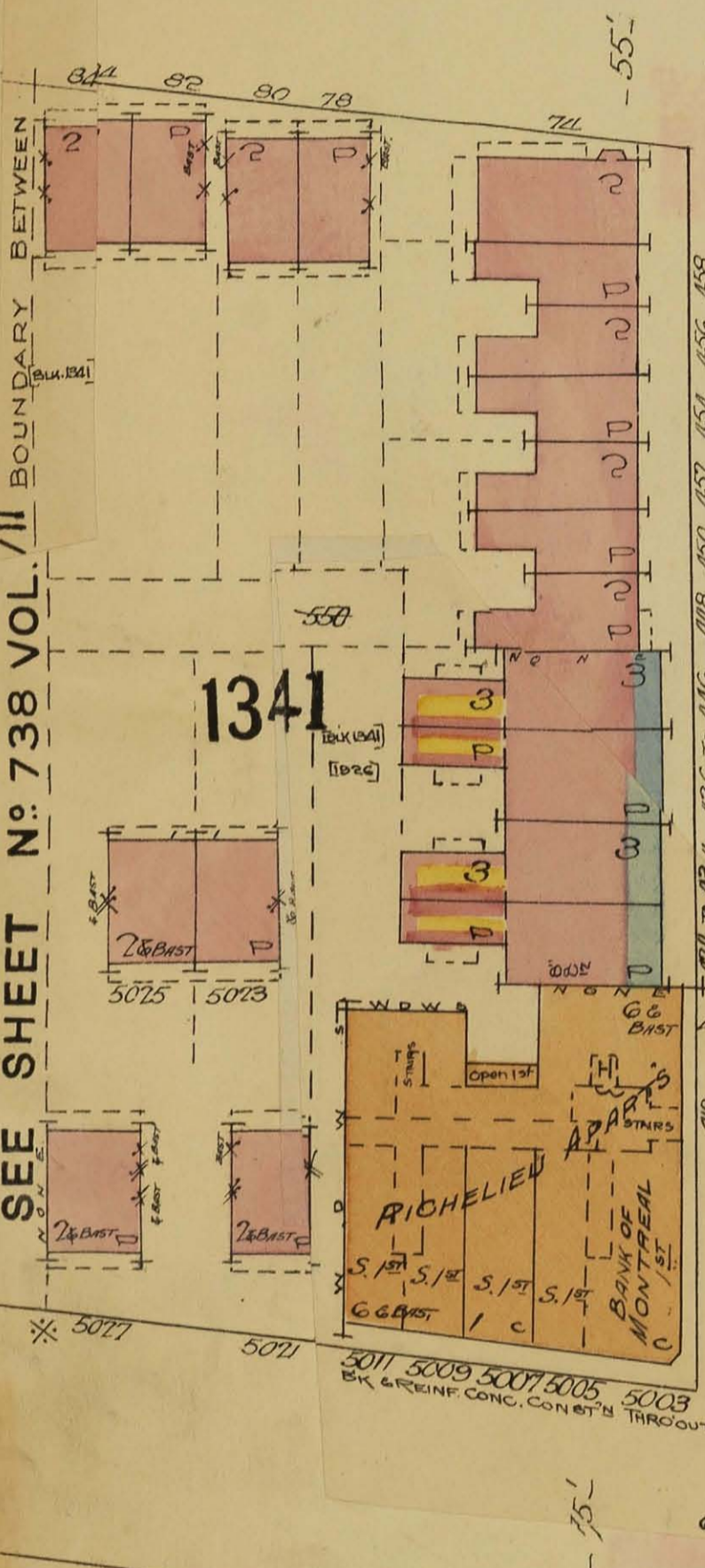
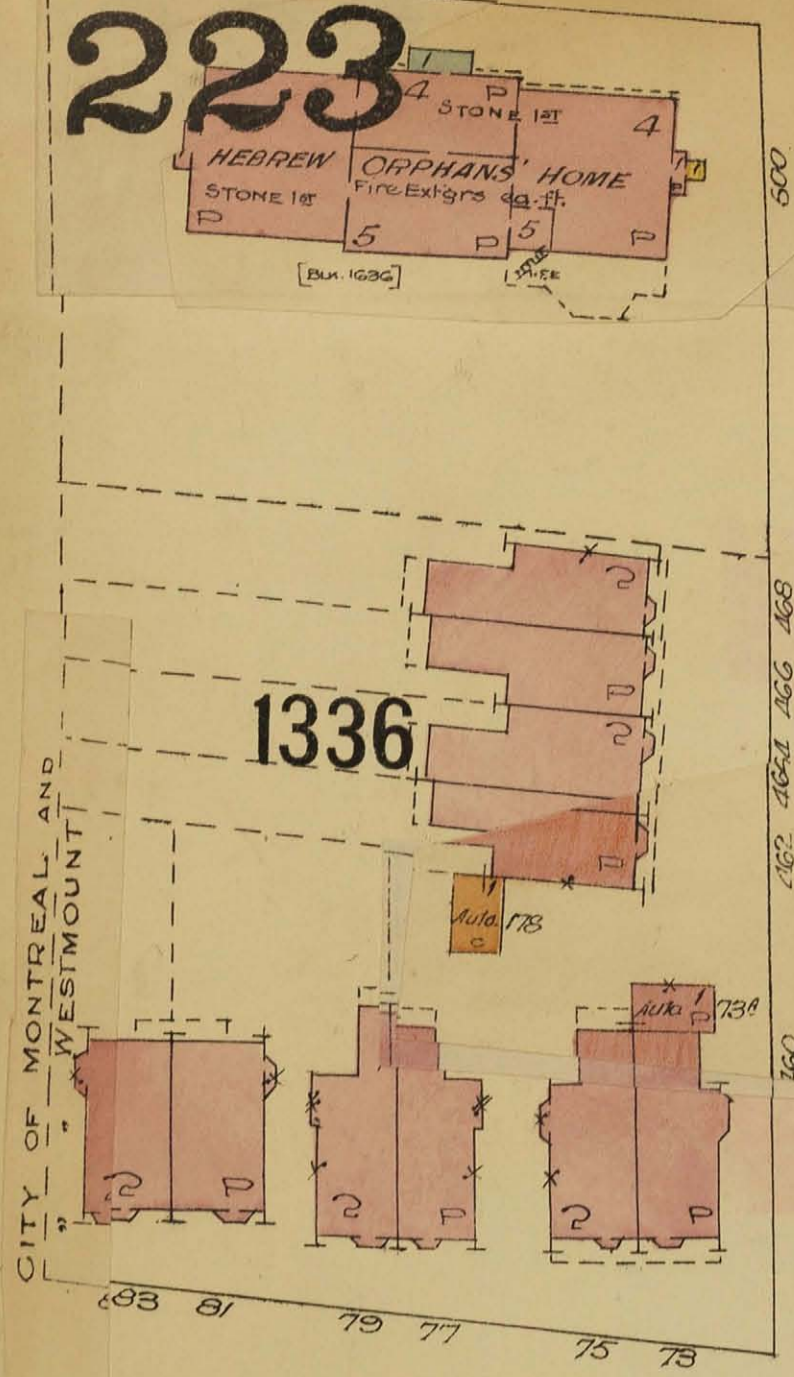
CITY OF MONTREAL AND WESTMOUNT

SEE SHEET No 738 VOL. II BOUNDARY BETWEEN

SEE SHEET No 738 VOL. VII

SEE SHEET No 224
VICTORIA AVE

SEE SHEET No 220



SCALE 50 FT. = 1 INCH

SEE SHEET No 219

224

SEE SHEET N° 230
COTE ST. ANTOINE

ROAD

MONTREAL VOL. IV
- FEBY 1915 -
- PART OF OLD SHEET 231 -
REVISED APRIL 1926

224

SEE SHEET N° 229

SEE SHEET N° 223

WINDSOR AVE.

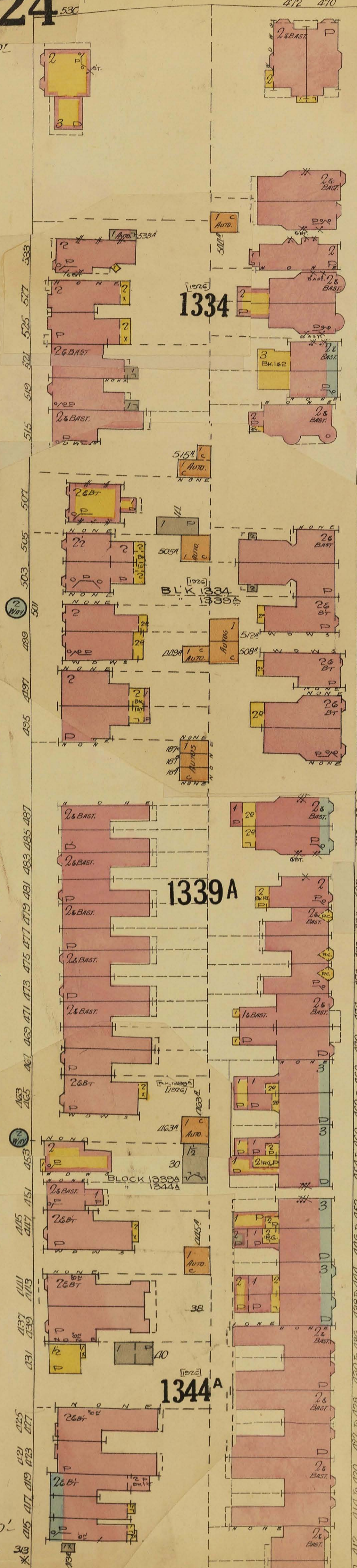
VICTORIA AVE.

GROSVENOR AVE.

ROSLYN AVE.

LANSDOWNE AVE.

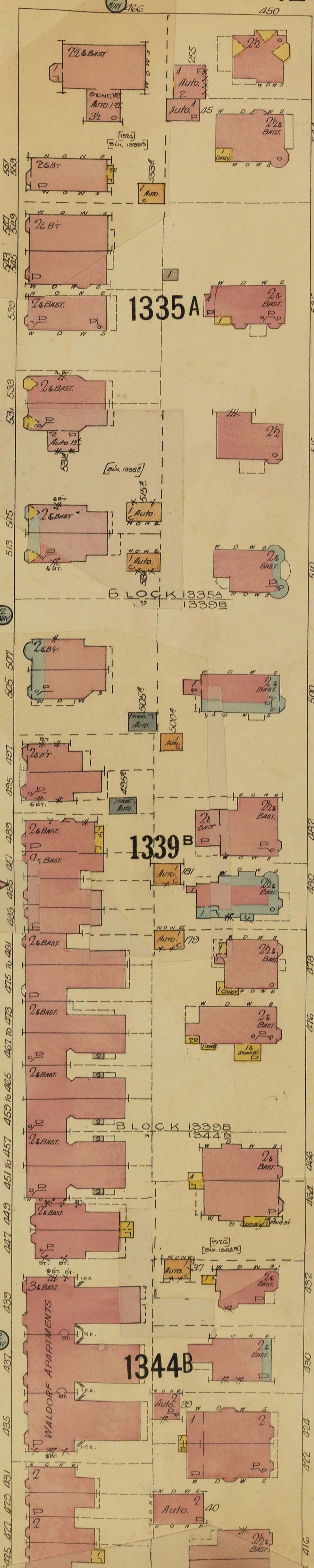
SEE SHEET N° 225



1334

1339A

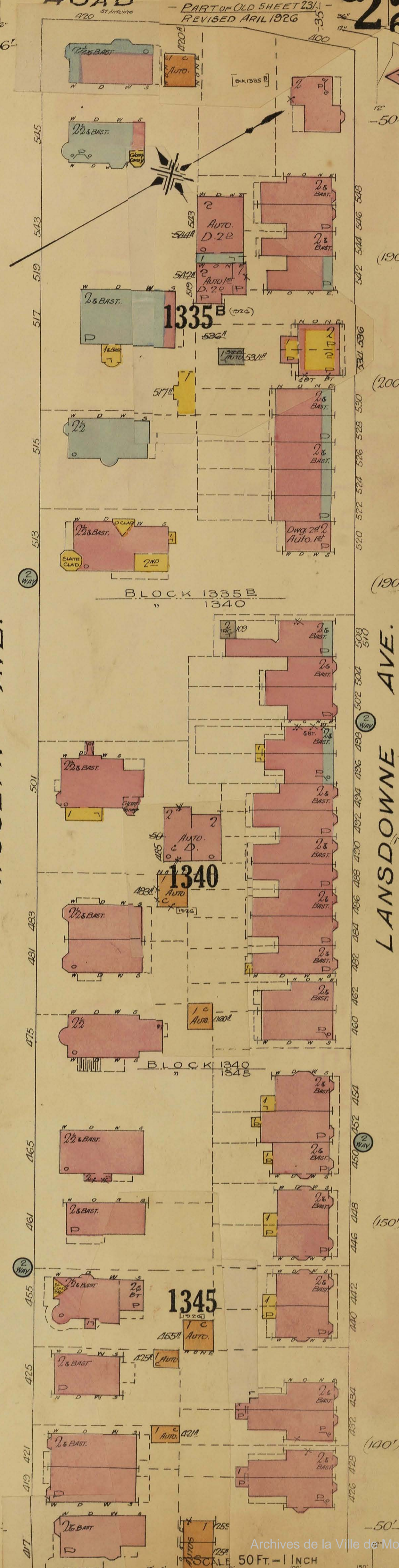
1344A



1335A

1339B

1344B



1335B

1340

1345

SEE SHEET N° 220

Archives de la Ville de Montréal
SCALE 50 FT. = 1 INCH

225

1262A

1263A

1264

SEE SHEET No. 224

LANSDOWNE AVE.

ARLINGTON AVE.

STRATHCONA AVE.

MOUNT STEPHEN AVE.

SEE SHEET No. 232

SEE SHEET No. 226

SEE SHEET No. 221

Archives de la Ville de Montréal





SEE SHEET No 225
MOUNT STEPHEN AVE.
SEE SHEET No 221

SEE SHEET No 233
STANTON
SEE SHEET No 227

SEE SHEET No 227

SEE SHEET No 222

SCALE 50 FT. = 1 INCH

SEE SHEET No. 233

MONTREAL VOL. I
FEBY. 1916
PART OF OLD SHEETS 211 & 223
REPRINTED APR. 1926

SEE SHEET NO. 226

STANTON

WESTMOUNT
POLICE & FIRE STATIONS
FIRE STATION
(CONC. FRAM.)
POLICE STATION

1232

ARGYLE SCHOOL

ARGYLE AVE.

ANWOTH ROAD

CLARKE AVE.

SCALE 50 FT. = 1 INCH

Club House

Lawn Bowling Green

WESTMOUNT CITY HALL
(Stone, Brick & Reinforced conc.
Constn. in 1888)
1236
Clock Tower

CÔTE ST. ANTOINE

Gardens

GARDEN ROAD

1236A

ST. PAUL'S ACADEMY
(Form. Cath.)

SHERBROOKE WEST

Point

SEE SHEET NO. 226

SEE SHEET NO. 222

SEE SHEET NO. 228

KENSINGTON

REDFERN AVE.

KITCHENER AVE.

1238A

1238B

1239

APARTMENTS
(Brick and reinforced concrete constn. thro' out.)
(W D W S ALL SIDES)
Auto. Br. Auto. EAST. Auto. EAST. Auto. Br.

SEE SHEET No. 215



SCALE 50 FT. = 1 INCH

SEE SHEET NO. 237

WESTMOUNT AVE.

1325^A

1325

WILLOW AVE. (LATE MINTO AVE.) (260')

1324

COTE ST. ANTOINE ROAD

1332 ST. GEORGES PL.

1333

PRINCE ALBERT AVE.

WINDSOR AVE.

SEE SHEET NO. 223

CLAREMONT AVE.

VICTORIA AVE.

SEE SHEET NO. 743 VOL VII
ROAD TO VILLA MARIA CONVENT.

SEE SHEET NO. 738 VOL VII

SEE SHEET NO. 230

SEE SHEET NO. 224

PARKMAN PLACE

SCALE 50 FT. = 1 INCH

230

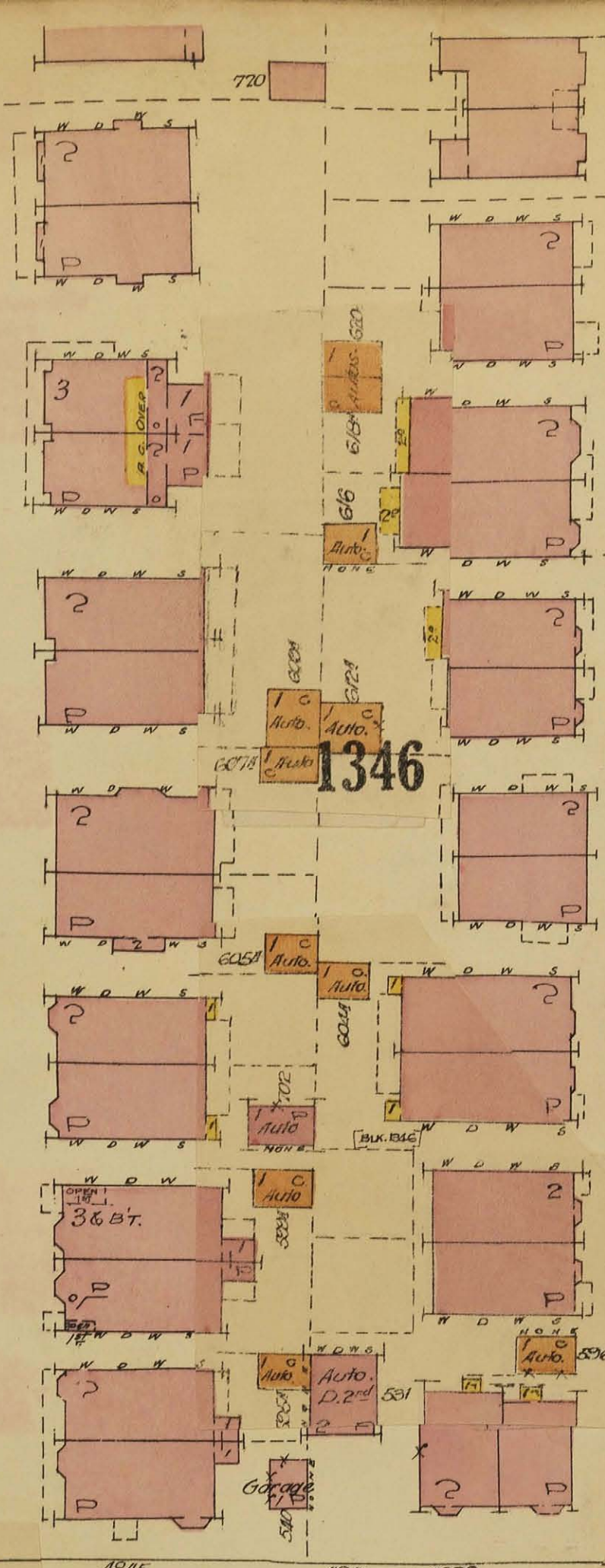
SEE SHEET No. 240

230

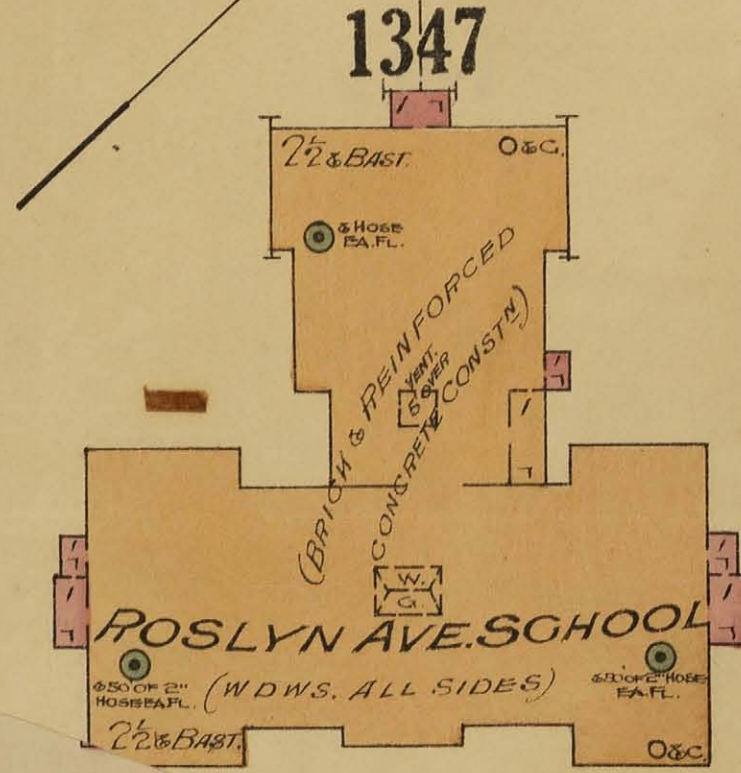
MONTRÉAL, VOL. IV
FEB. 1915
REVISED TO
APRIL 1926

SEE SHEET No. 237

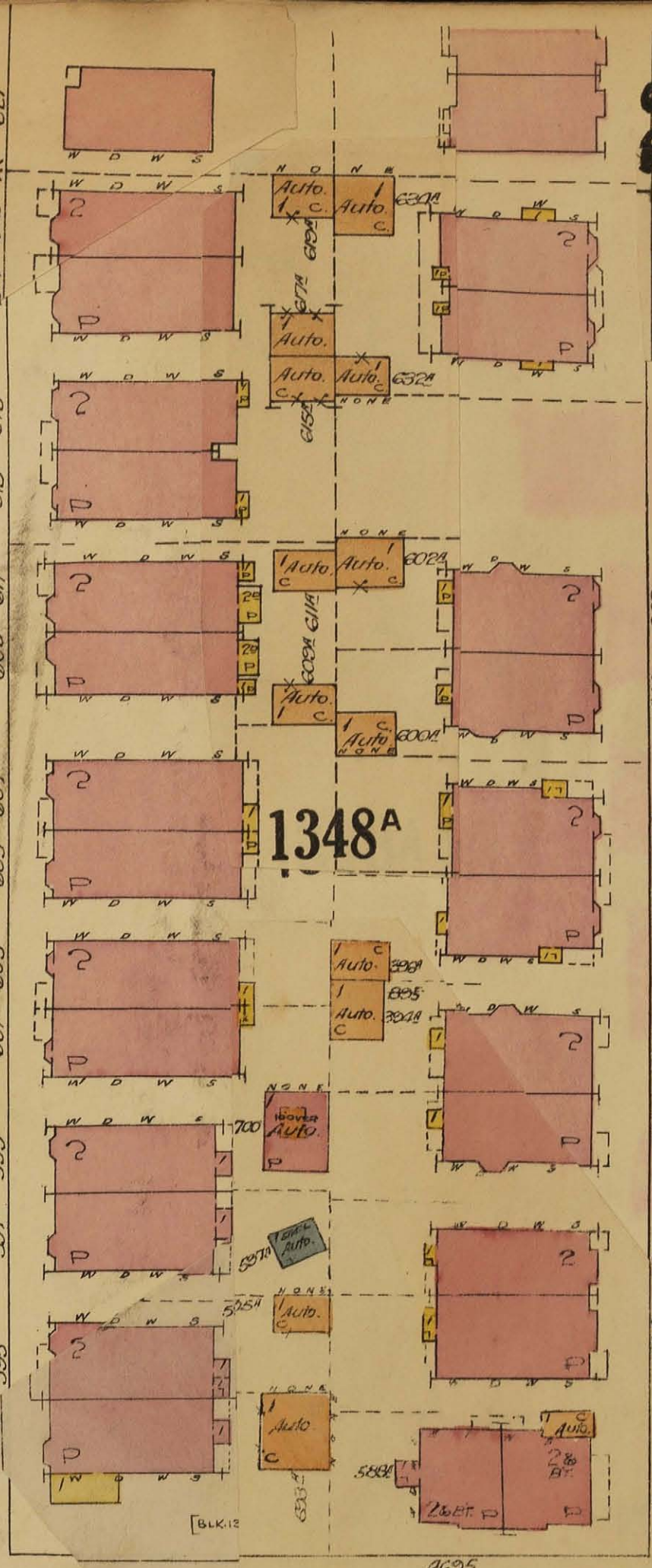
AVE.



AVE.



AVE.



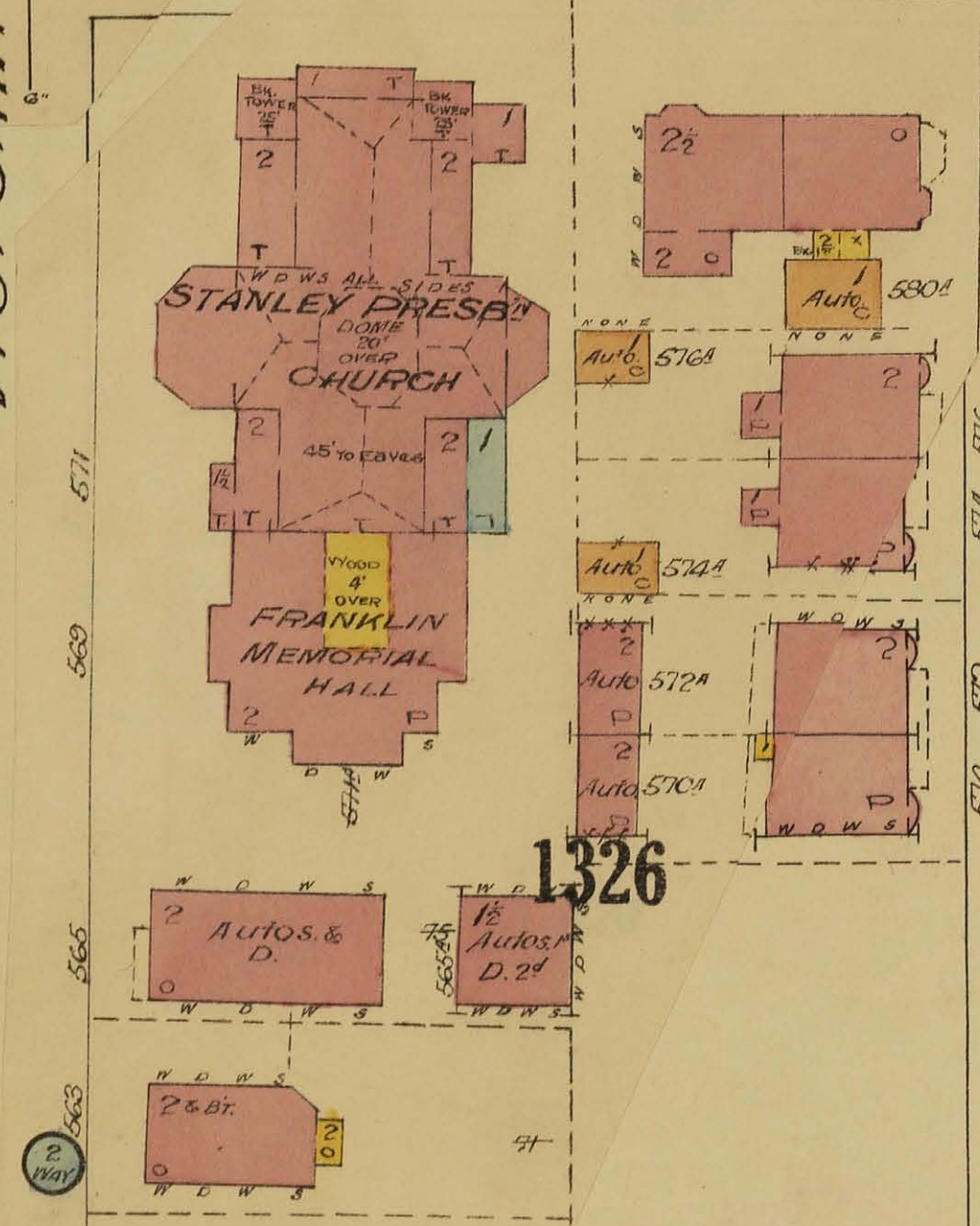
AVE.

SCALE 50 FT. = 1 INCH

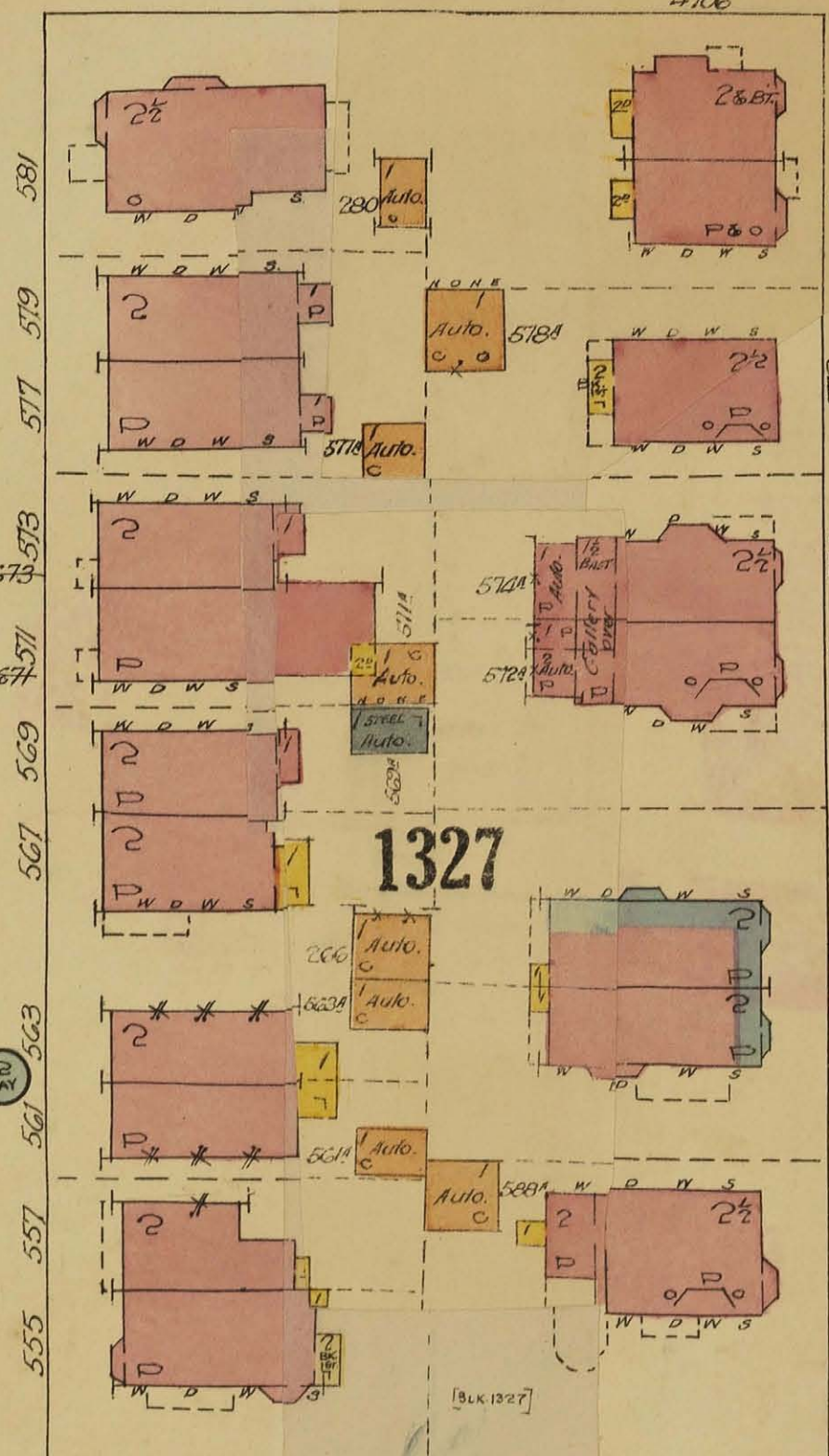
WESTMOUNT AVE

SEE SHEET No. 229

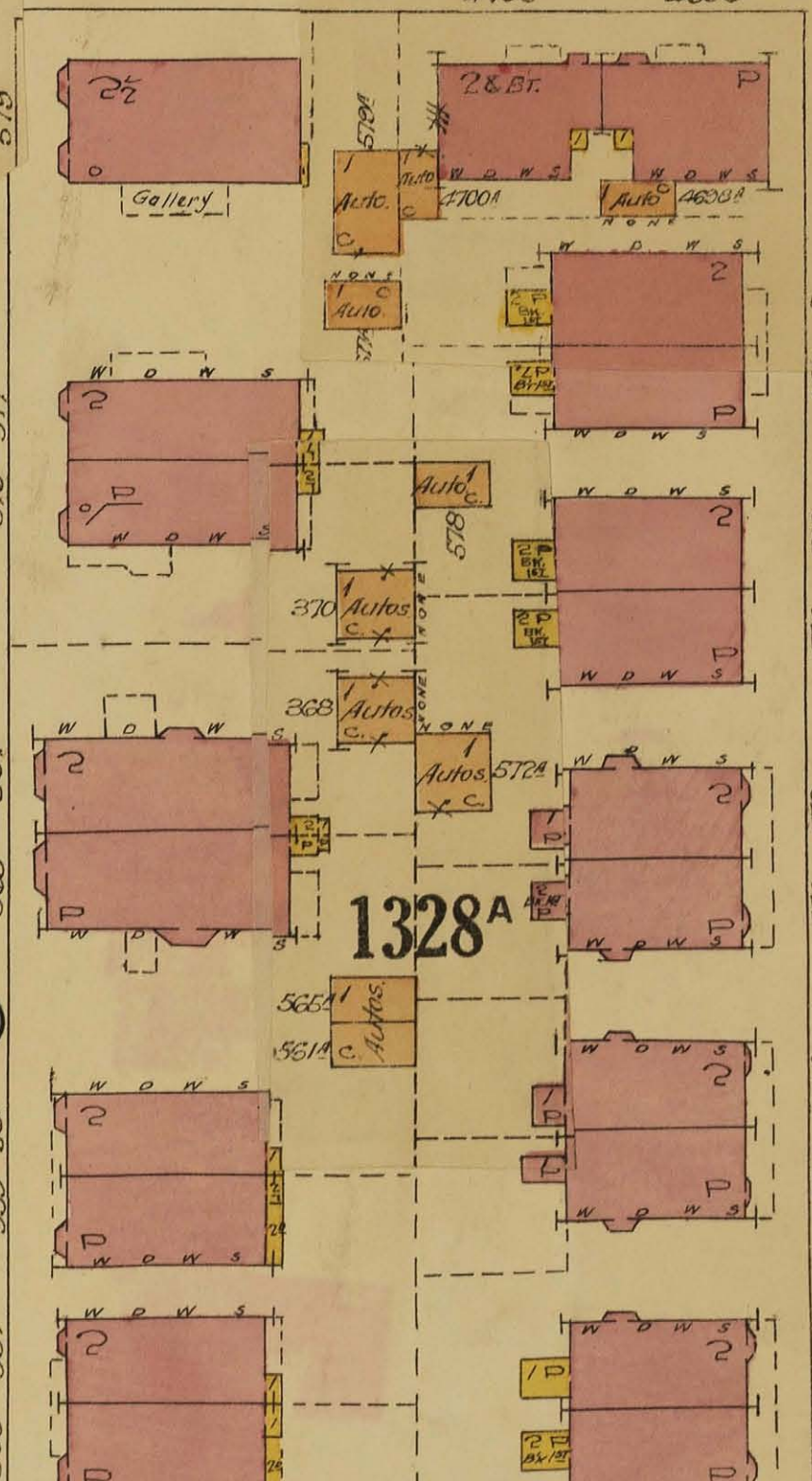
VICTORIA AVE.



GROSVENOR AVE.



ROSLYN AVE.



LANSDOWNE AVE.

CÔTE ST. ANTOINE ROAD

SEE SHEET No. 234

231

231

MONTREAL VOL IV - REPRINTED APL 1926

SEE SHEET NO. 241

SEE SHEET NO. 242

SEE SHEET NO. 230

SEE SHEET NO. 232

LANSDOWNE AVE.

LANSDOWNE AVE.

AVE.

BELMONT

BELGIUM AVE.

RENFREW

WESTMOUNT AVE.

STREET

1263

MURRAY AVE.

PROPOSED

1262A

1263A

SEE SHEET NO. 225

SCALE 50 FT. = 1 INCH

Archives de la Ville de Montréal





SEE SHEET NO. 231

SEE SHEET NO. 242
SYDENHAM AVE.

SEE SHEET NO. 225

SEE SHEET NO. 233

SEE SHEET NO. 226

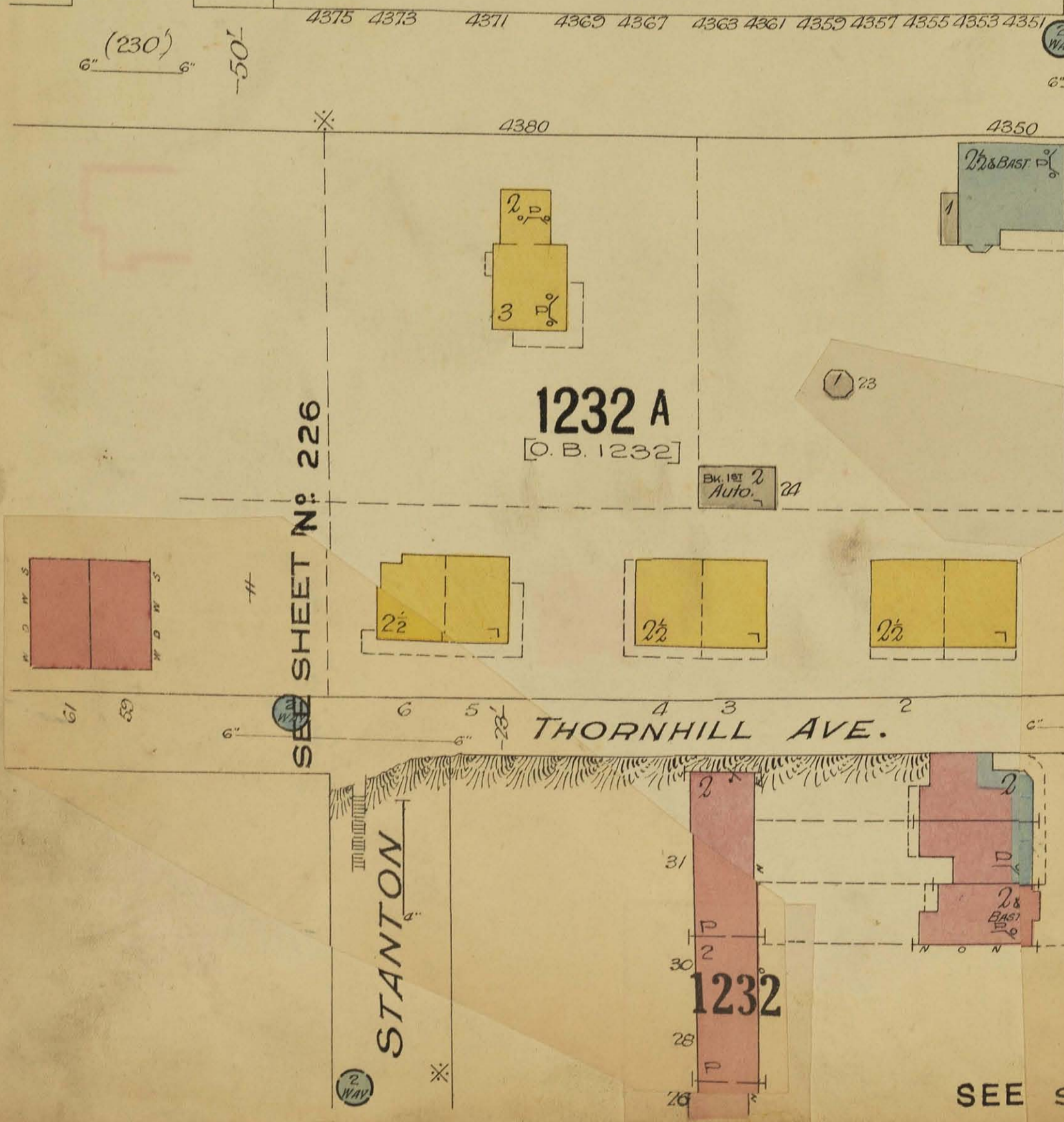
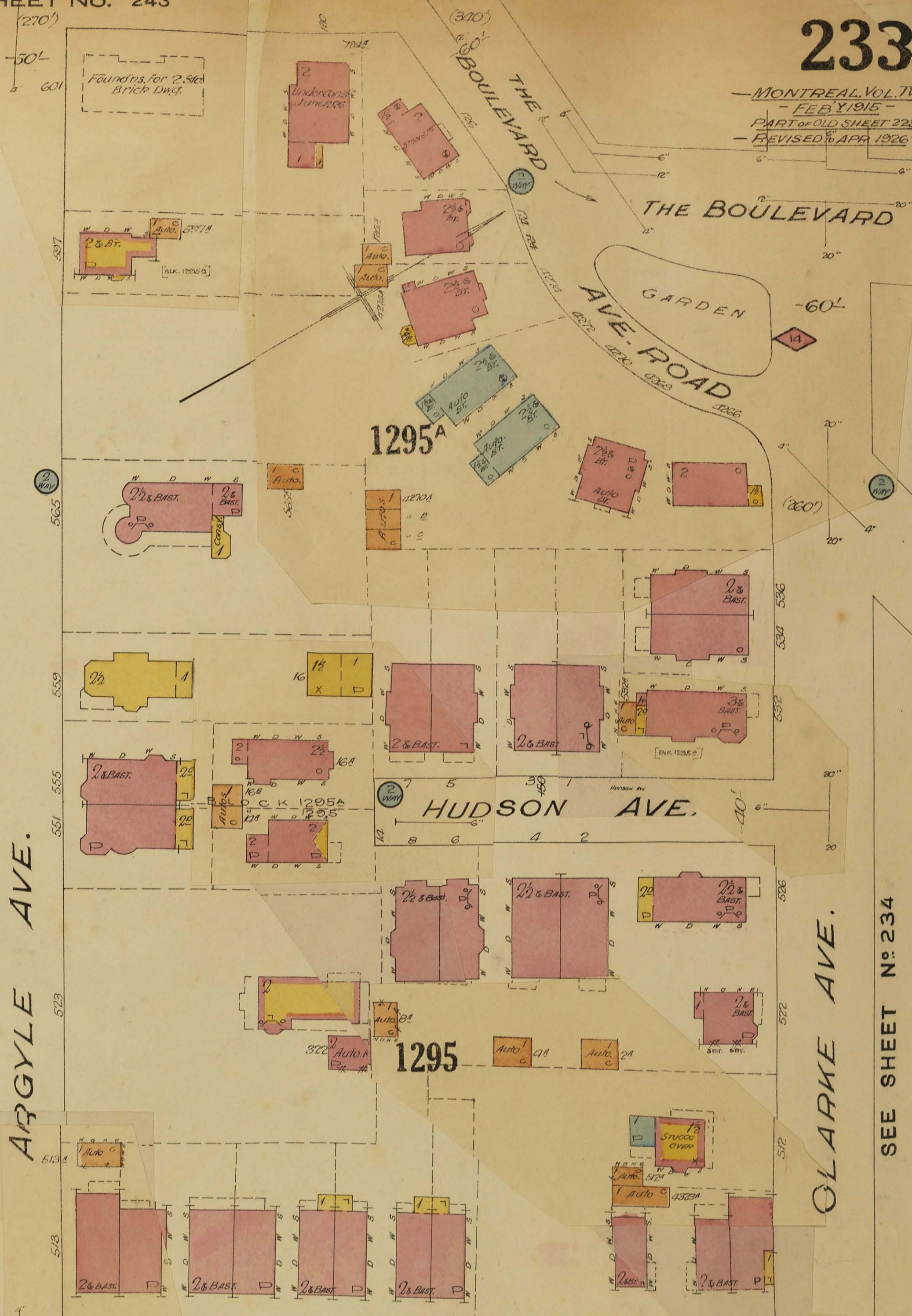
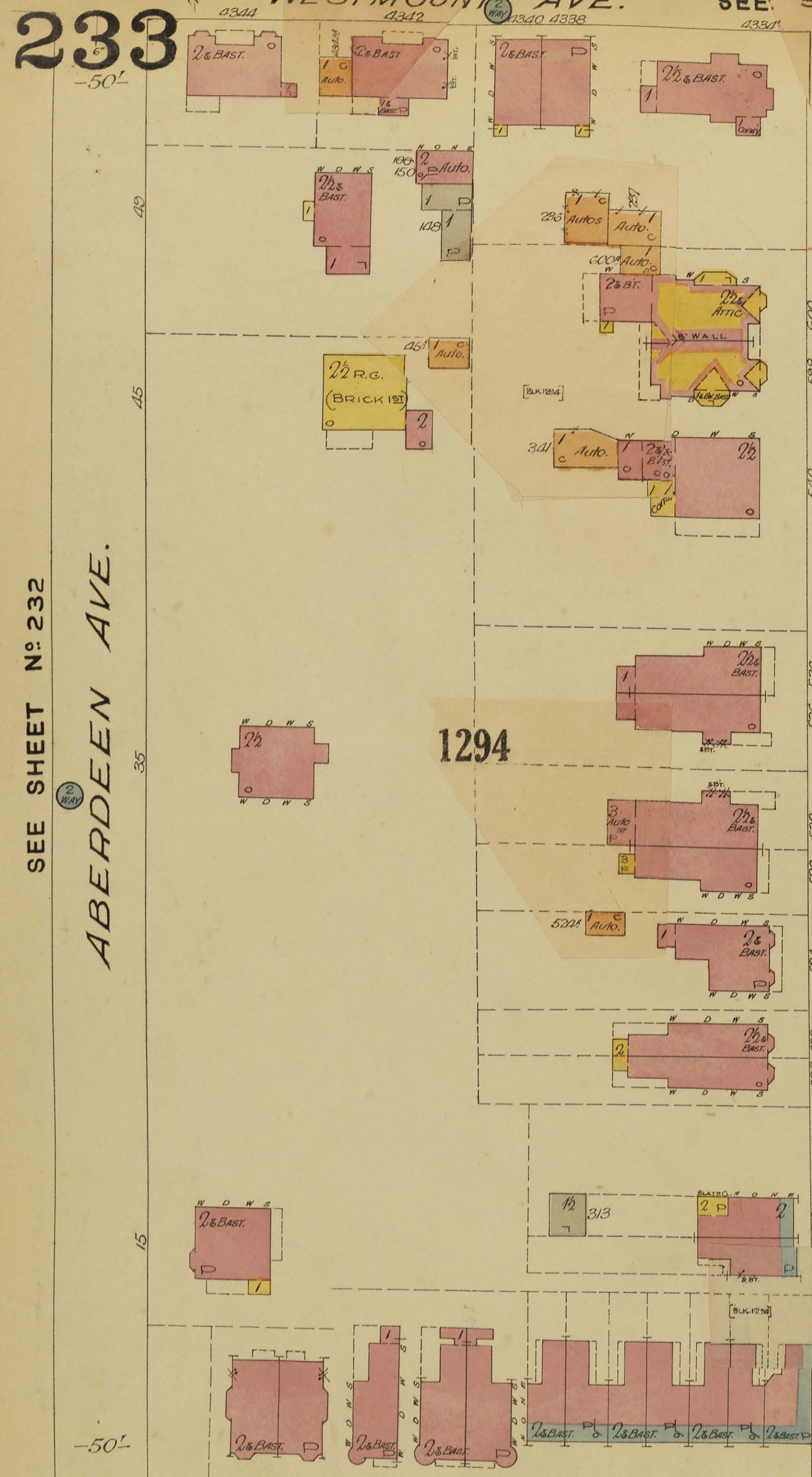
SEE SHEET NO 232

ABERDEEN AVE.

ARGYLE AVE.

CLARKE AVE.

SEE SHEET NO 234



SCALE 50 FT. = 1 INCH



SEE SHEET No 233

CLARKE AVE.

MOUNTAIN AVE.

MOUNT PLEASANT AVE.

SEE SHEET No 235

MONTROSE AVE.

SEVERN AVE.

SEE SHEET No. 228

SCALE 50 FT. = 1 INCH Archives de la Ville de Montréal

1288^B

1292

1296

1297

1234

1298^A
[O.B. 1298]

"ROSEMOUNT"
1298^B
[O.B. 1298]

THE BOULEVARD

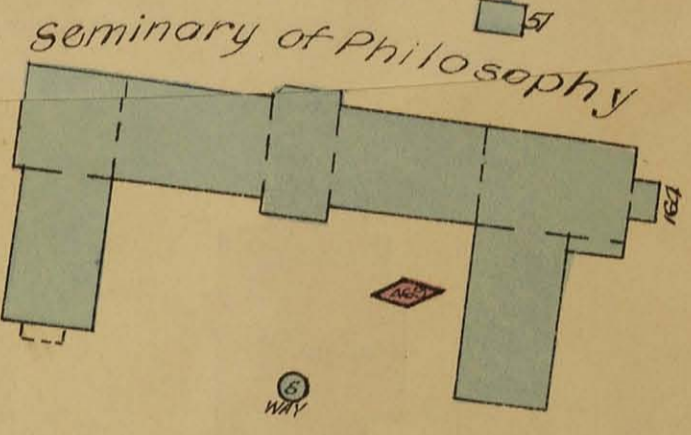
AVENUE ROAD

1359B

1359A

SEE SHEET NO. 79 VOL II

505F
O.B. 505



SEE SHEET NO. 79 VOL II

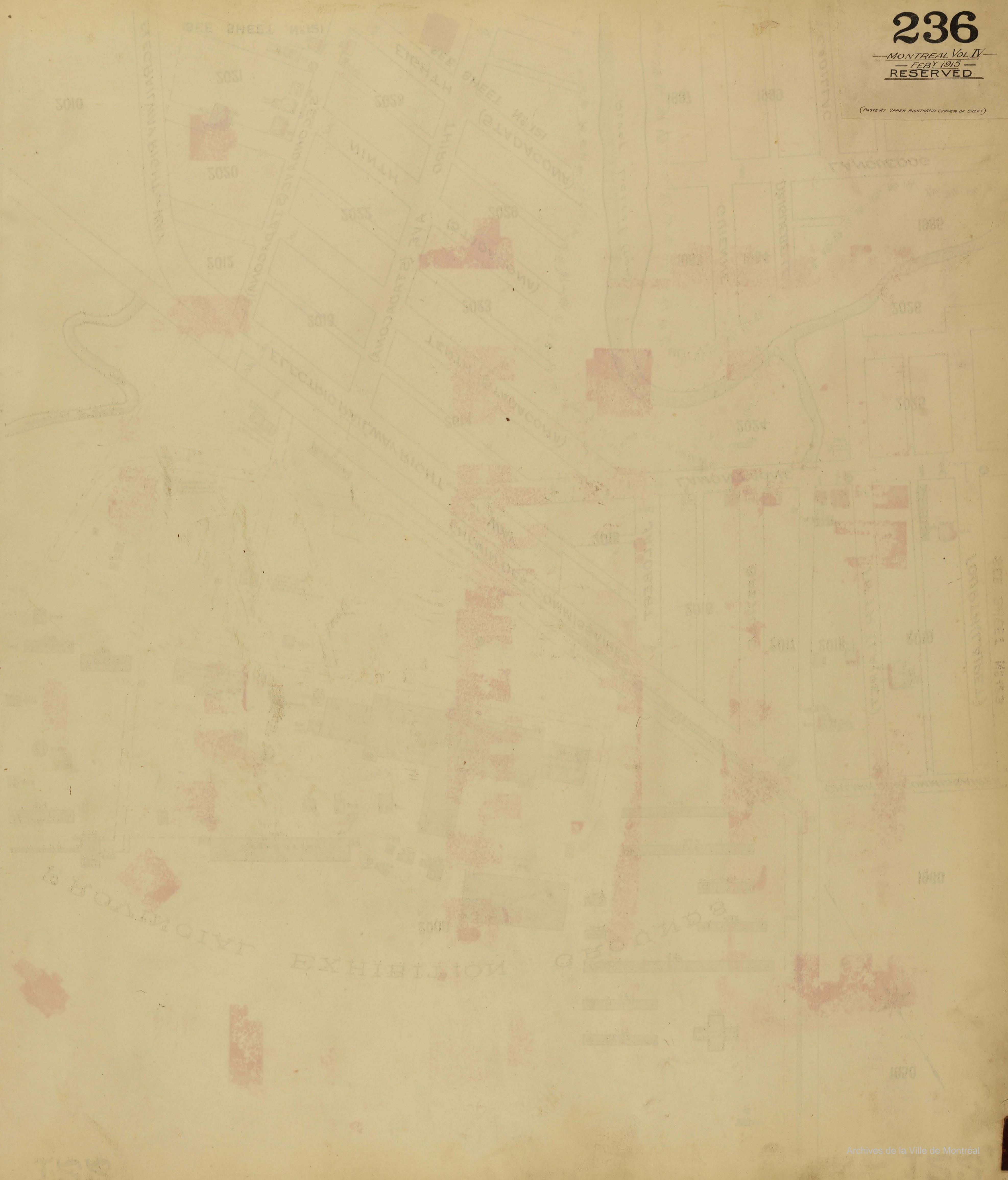
505B
O.B. 505



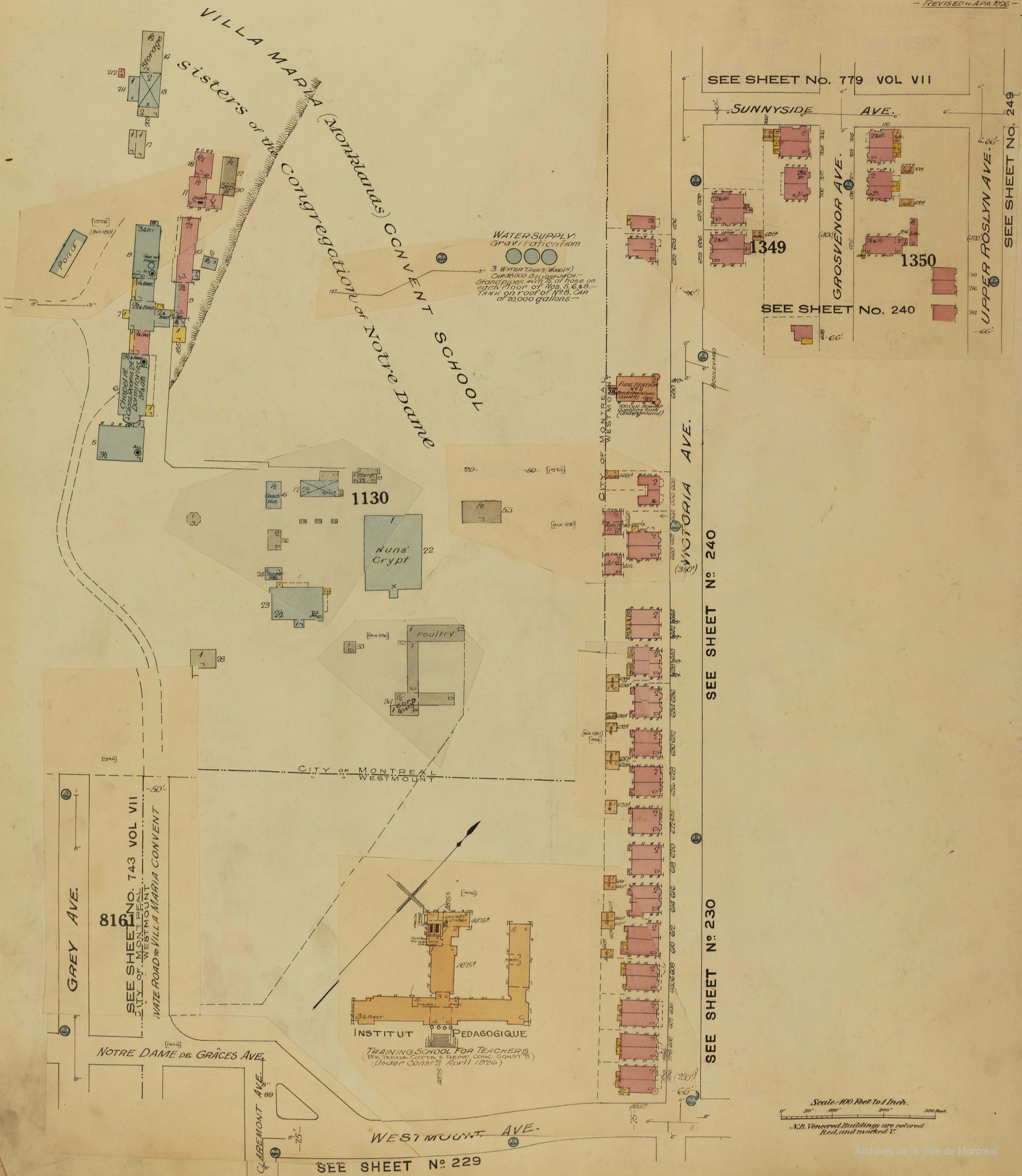
SEE SHEET NO. 79 VOL II



(PASTE AT UPPER RIGHT HAND CORNER OF SHEET)



EXHIBITION



UPPER
LANSDOWNE
AVE.

BELFRAGE R'D.

EDGEHILL ROAD

THE BOULEVARD

UPPER ROSLYN AVE.

ROSLYN AVE.

LANSDOWNE AVE.

SEE SHEET No: 237

VICTORIA AVE.

GROSVENOR AVE.

SEE SHEET No: 241

(390')

(400')

(350')

(290')

1349

1350

1351

1352

1346

1347

1348A

SEE SHEET No: 230

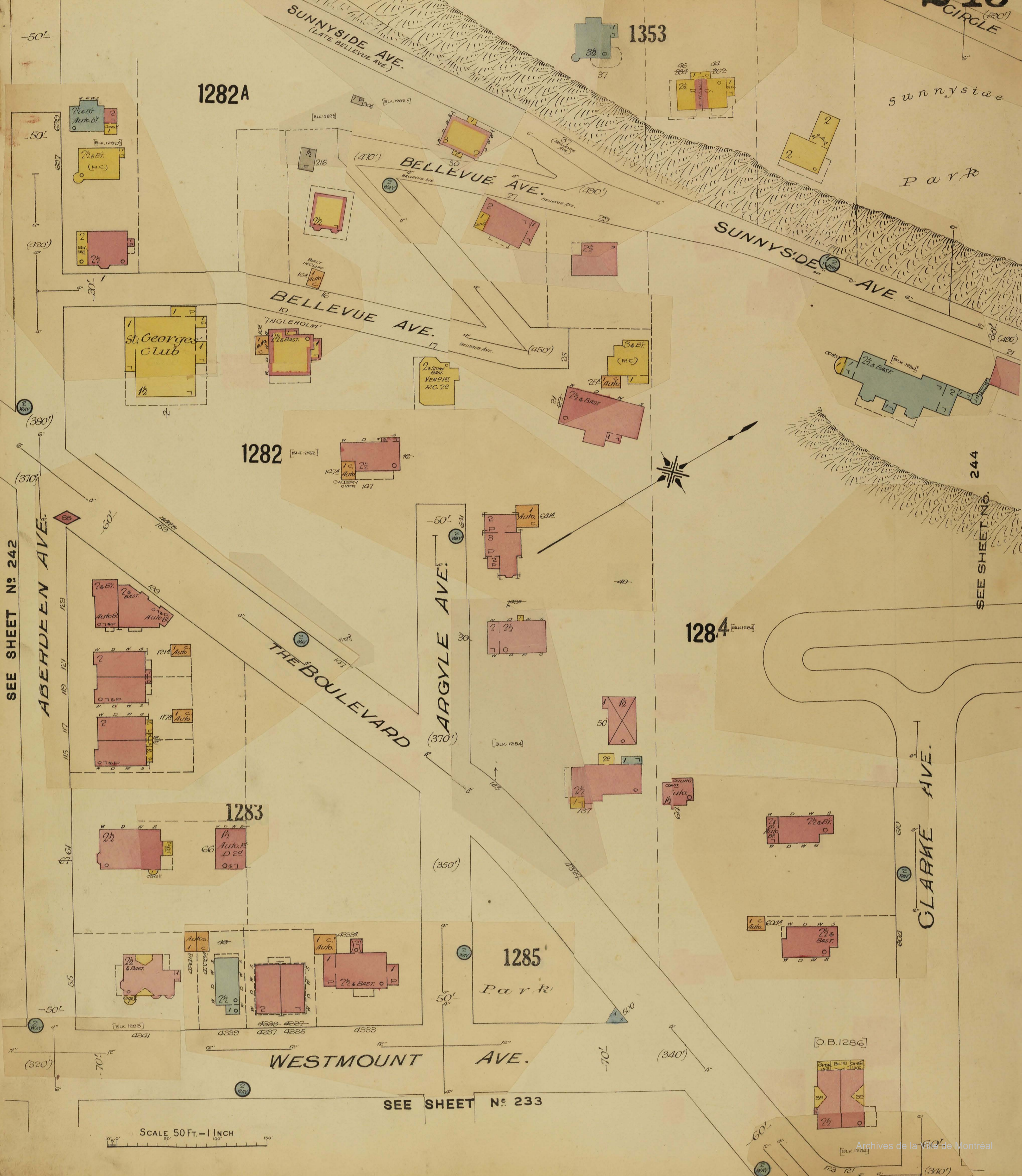
SEE SHEET NO. 241

SEE SHEET NO. 243



SCALE 50 FT. = 1 INCH

SEE SHEET NO. 232



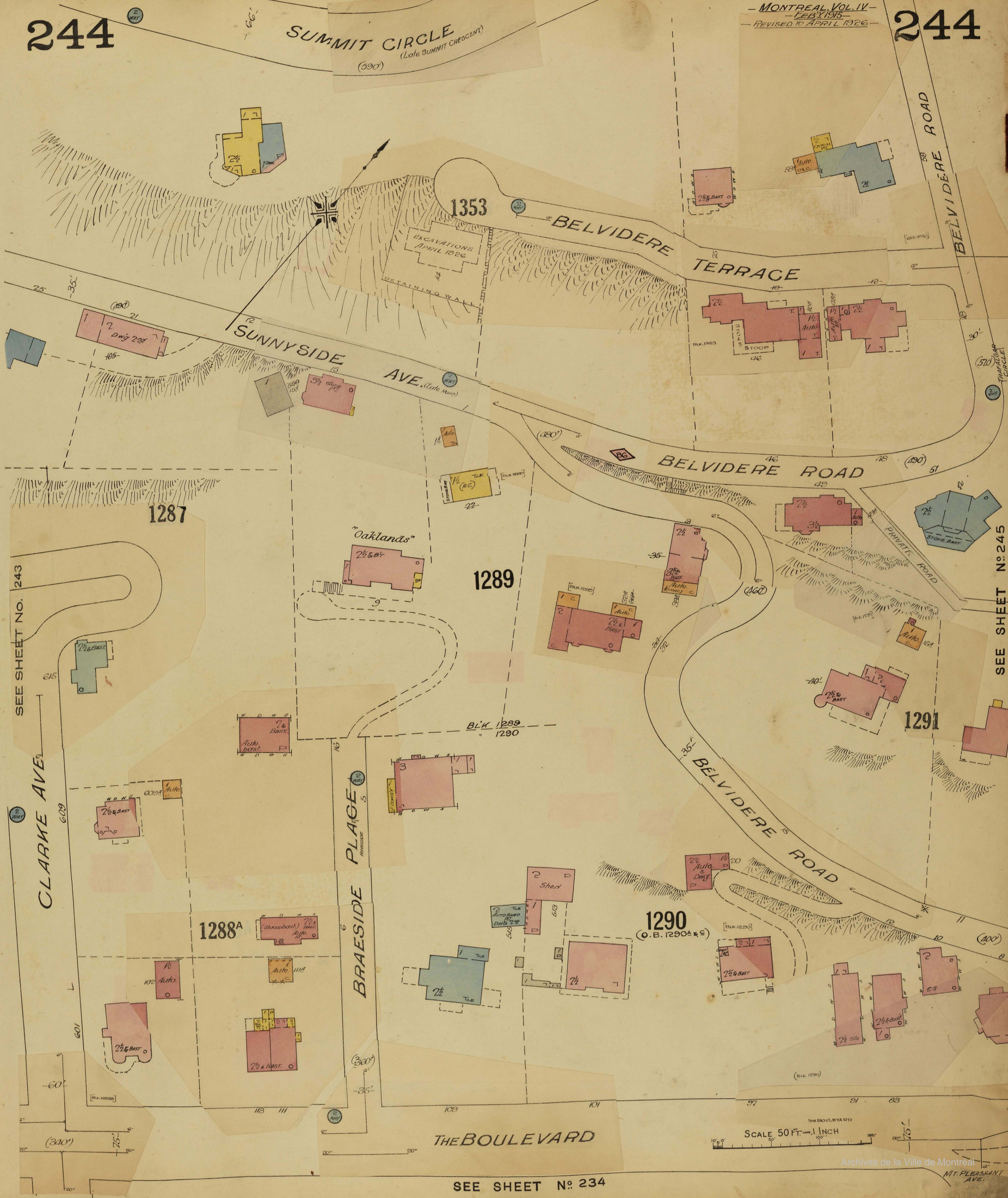
SEE SHEET N° 242

SEE SHEET N° 244

SEE SHEET N° 233

SCALE 50 FT. - 1 INCH

SUMMIT CIRCLE
(Late SUMMIT CRESCENT)
(590')

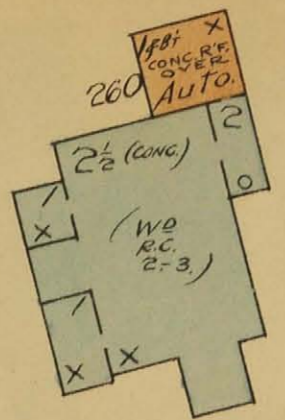


SEE SHEET NO. 243

SEE SHEET NO. 245

SEE SHEET NO. 234

RESERVOIR
Capacity 7,800,000 Gals
460' above River
(April 1925)



1291^A

BELVIDERE ROAD

TRAFALGAR CIRCLE

MOUNT PLEASANT AVE

HIGHLAND AVE

SEE SHEET NO. 246

1355

Found's for 25 ft
18'6" Digs June 1926

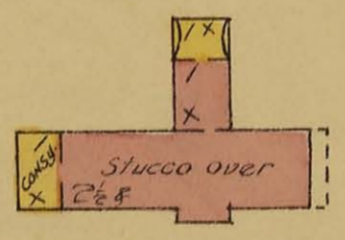
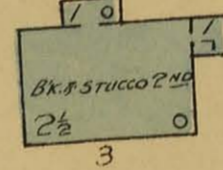
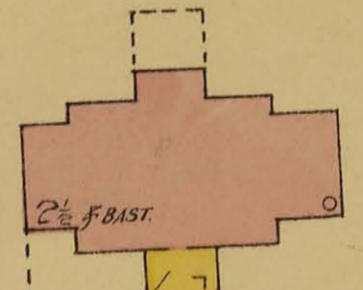
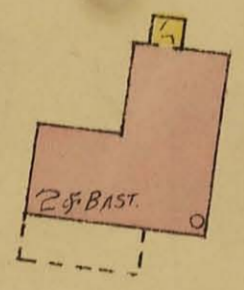
CITY OF WESTMOUNT MONTREAL

1354

SEE SHEET NO. 244

PRIVATE ROAD

1291



375

TRAFALGAR AVE

SEE SHEET NO. 246

TRAFALGAR ROAD

BELVIDERE ROAD

1290

WESTMOUNT BOULEVARD

SEE SHEET No. 246

THE BOULEVARD

SEE SHEET No. 235

SCALE 50 FT. = 1 INCH



MOUNT ROYAL
PARK

Scale: 100 Feet to 1 Inch.
0' 50' 100' 200' 300 Feet.
N.B. Veneered Buildings are colored Red, and marked V.

A ————— B
SEE SHEET NO. 79 VOL. II
Archives de la Ville de Montréal

MONTREAL, VOL. IV
FEB 1915
REVISED APRIL 1926

ROXBOROUGH AVE.
LATE HILLCREST AVE.

GARDENS

OAKLAND AVE.
(LATE BELLEVUE)

SEE SHEET NO. 249

1388

1389

GORDON

CRESCENT

SUMMIT CIRCLE

CRESCENT

1383

1384

SURREY
(LATE PARK CRESCENT)

SUMMIT CIRCLE

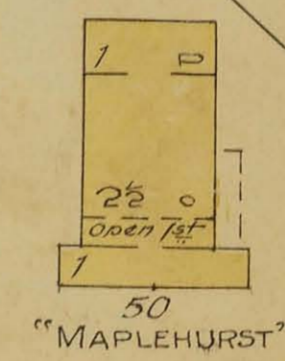
M^{rs} GILL

1385

UNIVERSITY
GROUNDS

SUMMIT CRESCENT

1375



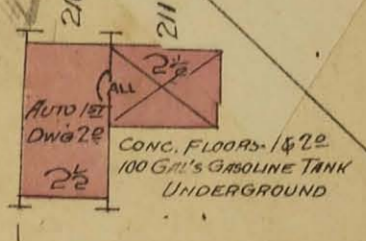
SUMMIT CIRCLE
LATE SUMMIT CRESCENT

SEE SHEET NO. 241



SUNNYSIDE AVE. (LATE BELLEVUE AVE.)

1376



1352

EDGEHILL ROAD

UPPER BELLEVUE AVE.

SEE SHEET NO. 242



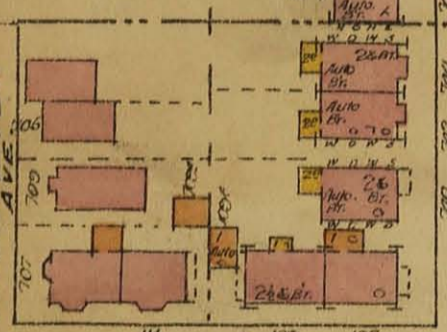
SCALE 50 FT. = 1 INCH



BOUNDARY BETWEEN CITY OF MONTREAL
WESTMOUNT

SEE SHEET NO. 179 VOL VII

1350A



SEE SHEET NO. 237

SEE SHEET NO. 240

SEE SHEET NO. 241

SEE SHEET NO. 247

SEE SHEET NO. 247

NO EXPOSURE

Scale: 100 Feet to 1 Inch.
0' 50' 100' 200' 300 Feet

V.V. Veneered Buildings are colored Red, and marked V.
Archives de la Ville de Montréal