

MONTREAL VOL. V (OUTREMONT) OCT. 1926  
REVISED JAN. 1943

NOTE: Block No 1986, formerly shown here, now shown on sheet No 163, Vol. VI.

COPYRIGHT REGISTERED AT OTTAWA BY THE UNDERWRITERS SURVEY BUREAU, LIMITED MONTREAL AND TORONTO

SCALE 50 FT - 1 INCH



OUTREMONT AVE.

Mc DOUGALL AVE.

ST. CATHERINE

ROAD

AVE.

SEE SHEET NO. 347  
SPRINGVALE

SEE SHEET NO. 347  
Mc CULLOCH AVE.

SEE SHEET NO. 347

LOOMFIELD SEE SHEET NO. 292

LAURIER AVE W.

Archives de la Ville de Montréal



SEE SHEET NO. 291

BOUNDARY BETWEEN SHEET NO. 293

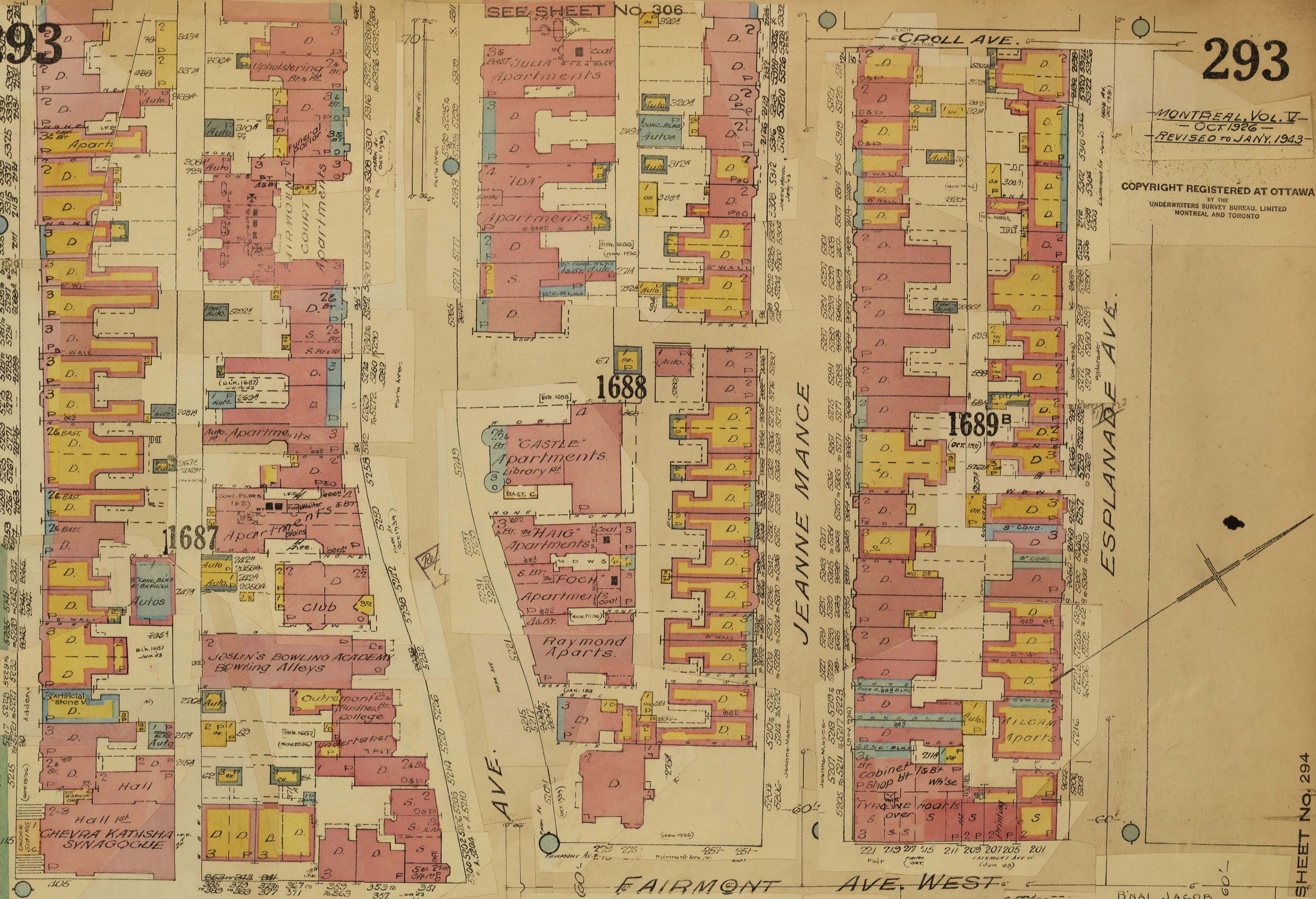
SEE SHEET NO. 292

HUTCHISON

QUÉBEC ST. AND THE

BOUNDARY BETWEEN

66'



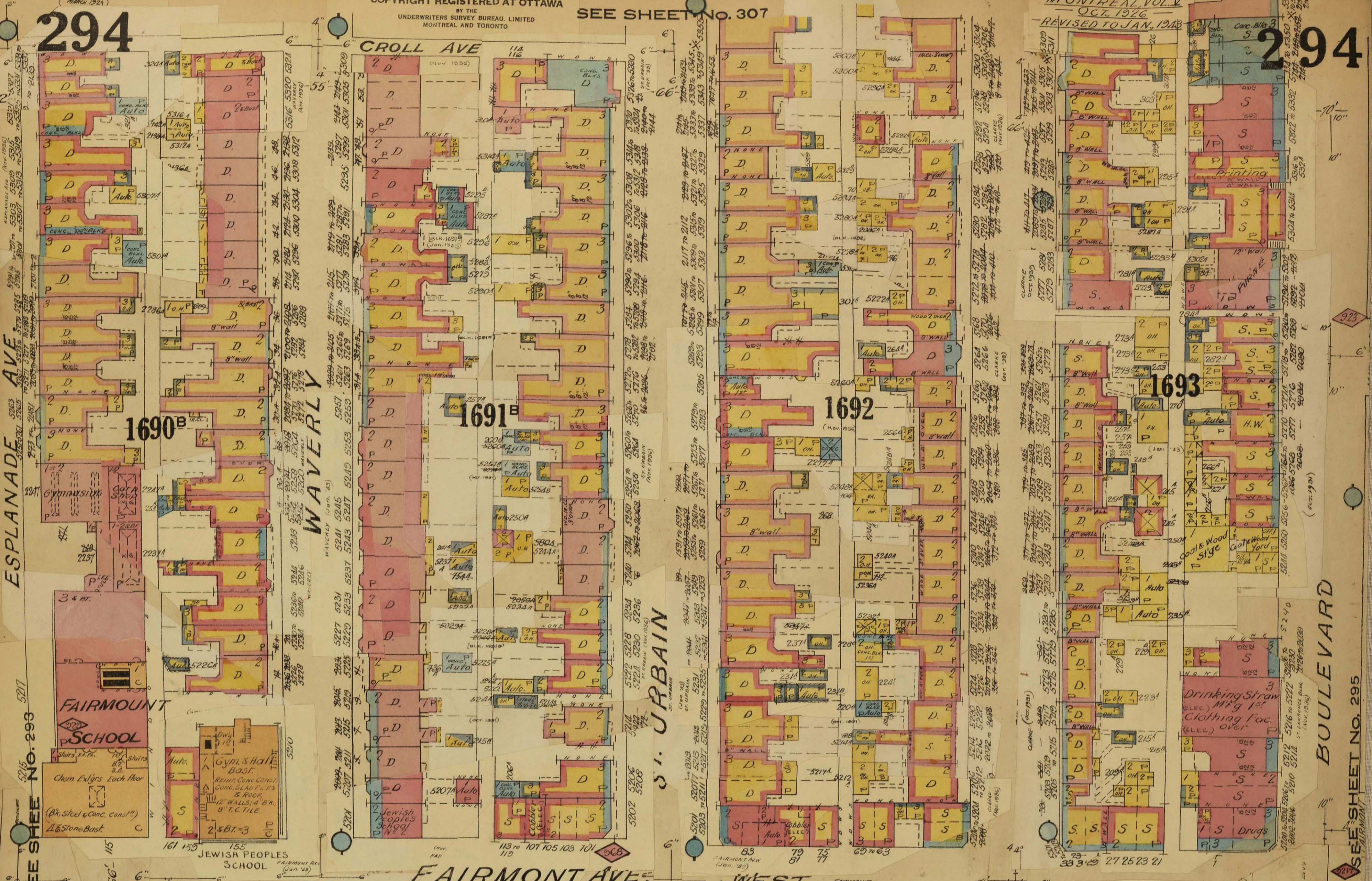
SEE SHEET NO. 294

SEE SHEET No. 289

SEE SHEET No. 290

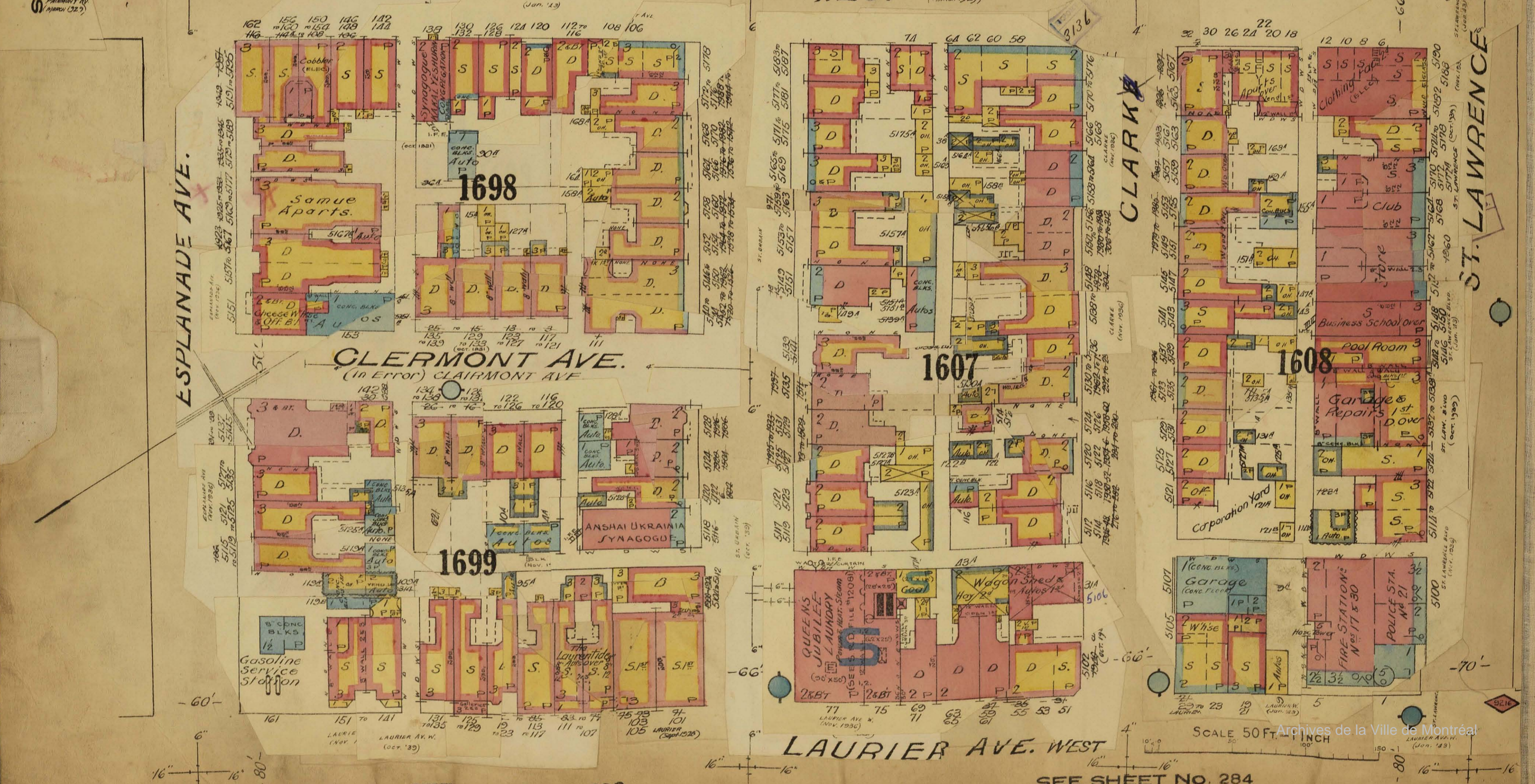
SCALE 50 FT. = 1 INCH

Archives de la Ville de Montréal

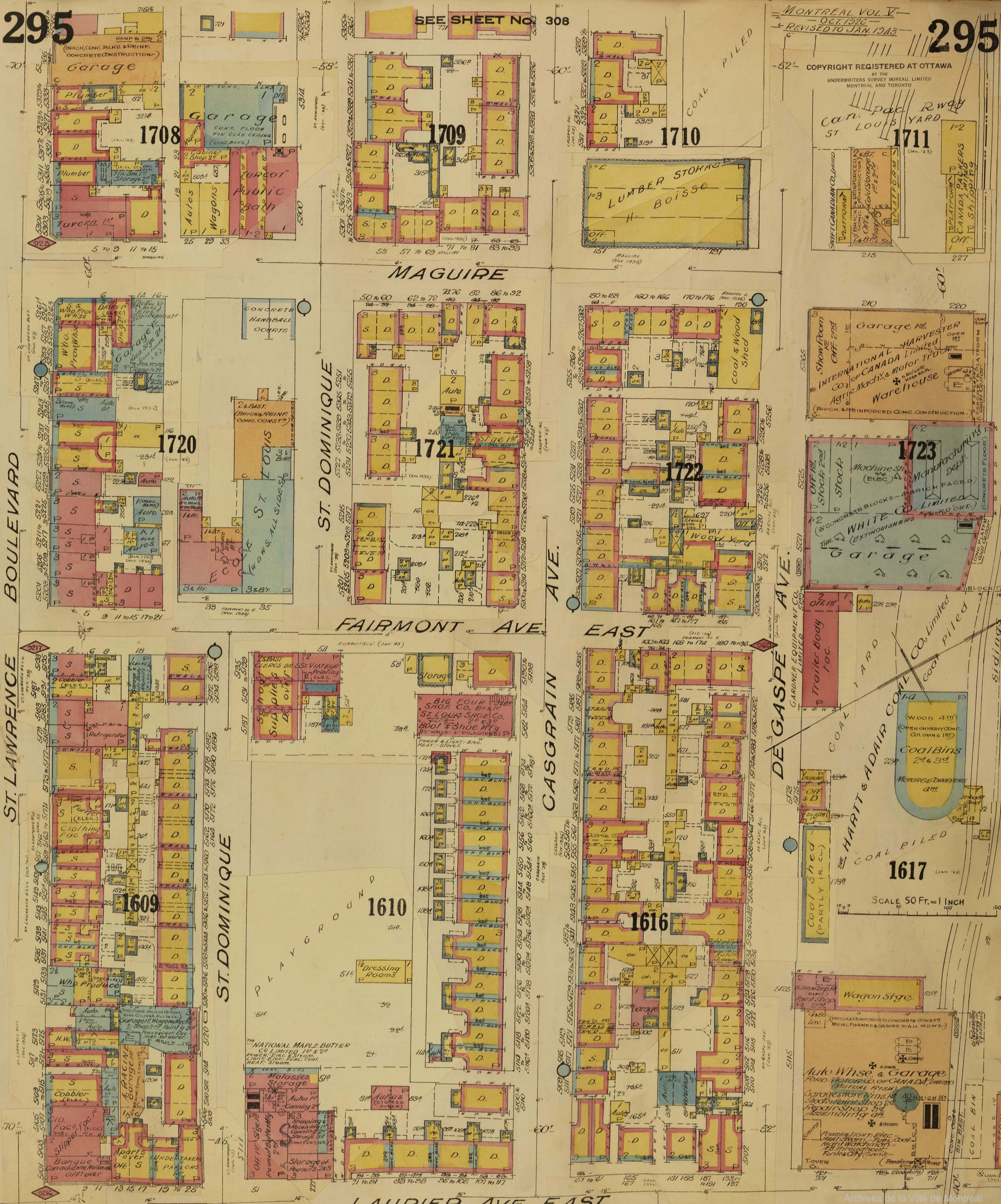


SEE SHEET No. 293

SEE SHEET No. 295



COPYRIGHT REGISTERED AT OTTAWA BY THE UNDERWRITERS SURVEY BUREAU, LIMITED MONTREAL AND TORONTO



SEE SHEET NO. 294

ST. LAWRENCE BOULEVARD

ST. DOMINIQUE

ST. DOMINIQUE

FAIRMONT AVE. EAST

GASGRAIN

DE GASPE AVE.

LAURIER AVE. EAST

SEE SHEET NO. 285

SEE SHEET NO. 296

1713

C.P.R. ST. LOUIS YARD

MAGUIRE

PÂTISSERIE PERFECTION LEE

BROSSEAU LIMITED

1717

CLERMONT MOTORS

1719

MONTREAL, QUEBEC - OCT. 1926 REV'D TO JAN. 1943

Wagon, Garage, Feed Storage, Cement Silo, Hay Silo, Wood Yard

Wagons, Garage, Coal Shed, Wagon Shed, Hay & Wagon

ST. AGNES SCHOOL (Rom. Cath.), Apartments

Garage & Repairs, Clermont Motors, Garage & Repairs

Garage, Hay Silo, Wagon, Waste Paper Shed

Wagon, Garage, Coal Shed, Wagon Shed

ST. AGNES ACADEMY (ROM. CATH.), Garage

Garage, Garage & Repairs, Garage & Repairs

1618, Lumber Shed, Lumber Yard, Garage

1619, Garage, Coal Shed, Wagon Shed

1627, Garage, Garage, Garage

Garage, Garage, Garage

1628, Garage, Garage, Garage

Garage, Garage, Garage

Garage, Garage, Garage

Garage, Garage, Garage

Garage, Garage, Garage

Garage, Garage, Garage

Garage, Garage, Garage

Garage, Garage, Garage

LAURIER AVE. EAST

SCALE 50 FT. = 1 INCH

SEE SHEET NO. 286

Archives de la Ville de Montreal

SEE SHEET NO. 285

SEE SHEET NO. 297

This plan is the property of the UNDERWRITERS' SURVEY BUREAU, LIMITED. (Unauthorized reproduction prohibited) and is loaned on the following conditions: that the plan is to be kept in good order, that it is to be used only in connection with business of Companies, Members of the Canadian Underwriters' Association, and it is to be returned on request to the UNDERWRITERS' SURVEY BUREAU, LIMITED, Toronto and Montreal.

SEE SHEET NO. 310

MONTREAL VOL. V  
- OCT. 1926 -  
- REVISED TO JANUARY 1943 -  
- THIS SHEET REPRINTED -  
- JAN. 1943 -

ST. GREGOIRE

BERRI

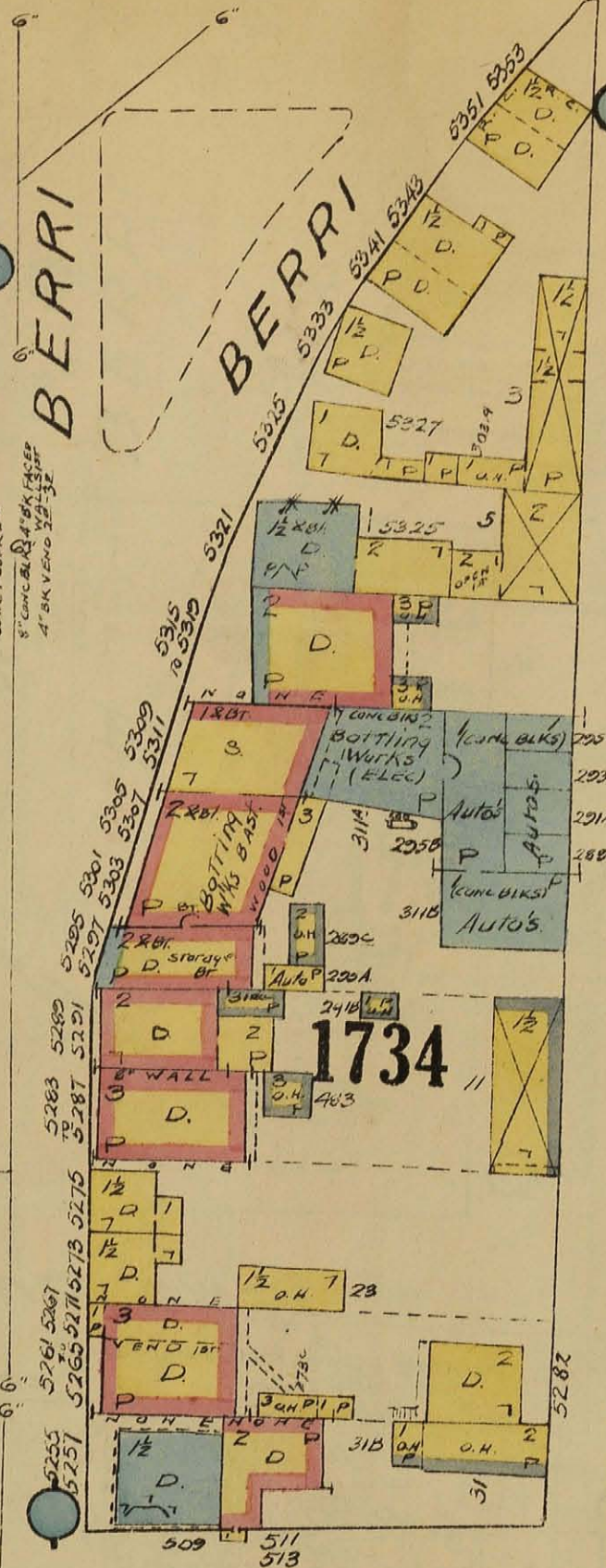
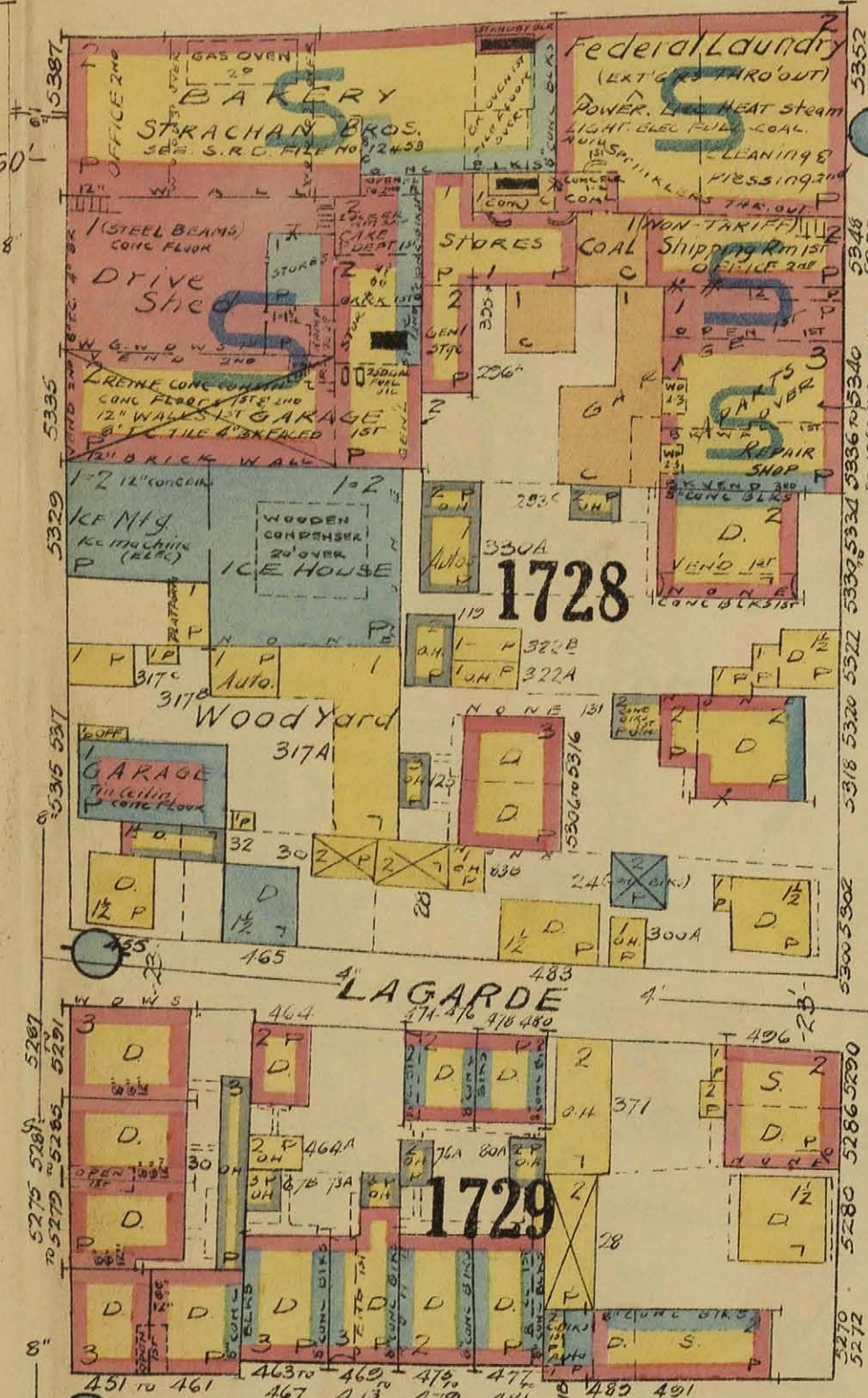
BERRI

ST. GREGOIRE

2550

2551 A

1732



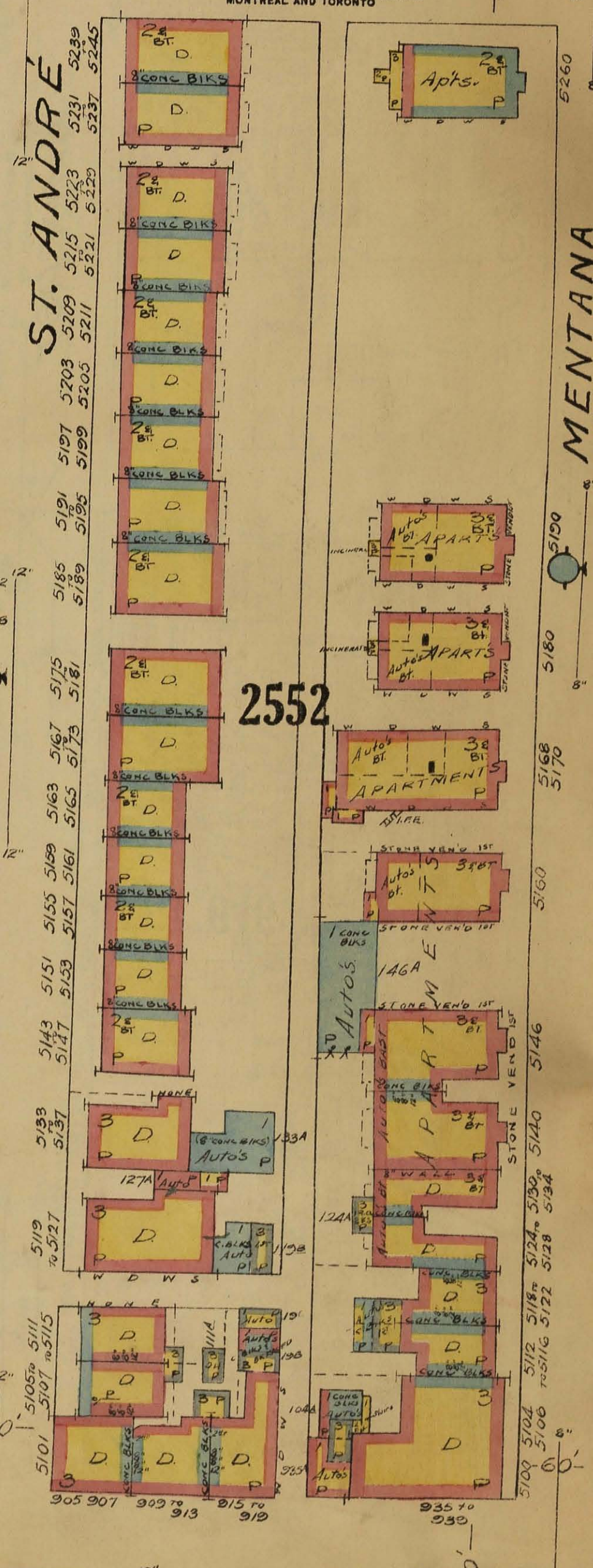
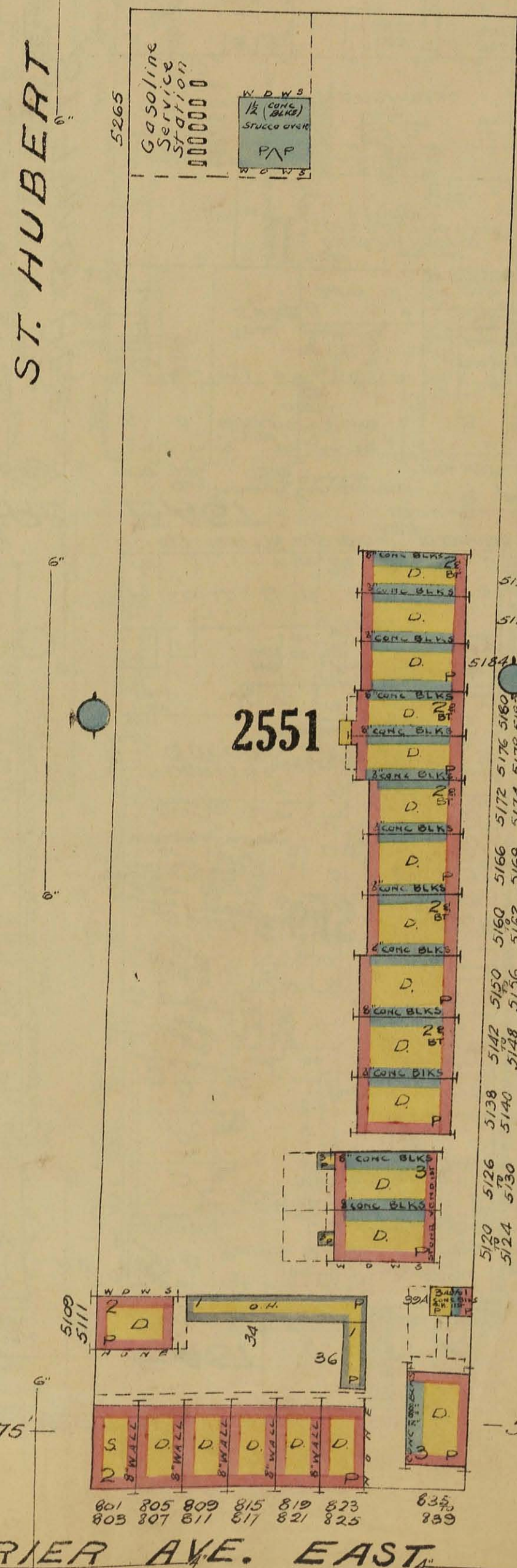
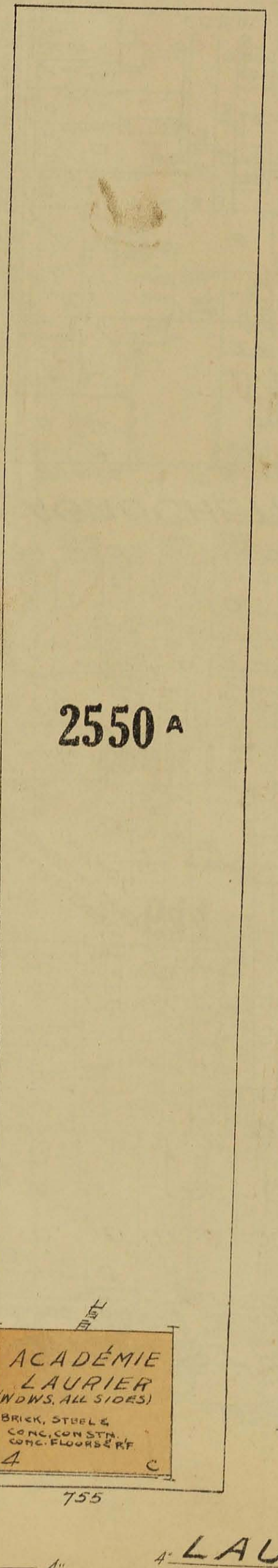
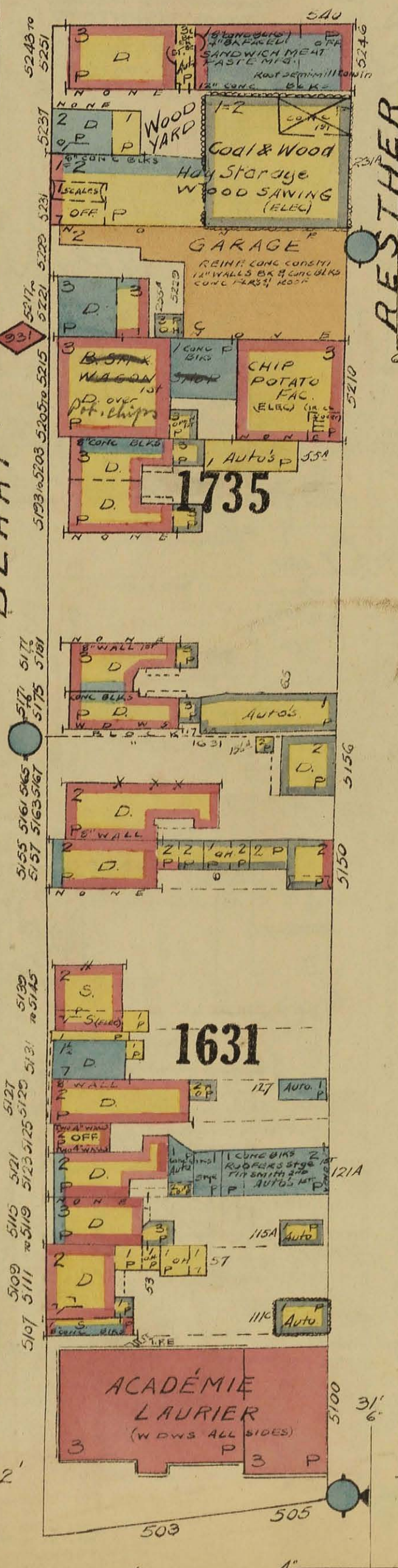
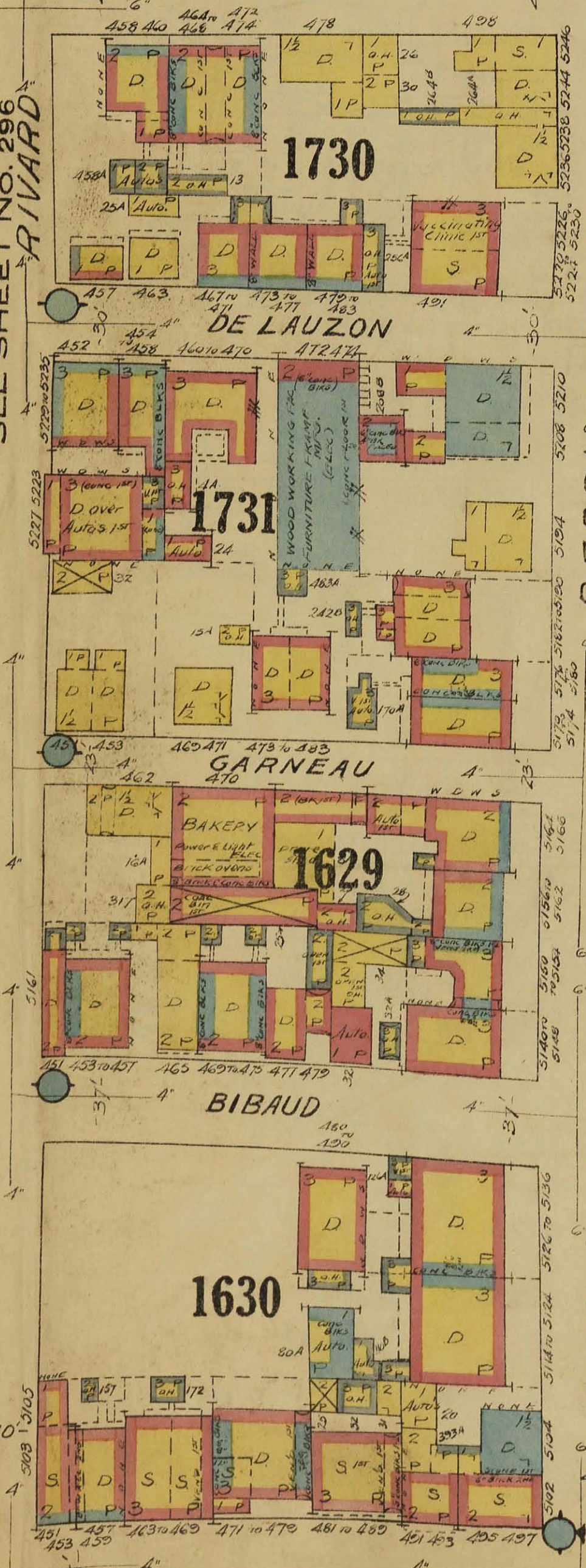
BOUCHIER

ST. HUBERT

2550 A

2551

2552



LAURIER AVE. EAST

SEE SHEET NO. 286

SEE SHEET NO. 287

SEE SHEET NO. 299

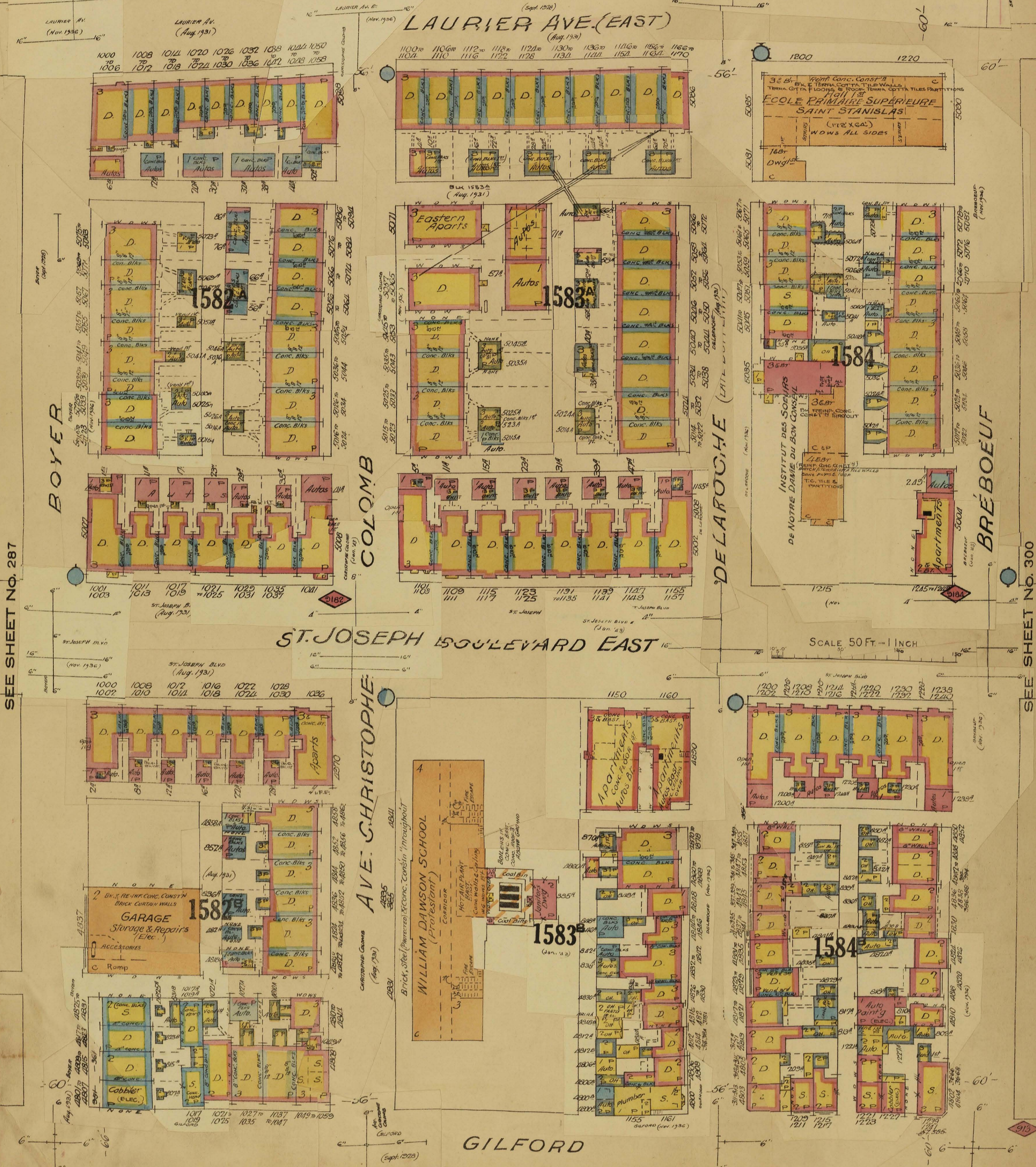
MENTANA

COPYRIGHT REGISTERED AT OTTAWA  
BY THE  
UNDERWRITERS' SURVEY BUREAU, LIMITED  
MONTREAL AND TORONTO

Archives de la Ville de Montreal

SCALE 50 FT. = 1 INCH

SEE SHEET NO. 299



SEE SHEET NO. 287

SEE SHEET NO. 300

SEE SHEET NO. 283




299

299

MONTREAL VOL. V  
OCT. 1926  
This sheet Reprinted Oct. 1939

This plan is the property of the UNDERWRITERS' SURVEY BUREAU, LIMITED. (unauthorized reproduction prohibited) and is loaned on the following conditions: that the plan is to be kept in good order, that it is to be used only in connection with business of Companies, Members of the Canadian Underwriters' Association, and is to be returned on request to the UNDERWRITERS' SURVEY BUREAU, LIMITED, Toronto and Montreal

COPYRIGHT REGISTERED AT OTTAWA  
BY THE  
UNDERWRITERS SURVEY BUREAU, LIMITED  
MONTREAL AND TORONTO



# Crémazie Park

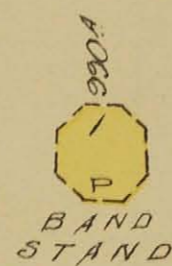
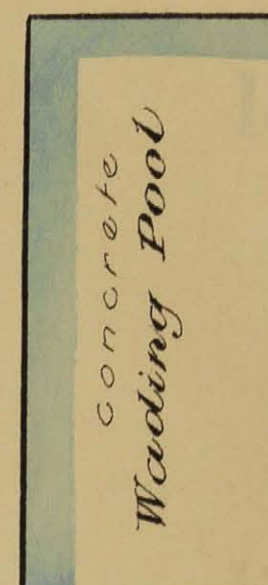
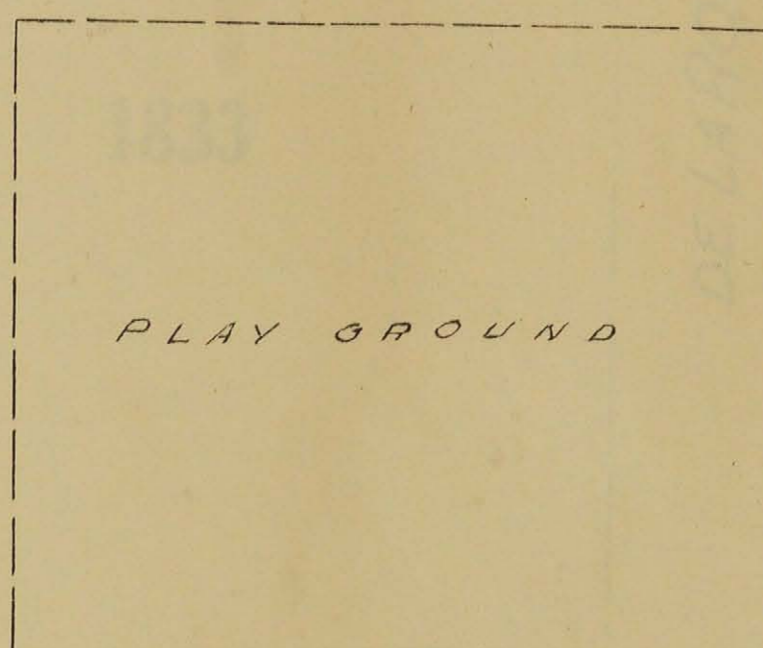
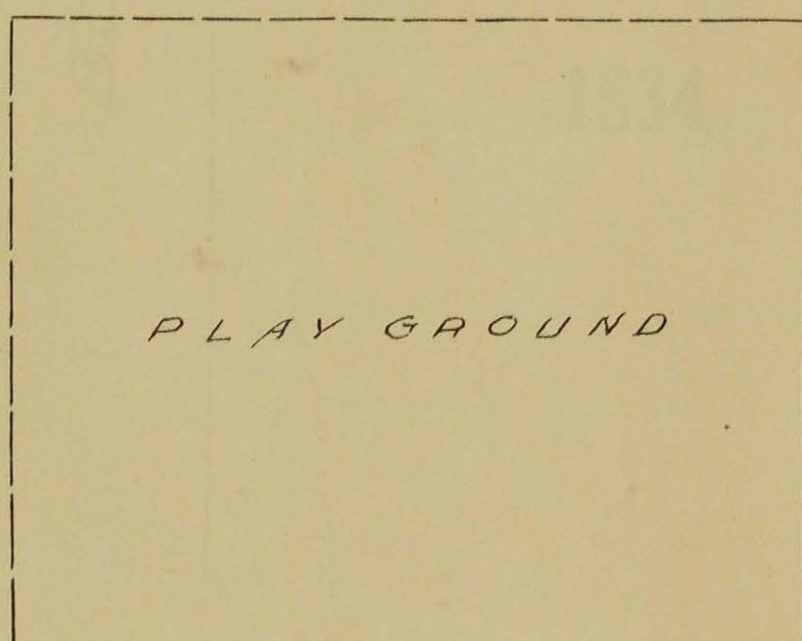
2990

OB2553

OB1834

OB1833

OB1832



MENTANA

BRÉBEUF

LAURIER AVE. EAST

SEE SHEET NO. 298

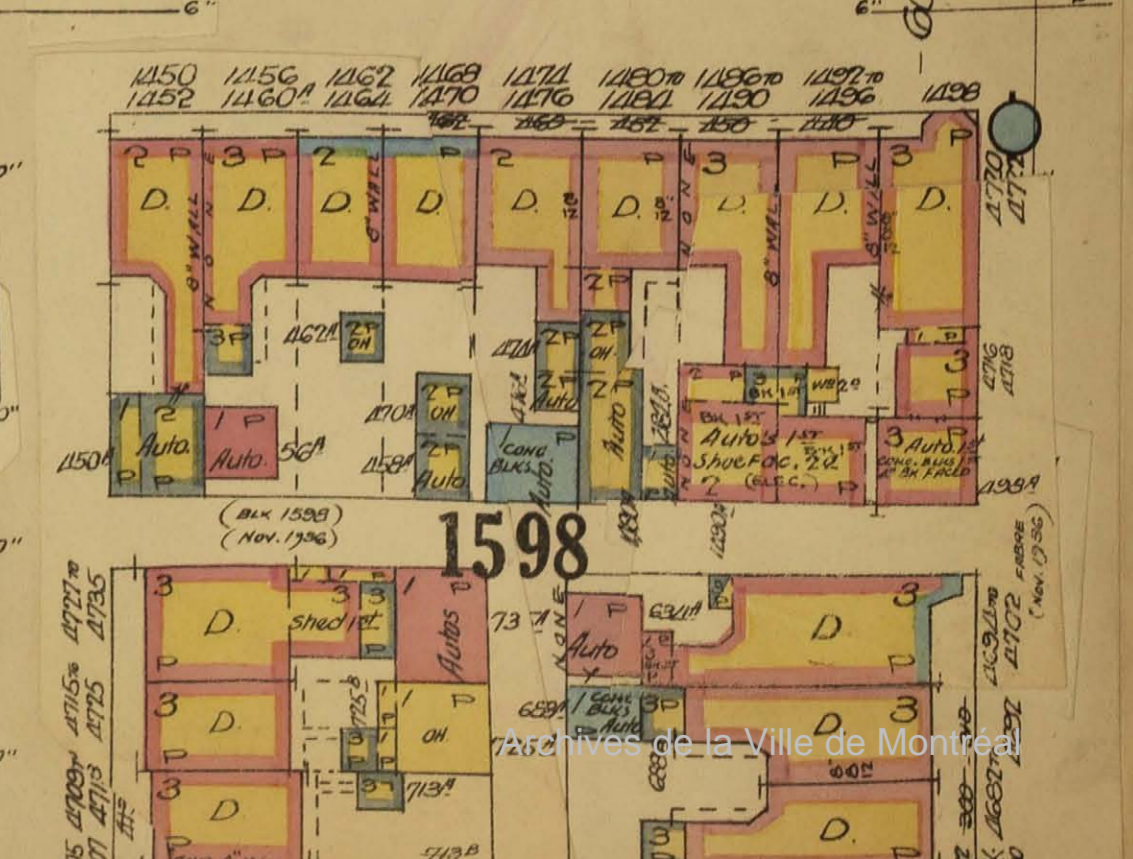
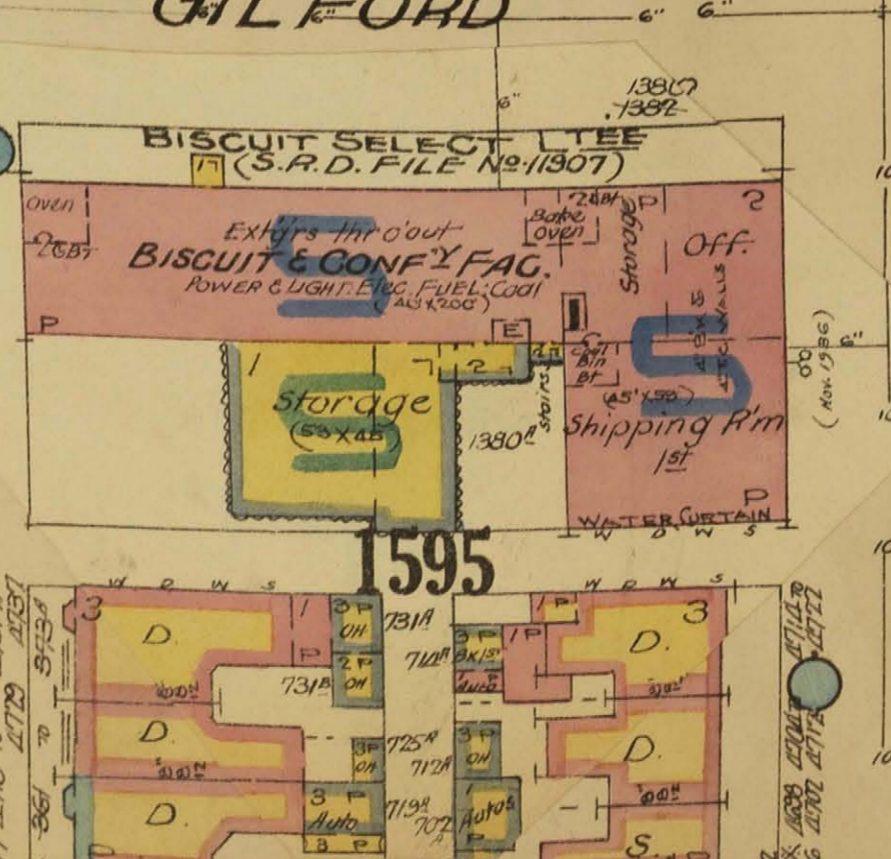
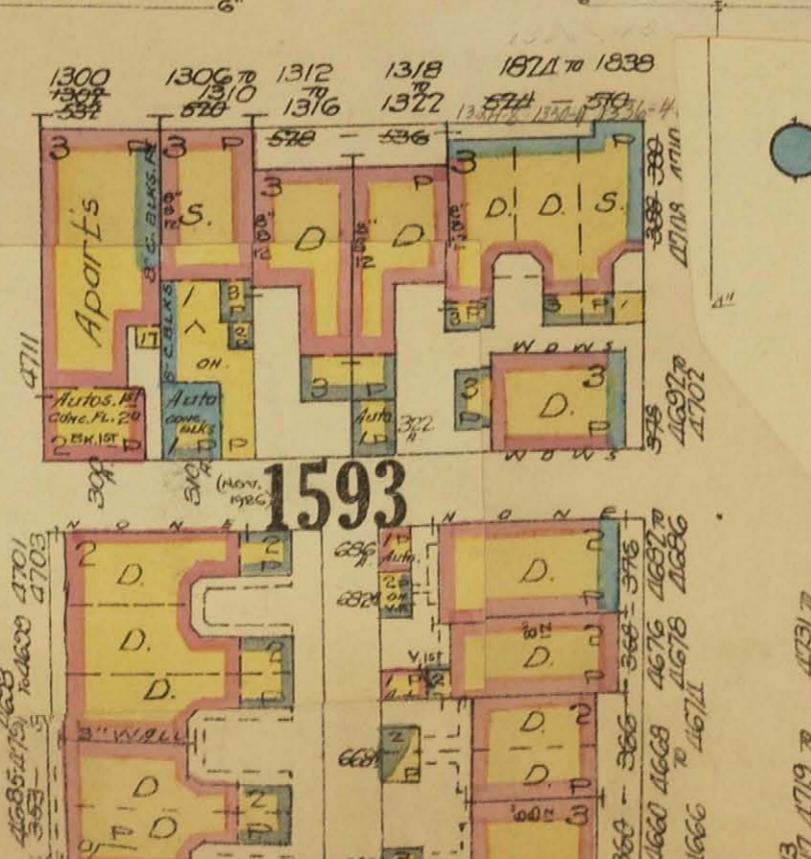
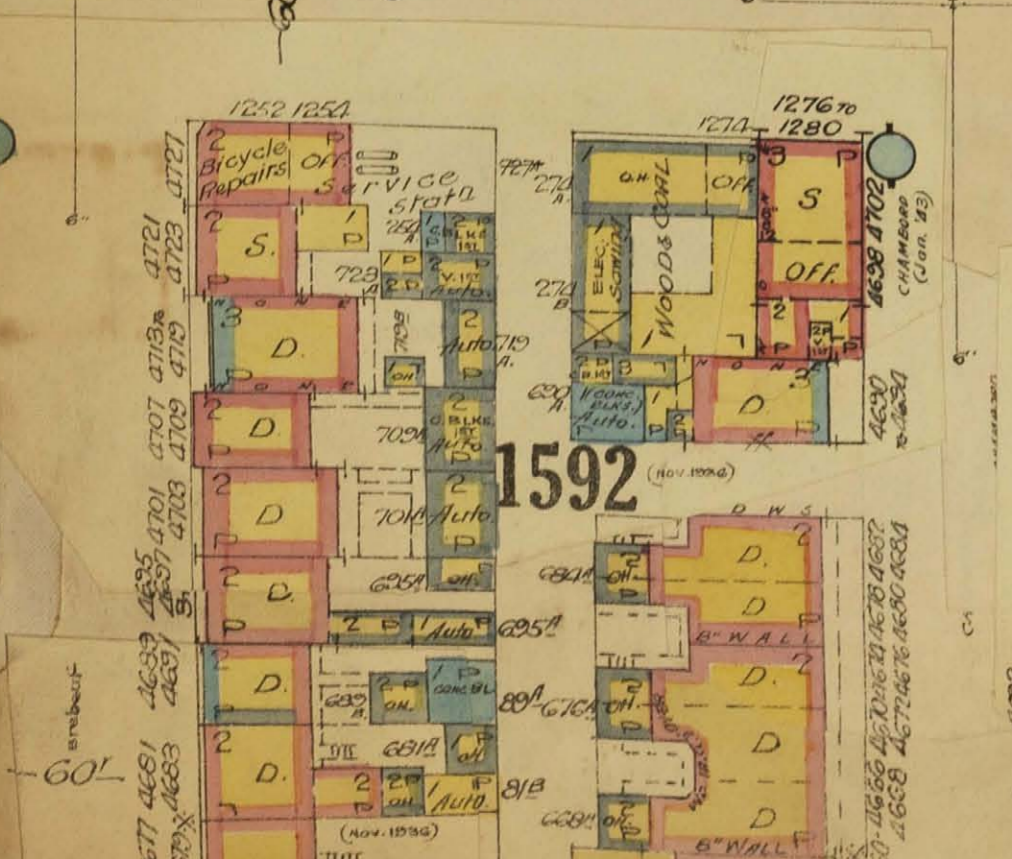
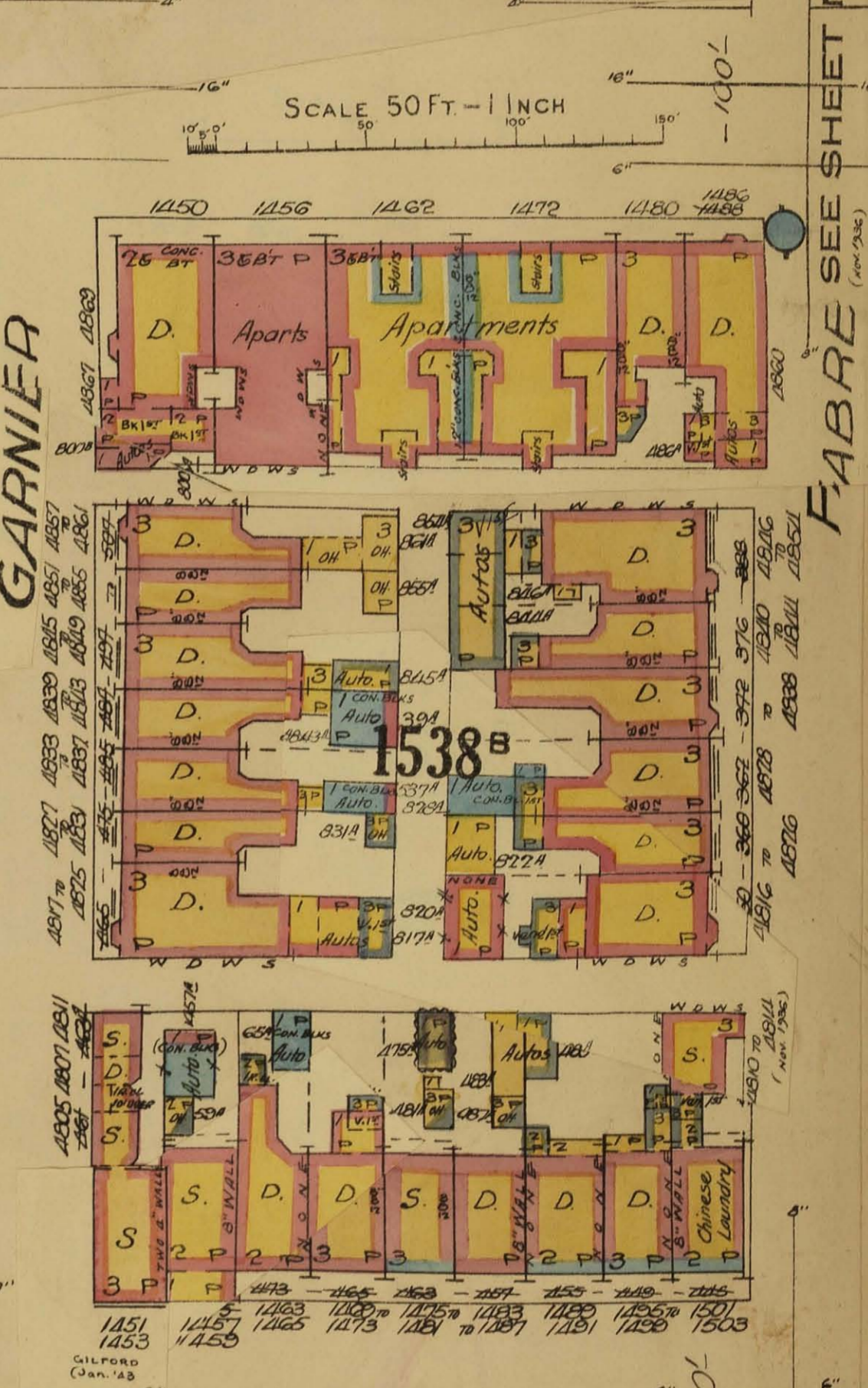
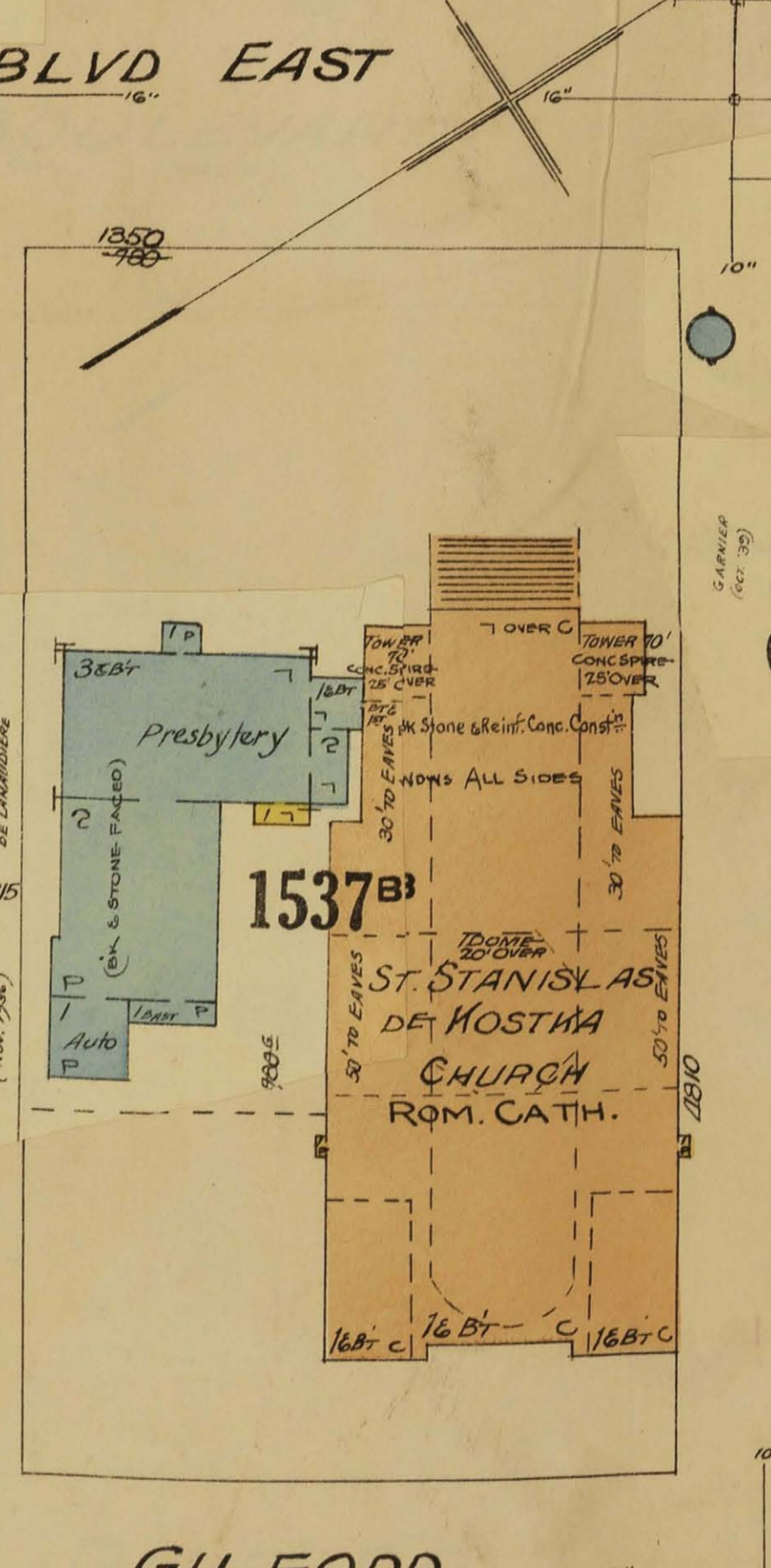
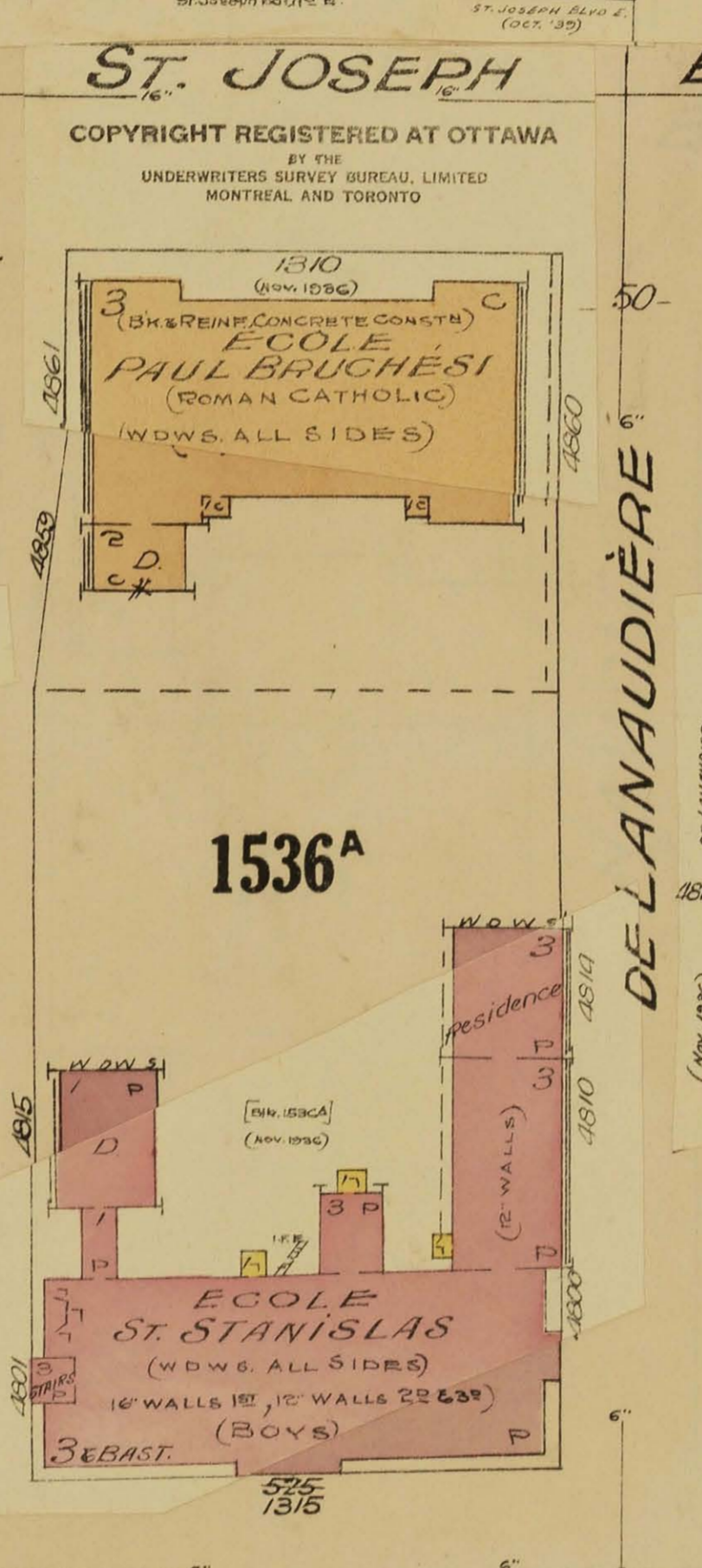
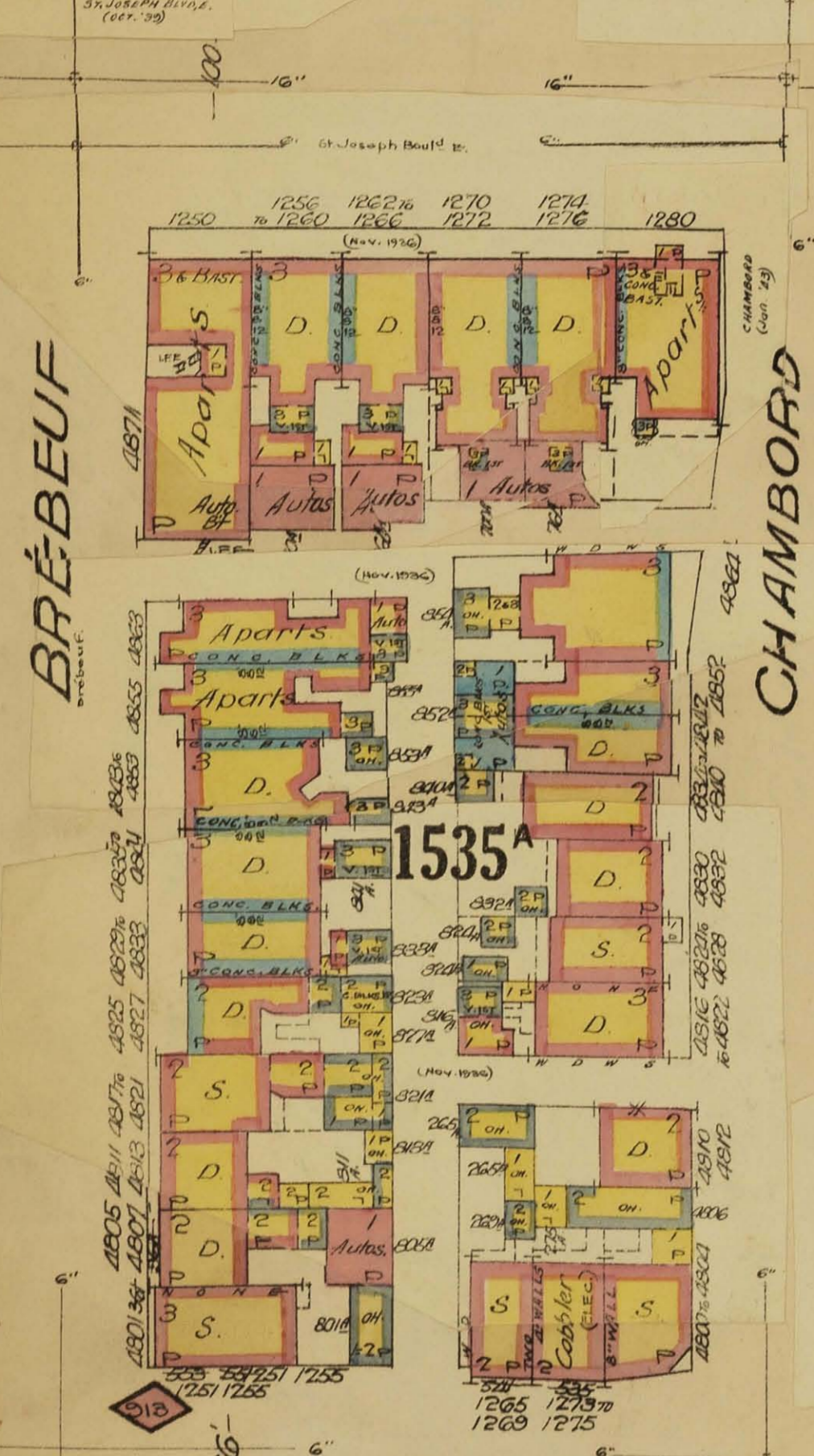
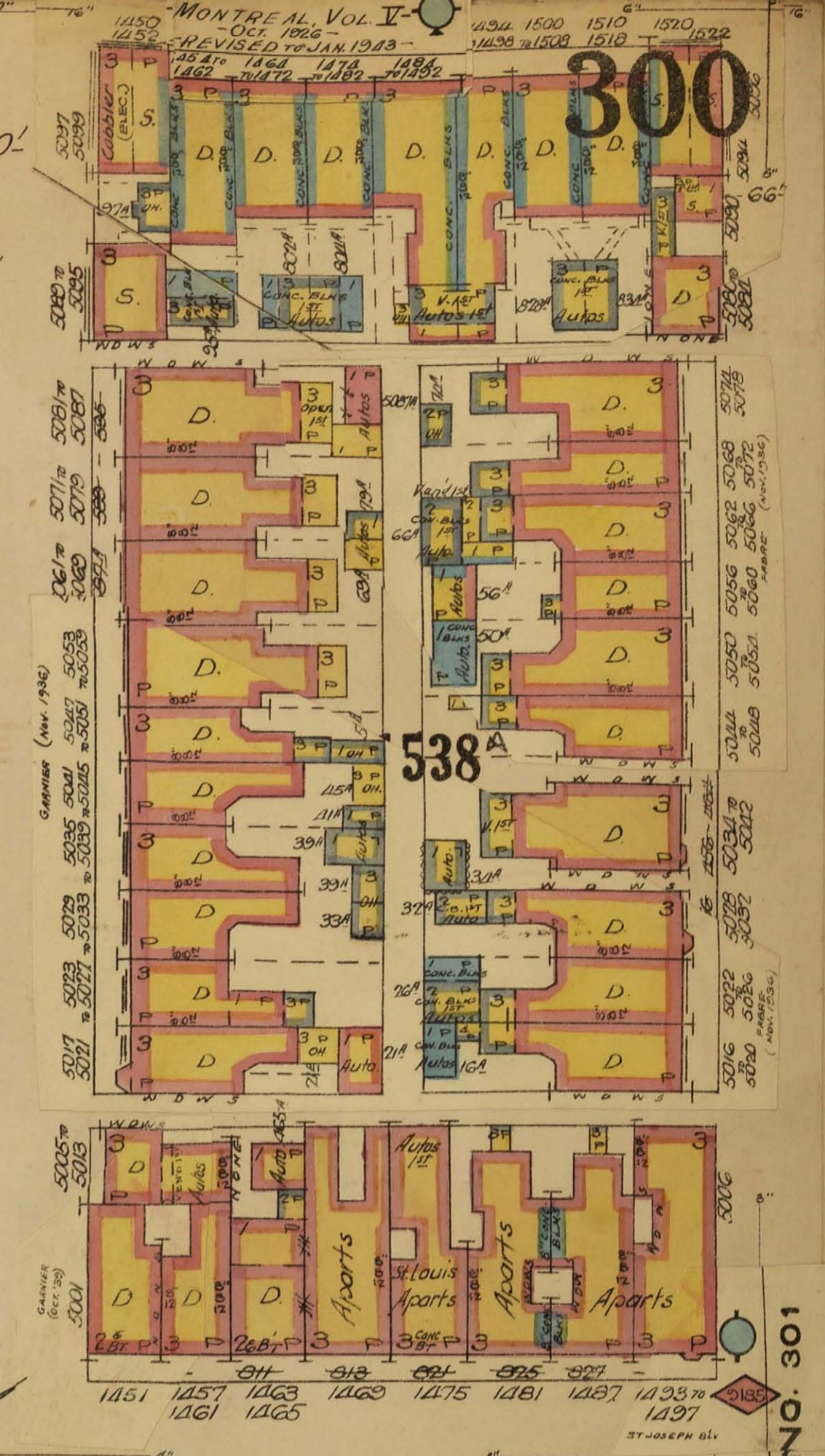
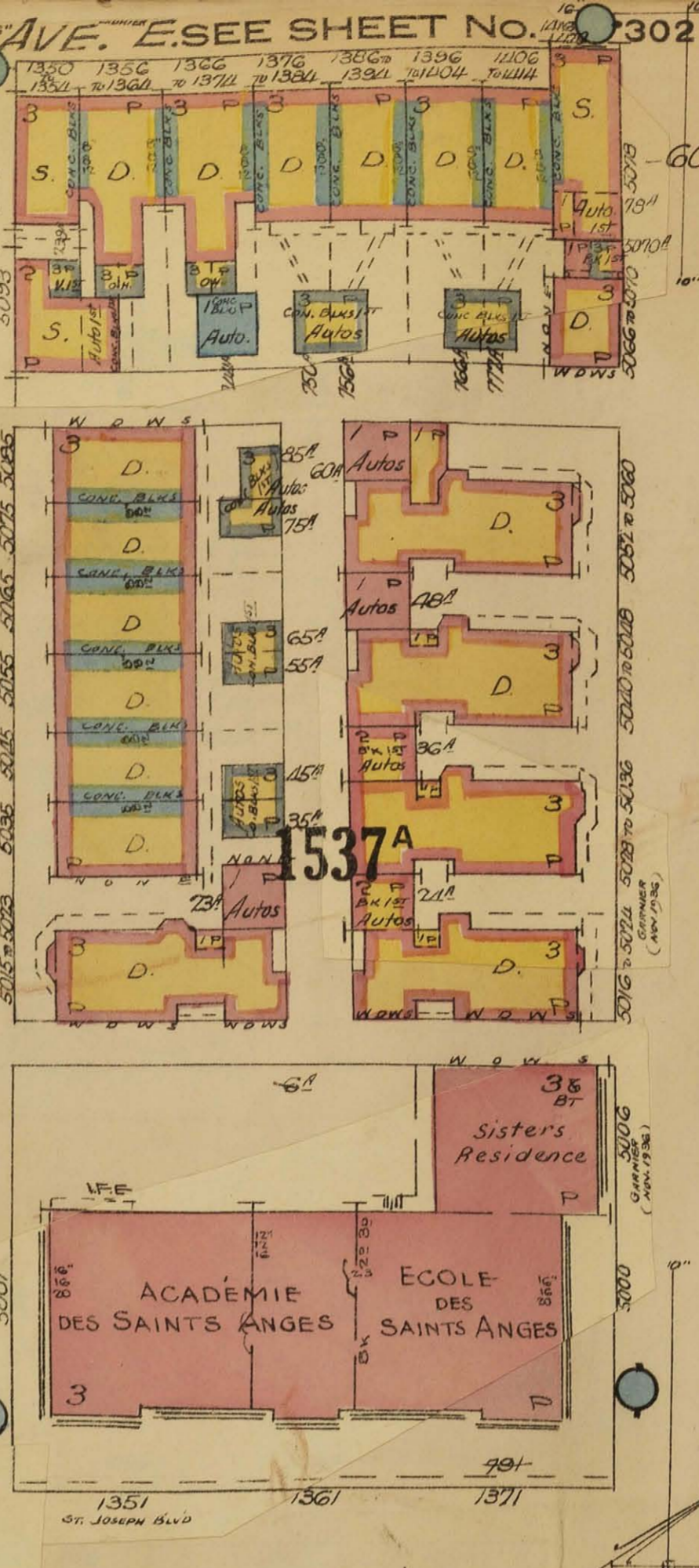
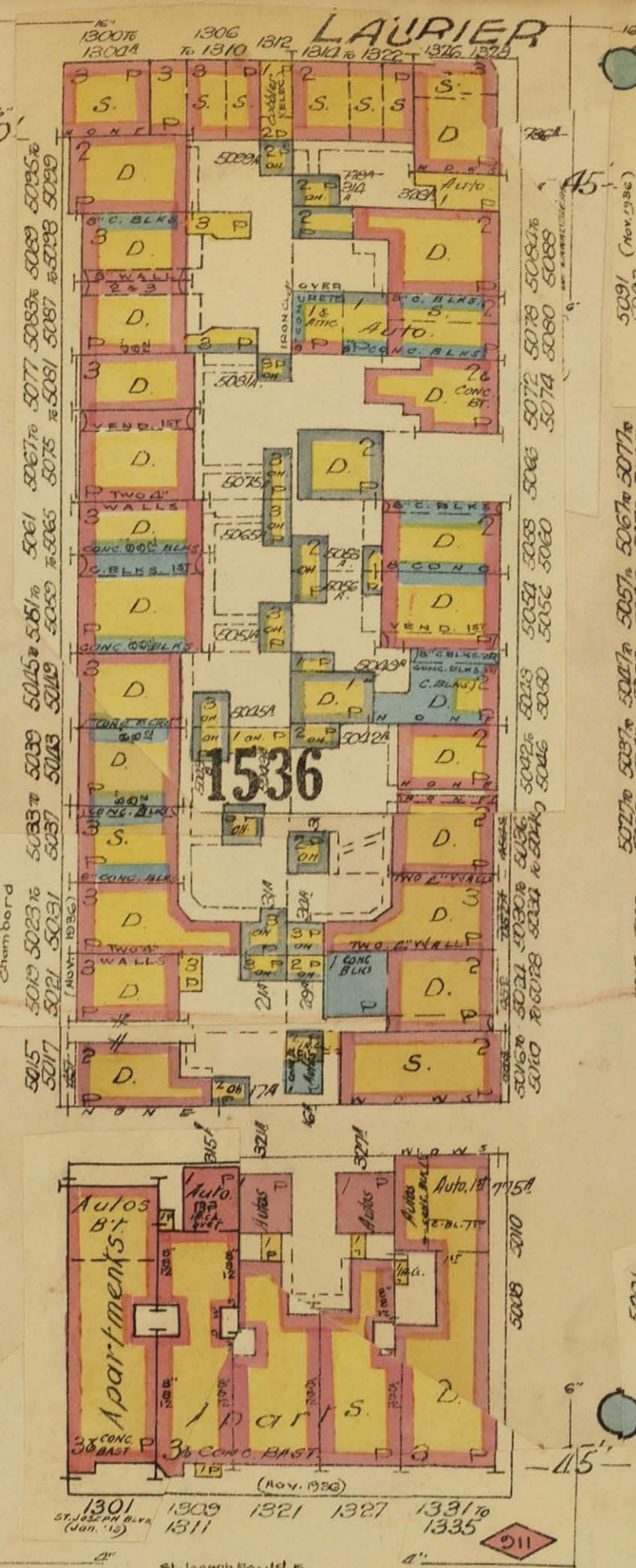
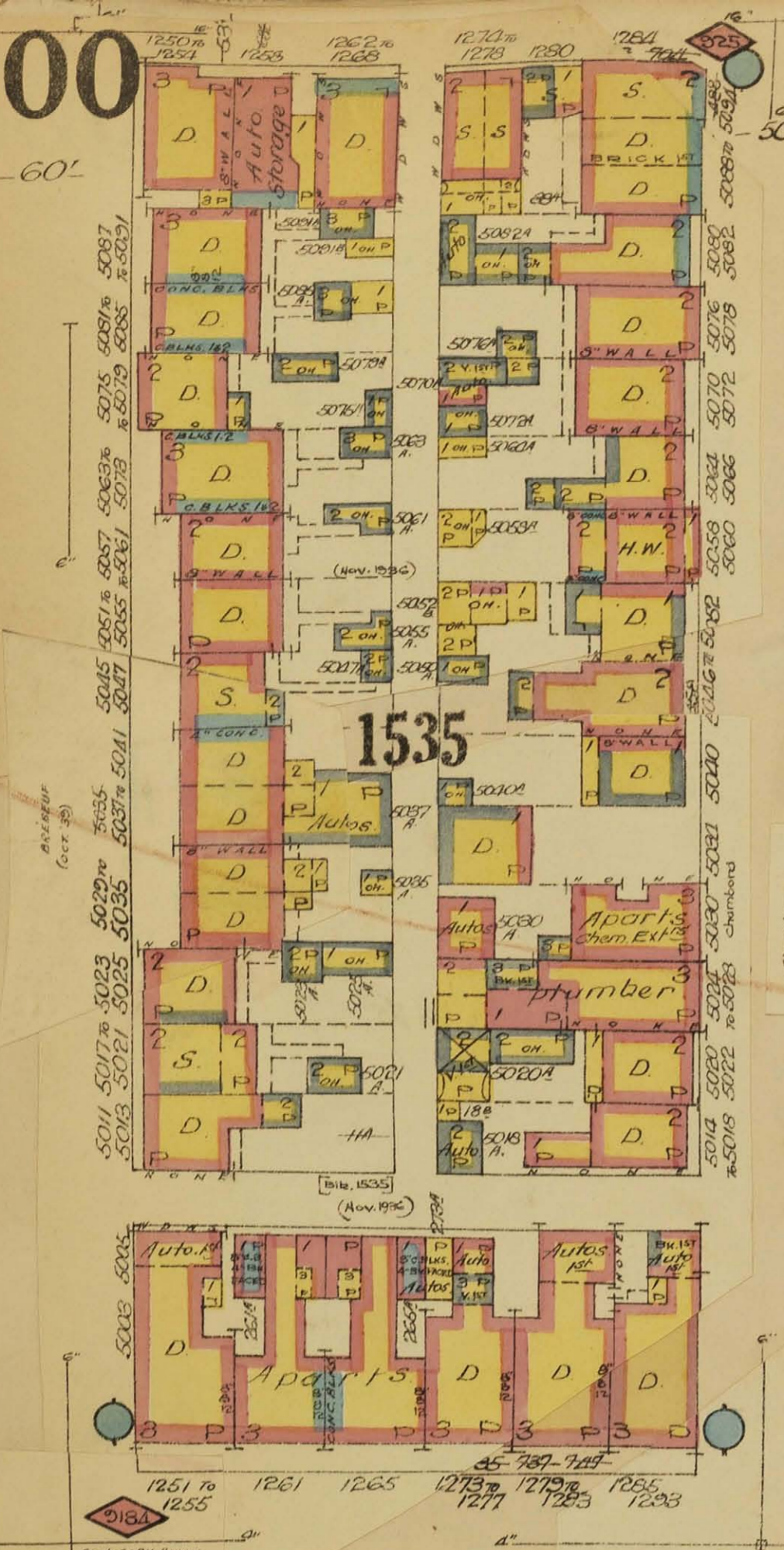
SEE SHEET NO. 287

BOYER

12 AVE. CHRISTOPHE COLOMBE

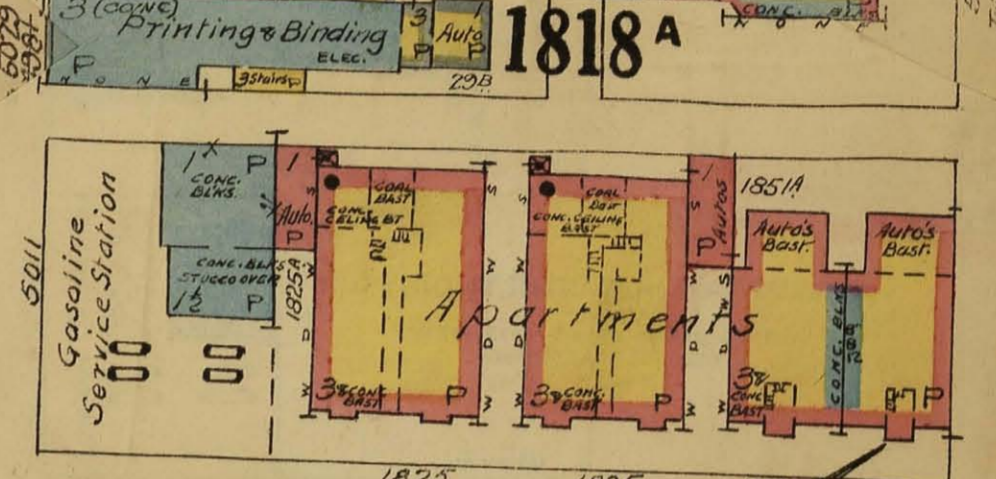
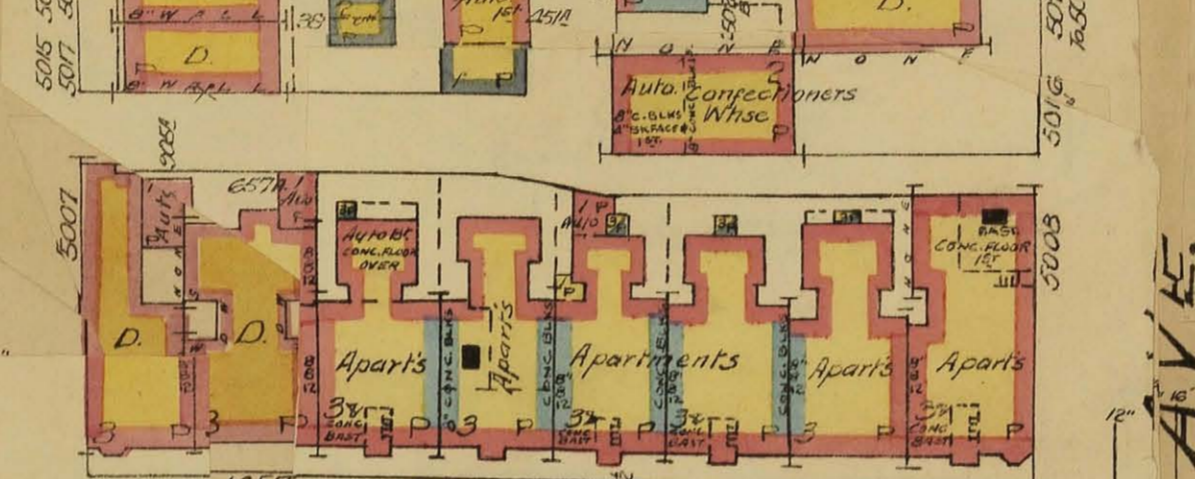
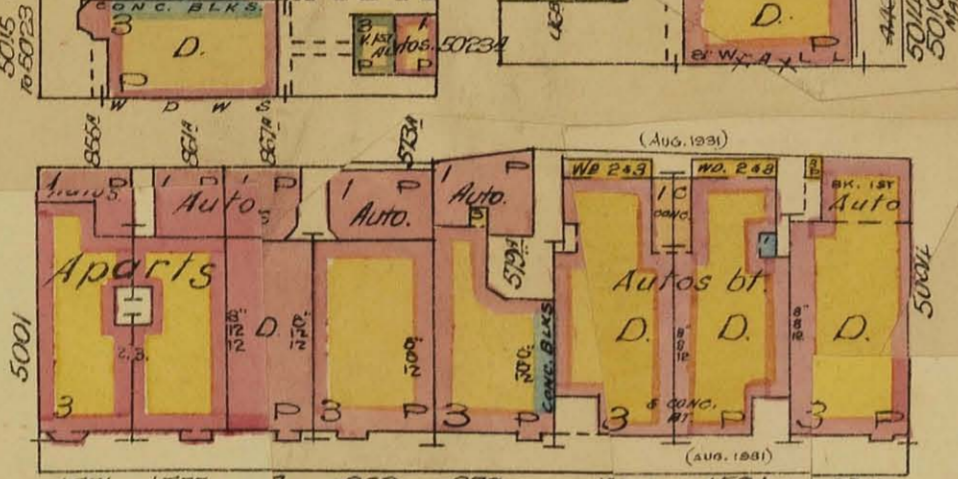
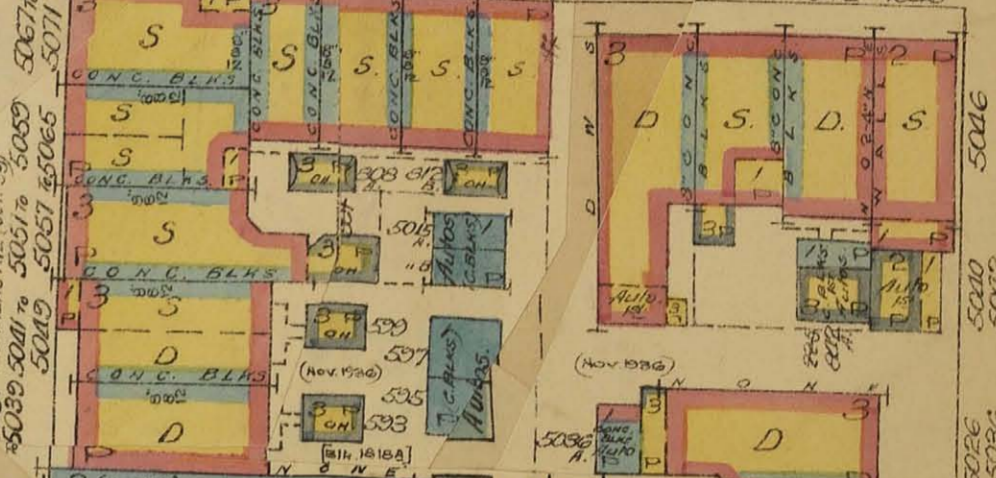
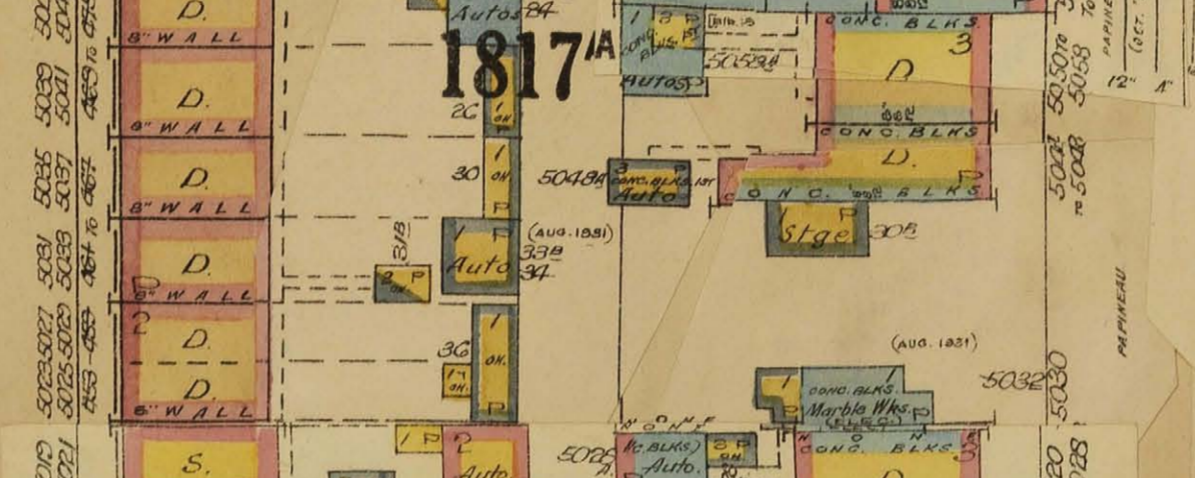
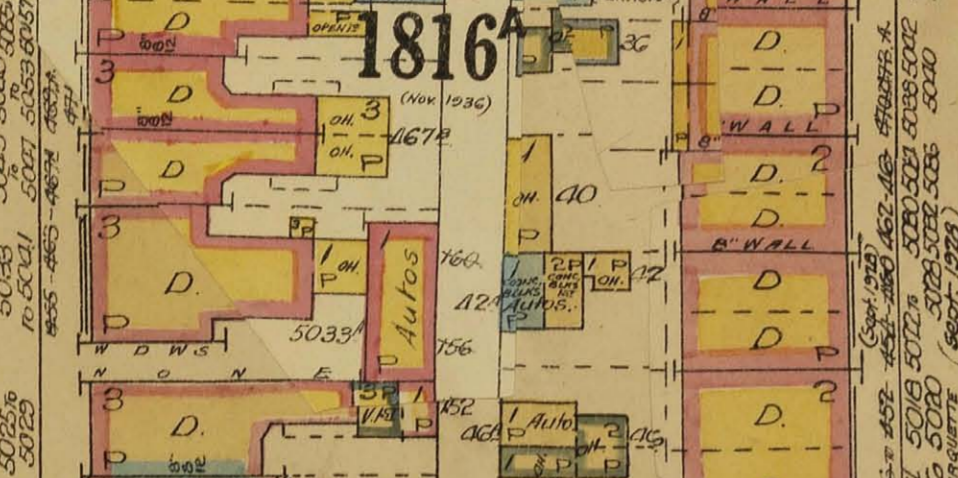
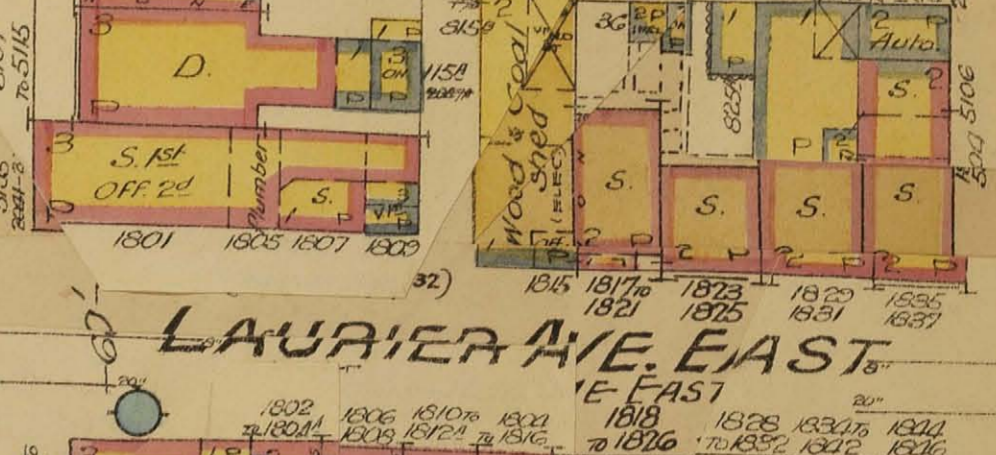
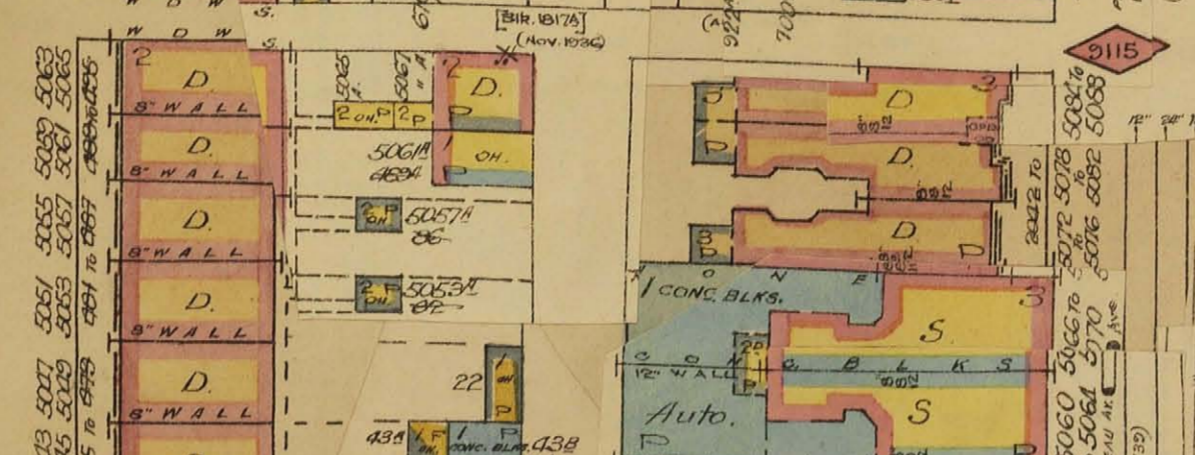
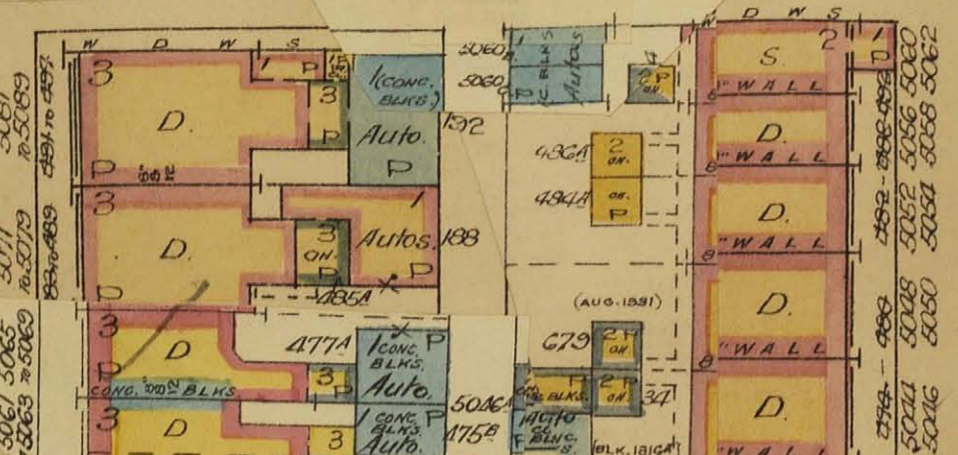
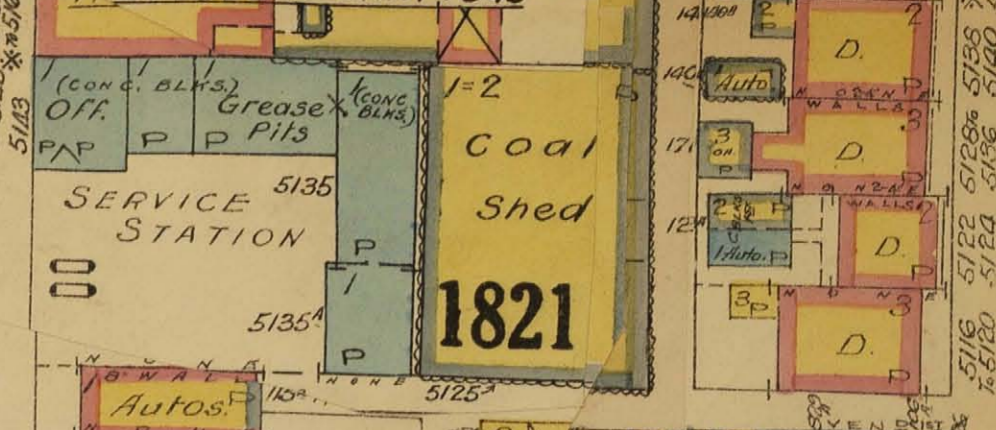
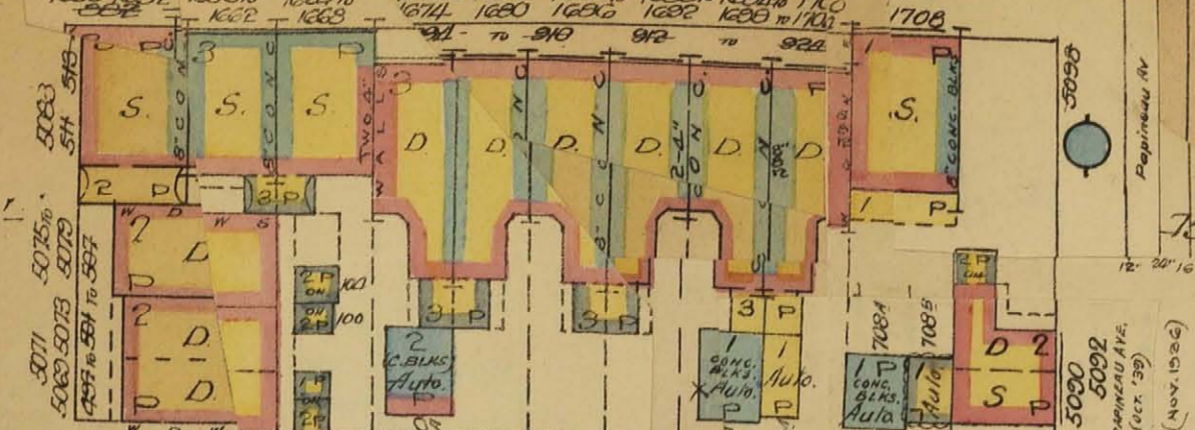
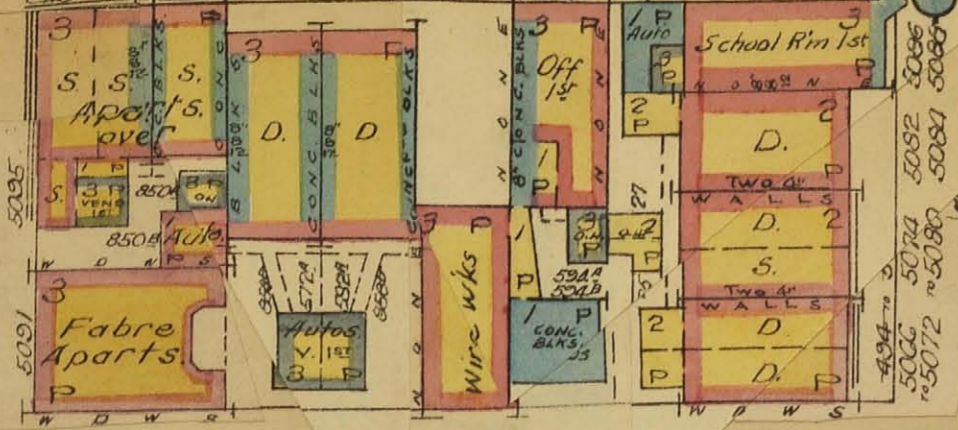
DELAROCHE

SCALE 50 FT - 1 INCH



ST. JOSEPH BLVD EAST  
COPYRIGHT REGISTERED AT OTTAWA  
BY THE  
UNDERWRITERS SURVEY BUREAU, LIMITED  
MONTREAL AND TORONTO

SCALE 50 FT. = 1 INCH



ST. JOSEPH BOULEVARD EAST

COPYRIGHT REGISTERED AT OTTAWA BY THE UNDERWRITERS SURVEY BUREAU LIMITED MONTREAL AND TORONTO

SEE SHEET NO 300

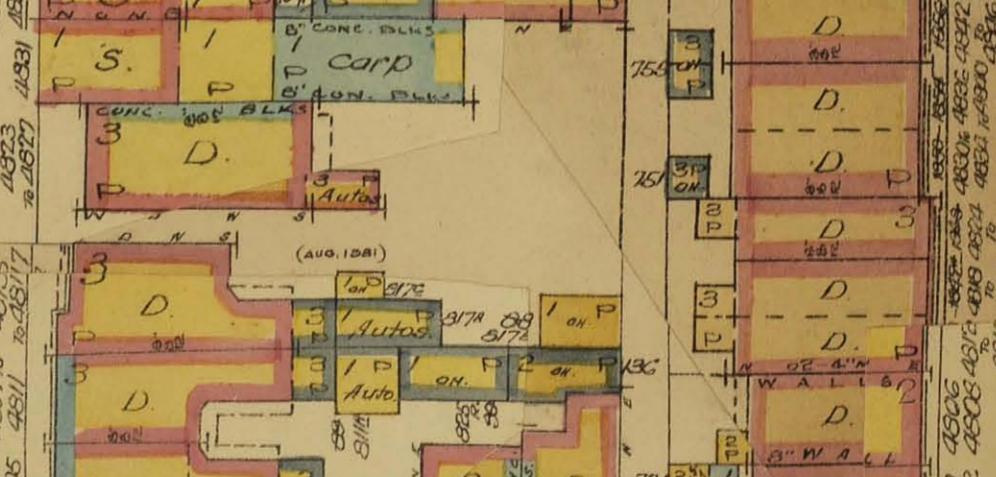
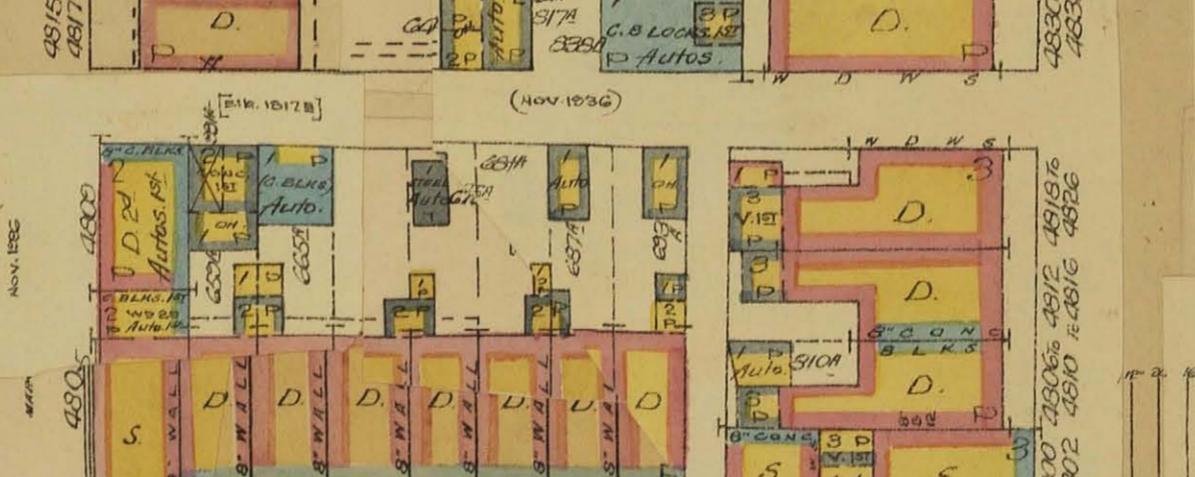
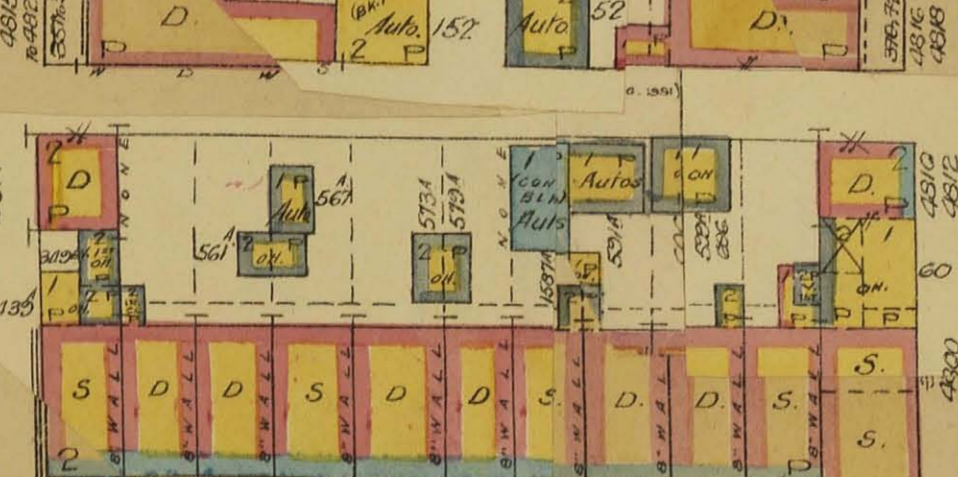
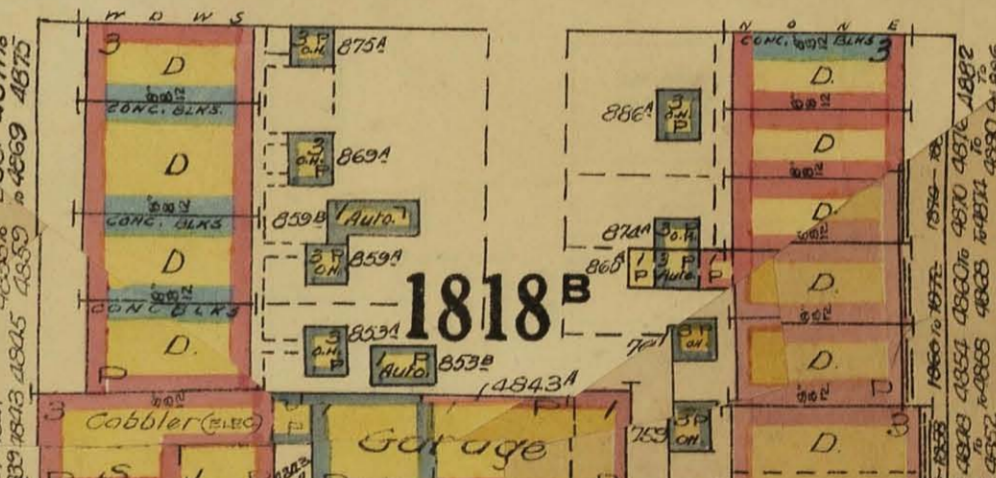
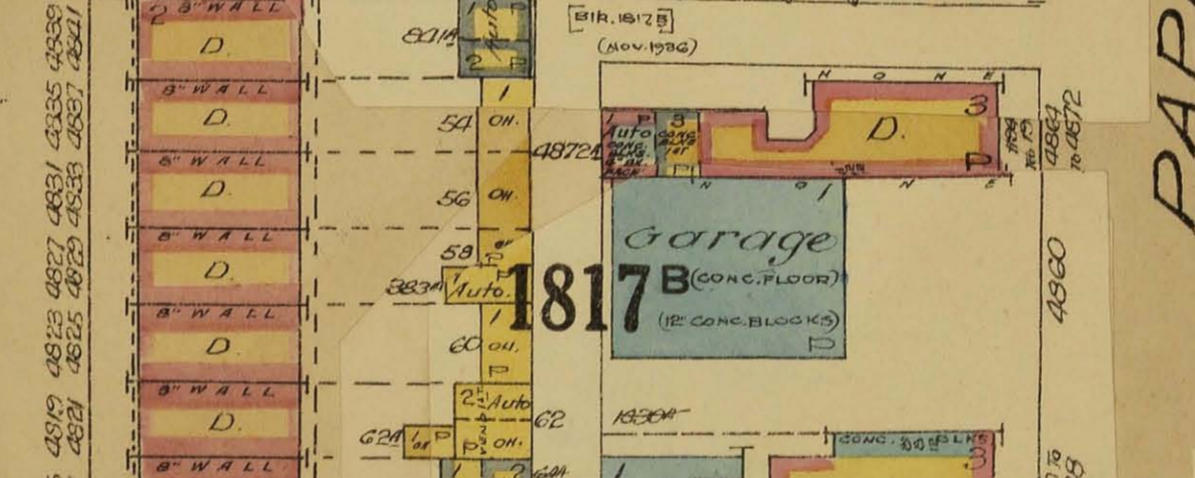
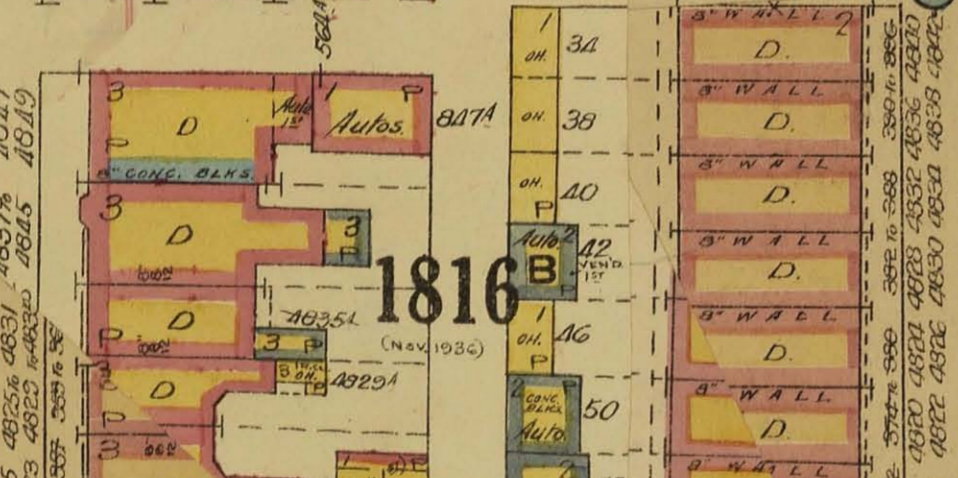
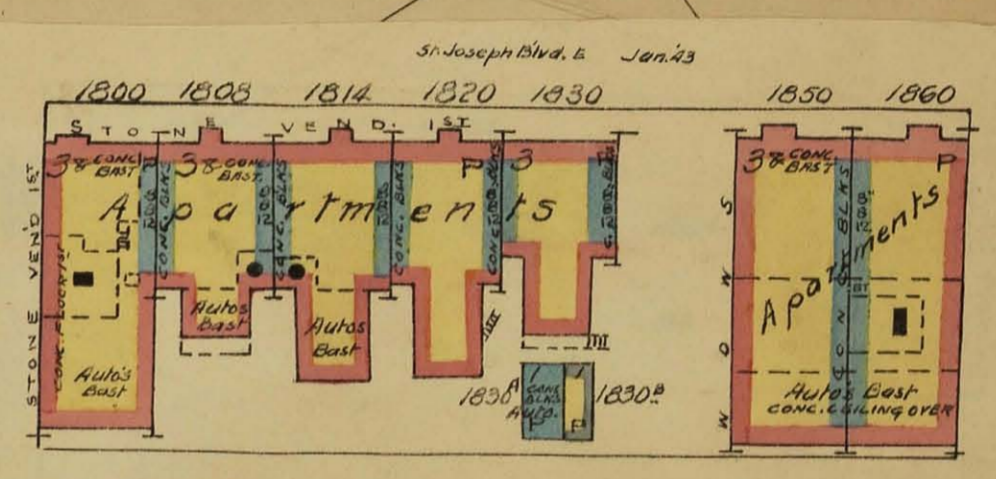
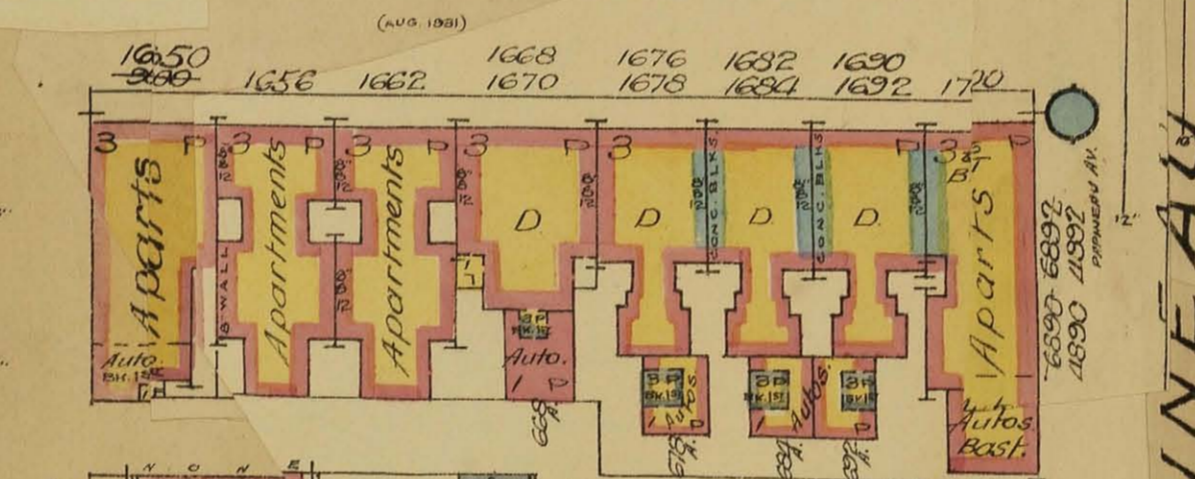
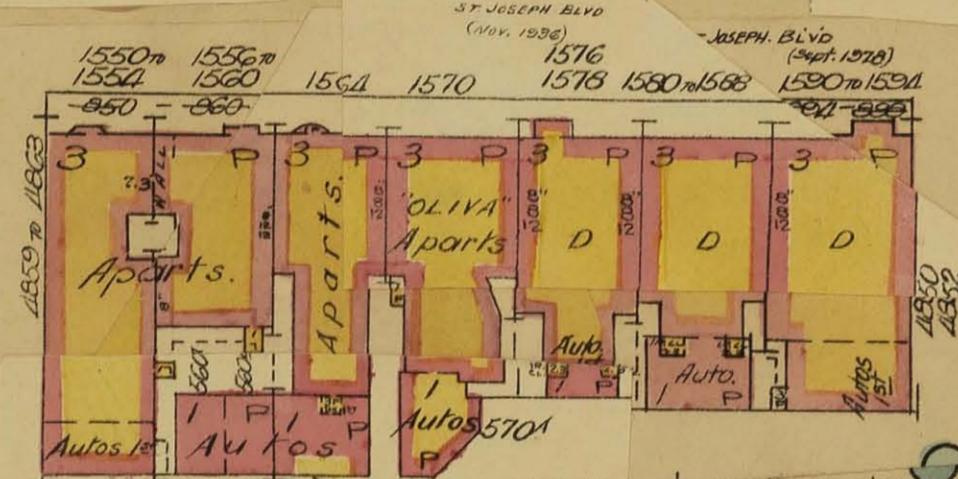
FABRE

MARQUETTE

PAPINEAU

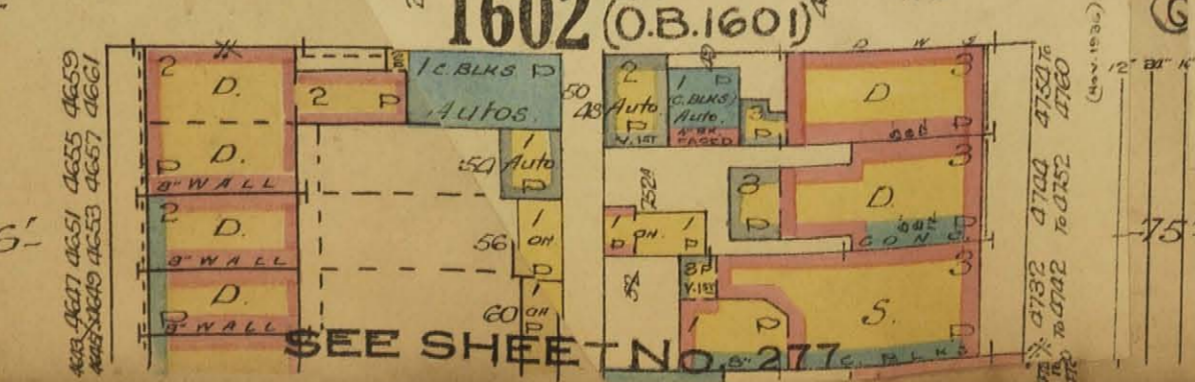
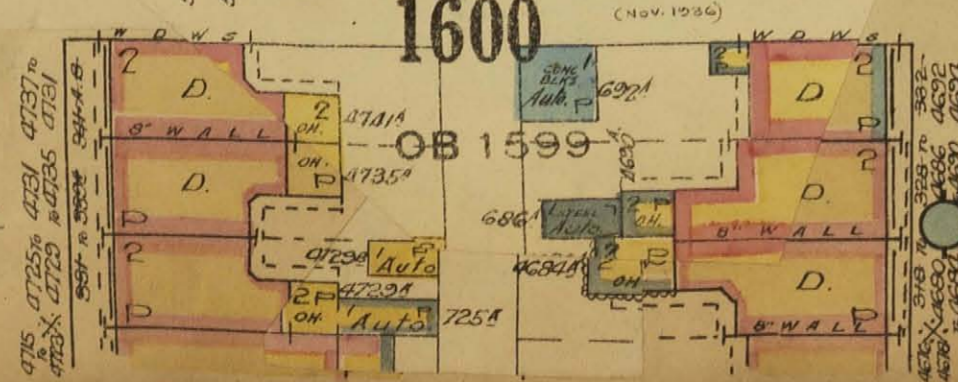
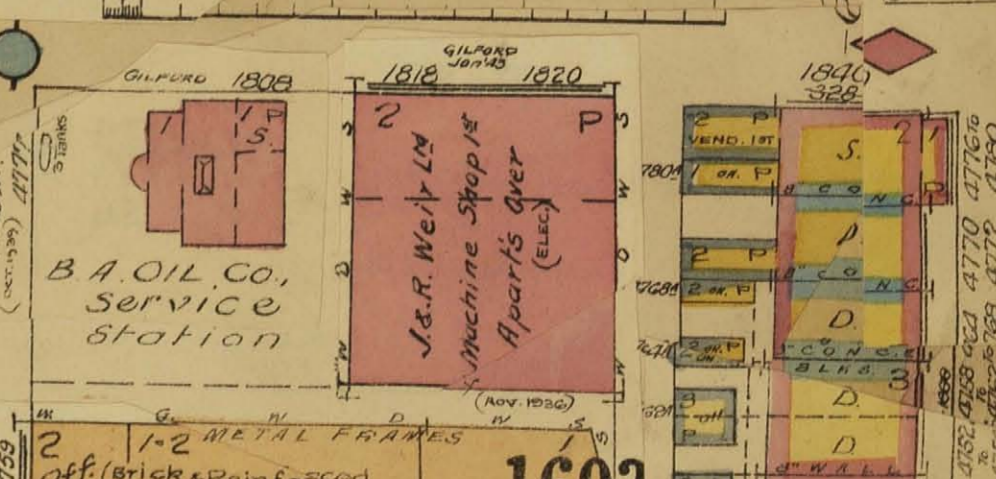
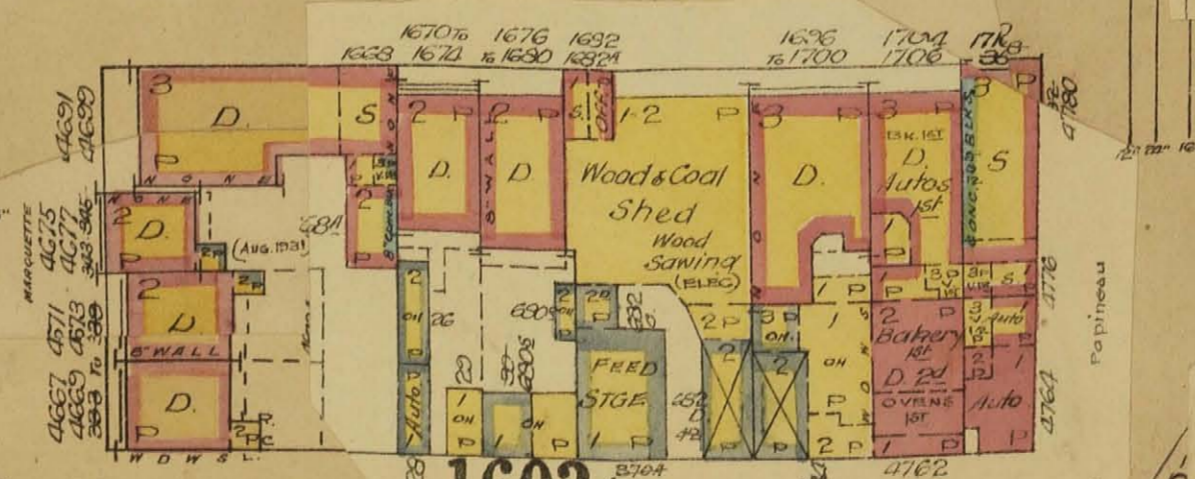
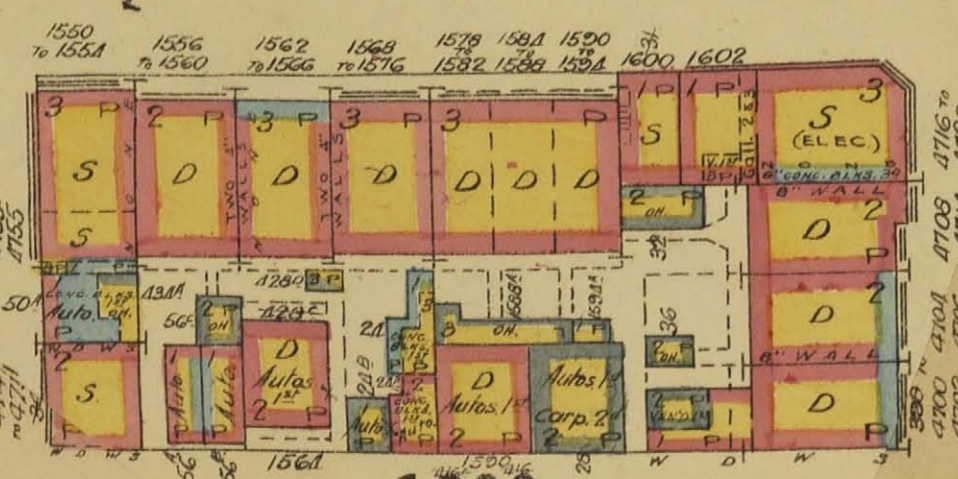
CARTIER

SEE SHEET NO. 415 VOL VI

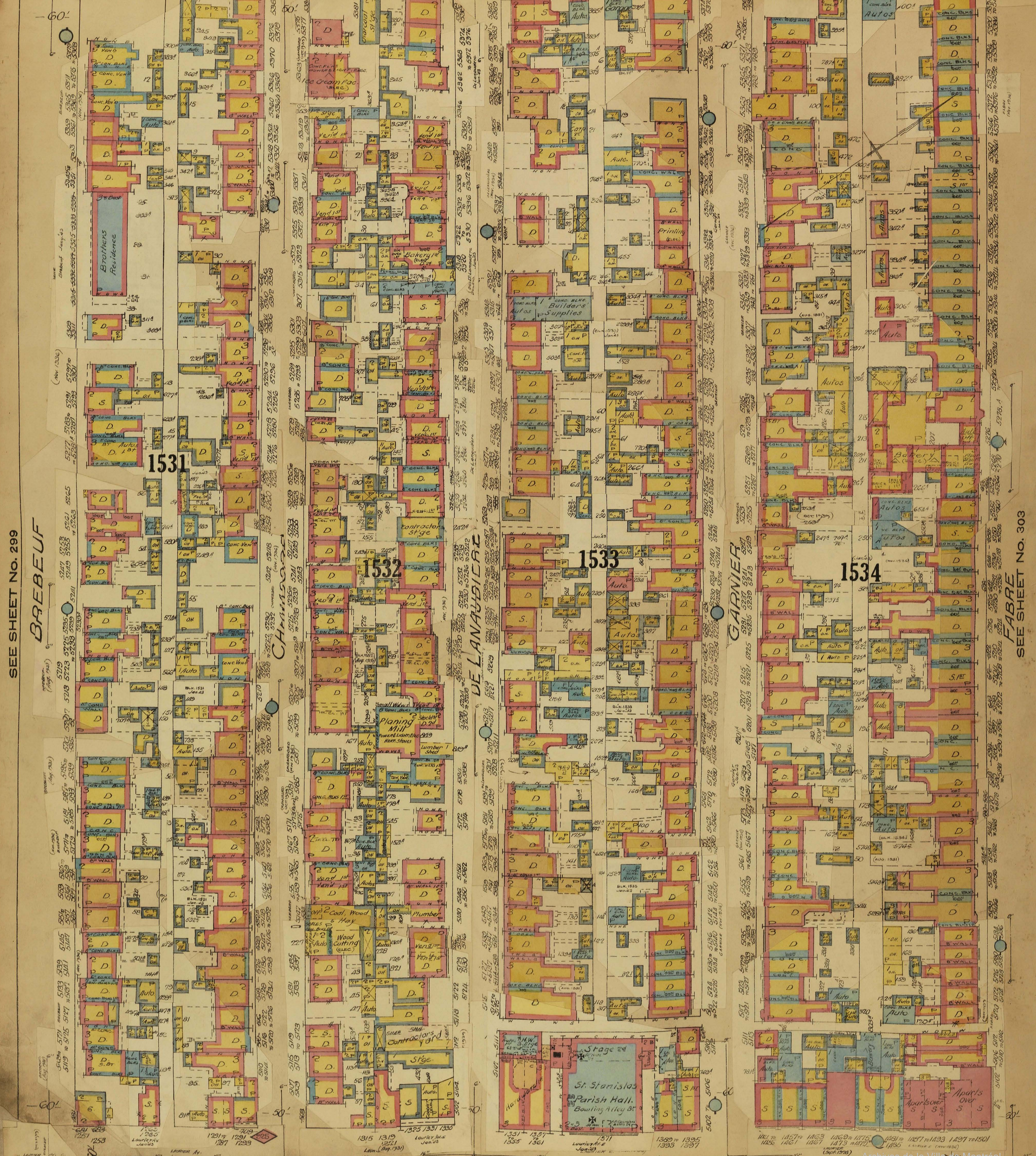


GILFORD

SCALE 50 FT. = 1 INCH



SEE SHEET NO. 277



SEE SHEET NO. 299

BREBEUF

1531

1532

1533

1534

DE LANAUDIERE

GARNIER

FABRE  
SEE SHEET NO. 303

LAURIER AVE. EAST

COPYRIGHT REGISTERED AT OTTAWA

Archives de la Ville de Montreal  
SCALE 50 FT. = 1 INCH

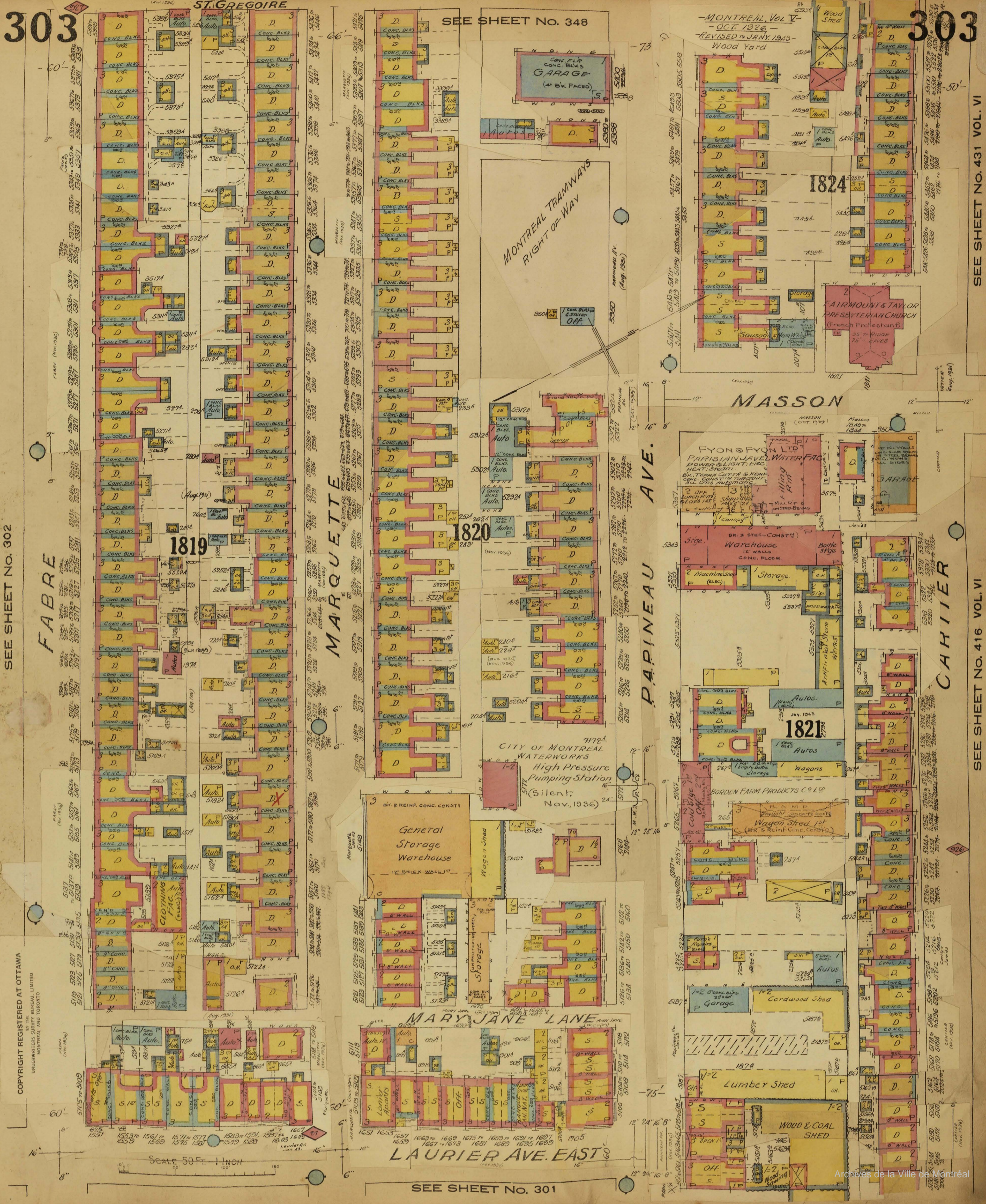
SEE SHEET NO. 300

BY THE UNDERWRITERS SURVEY BUREAU, LIMITED  
MONTREAL AND TORONTO

SEE SHEET NO. 302

SEE SHEET NO. 431 VOL. VI

SEE SHEET NO. 416 VOL. VI



ST. JUST AVE.

MONTREAL VOL. I - OUTREMONT - OCT. 1926 - REVISED TO JAN. 1943

SEE SHEET NO 794 VOL VII

CHAMPAGNEUR AVE.

1964

1972

1973

BOWLING GREEN

ST. VIATEUR AVE.

WISEMAN AVE.

OUTREMONT AVE.

1965<sup>A</sup>

Outremont park 1978

ELMWOOD PLACE

ELMWOOD AVE.

1965

1983

1984

This plan is the property of the UNDERWRITERS' SURVEY BUREAU, LIMITED, (unauthorized reproduction prohibited) and is loaned on the following conditions: that the plan is to be kept in good order, that it is to be used only in connection with business of Companies, Members of the Canadian Underwriters' Association, and is to be returned on request to the UNDERWRITERS' SURVEY BUREAU, LIMITED, Toronto and Montreal.

COPYRIGHT REGISTERED AT OTTAWA BY THE UNDERWRITERS' SURVEY BUREAU, LIMITED MONTREAL AND TORONTO

SCALE 50 FT. = 1 INCH

SEE SHEET NO. 291

McDOUGALL

Archives de la Ville de Montréal

SEE SHEET NO. 305

BLOOMFIELD AVE.

CÔTE ST. CATHERINE ROAD

305

305

JUVENAT DES CLERCS  
ST. VIATEUR  
WINDOWS ALL SIDES

COPYRIGHT REGISTERED AT OTTAWA  
BY THE  
UNDERWRITERS SURVEY BUREAU, LIMITED  
MONTREAL AND TORONTO

1975

1976

1977

[O.B. 1974]

AVE.

ST. VIATEUR  
(Nov. 1936)

AVE.

SEE SHEET NO. 304

BLOOMFIELD

371

325

37

37

297

1979

1680

1981

1982

1989

1990

DE L'EPÉE AVE.

QUERBES AVE.

DUROCHEL

ELMWOOD AVE.  
(Oct. 1931)

AVE.

SEE SHEET NO. 306

HUTCHISON

BOUDARY

SEE SHEET NO. 292

SCALE 50 FT. = 1 INCH

Archives de la Ville de Montréal

MONTREAL AND  
MONTREAL

CITY

BETWEEN

AND

CITY

OF

MONTREAL

AND

MONTREAL

MONTREAL

MONTREAL

MONTREAL, VOL. IV  
OCT. 1926 (OUTREMONT)  
REVISED TO JAN. 1943

MEWEAR  
MEMORIAL CHURCH  
(Presb.)  
25 TO BAYES  
40 TO RIDGE

Chateau Laurier  
Apt. 1015

1015 1035

1030 1032

1000 1001 1002

1094 1096

1098 1099

1099 1100

1100 1101

1101 1102

1102 1103

1103 1104

1104 1105

1105 1106

1106 1107

1107 1108

1108 1109

1109 1110

1110 1111

1111 1112

1112 1113

(Oct. 1931)

(Oct. 1931)

(Oct. 1931)

(Oct. 1931)

(Oct. 1931)

(Oct. 1931)

(Oct. 1931)

(Oct. 1931)

(Oct. 1931)

(Oct. 1931)

(Oct. 1931)

(Oct. 1931)

(Oct. 1931)

(Oct. 1931)

(Oct. 1931)

(Dec. 1923)

(Dec. 1923)

(Dec. 1923)

(Dec. 1923)

(Dec. 1923)

(Dec. 1923)

(Dec. 1923)

(Dec. 1923)

(Dec. 1923)

(Dec. 1923)

(Dec. 1923)

(Dec. 1923)

(Dec. 1923)

(Dec. 1923)

(Dec. 1923)

(Dec. 1923)

SEE SHEET NO. 304  
BLOOMFIELD  
371  
325  
37  
37  
297  
1979  
1680  
1981  
1982  
1989  
1990  
SEE SHEET NO. 292  
SCALE 50 FT. = 1 INCH  
Archives de la Ville de Montréal  
MONTREAL AND  
MONTREAL  
CITY  
BETWEEN  
AND  
CITY  
OF  
MONTREAL  
AND  
MONTREAL  
MONTREAL  
MONTREAL  
MONTREAL

OUTREMENT AND  
MONTREAL  
CITY OF

BOUNDARY  
HUTCHISON

SEE SHEET NO. 305

SEE SHEET NO. 314

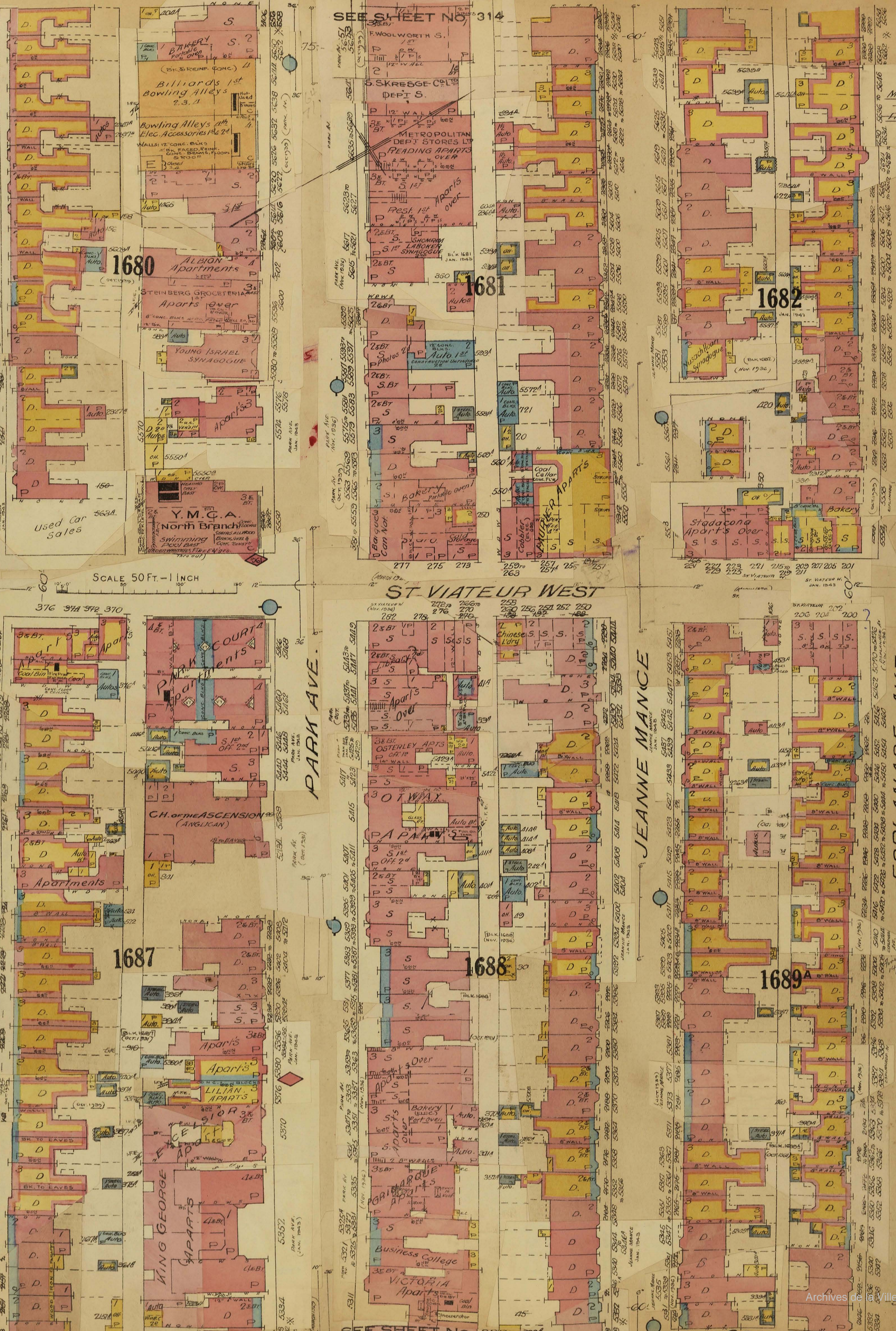
ST VIEVEUR WEST

JEANNE MANCE

ESPLANADE AVE.

SEE SHEET NO. 307

SEE SHEET NO. 293






307

307

MONTREAL VOL. V  
OCT 1926  
REVISED TO JAN 1928



COPYRIGHT REGISTERED AT OTTAWA BY THE UNDERWRITERS SURVEY BUREAU, LIMITED MONTREAL AND TORONTO

1701

1702

1707

Whse  
Candy Fac  
H. DUFRENE CO. LTD  
SWISS LANE

ST VIEVEUR

EAST

ST. DOMINIQUE

CASGRAIN AVE.

DE GASPE AVE.

CANADIAN PACIFIC RAILWAY

St. Louis

SEE SHEET No. 295

SCALE 50 FT. = 1 INCH

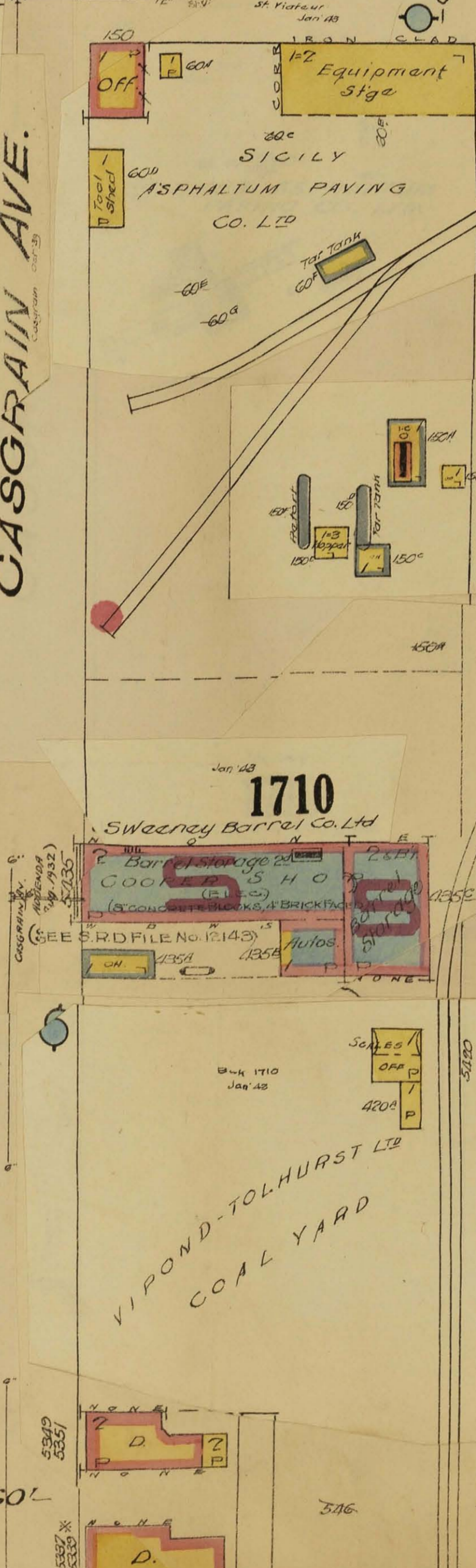
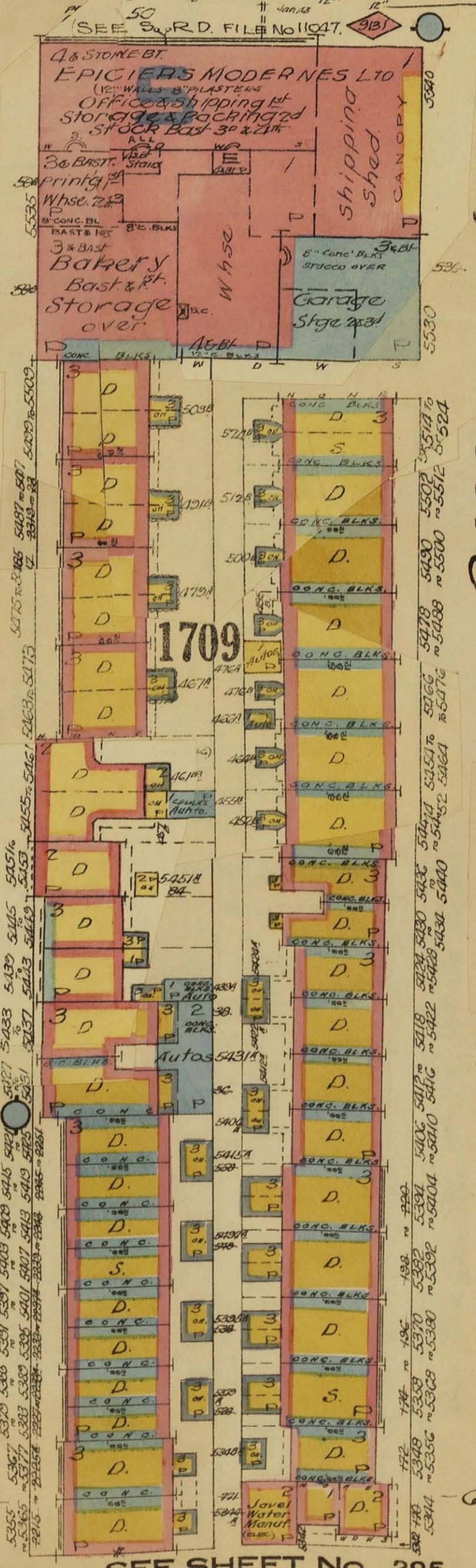
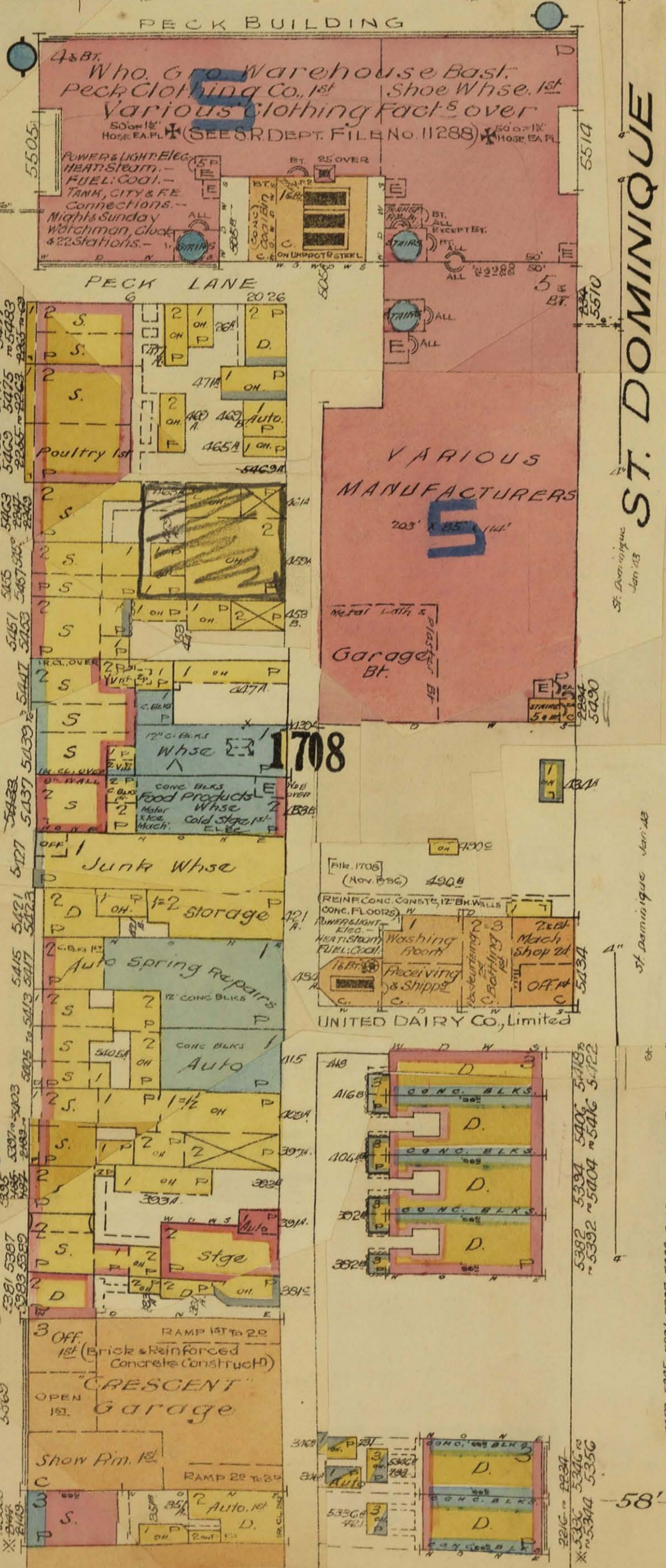
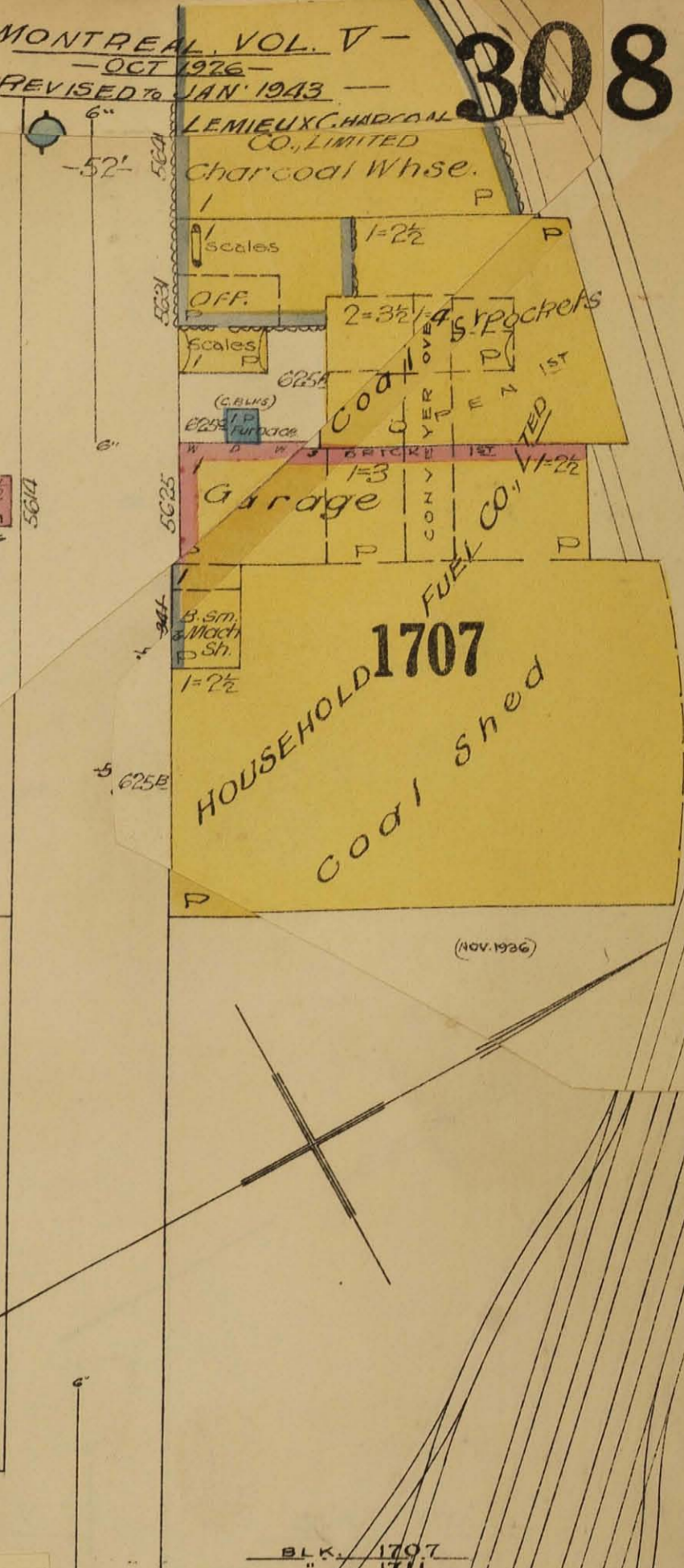
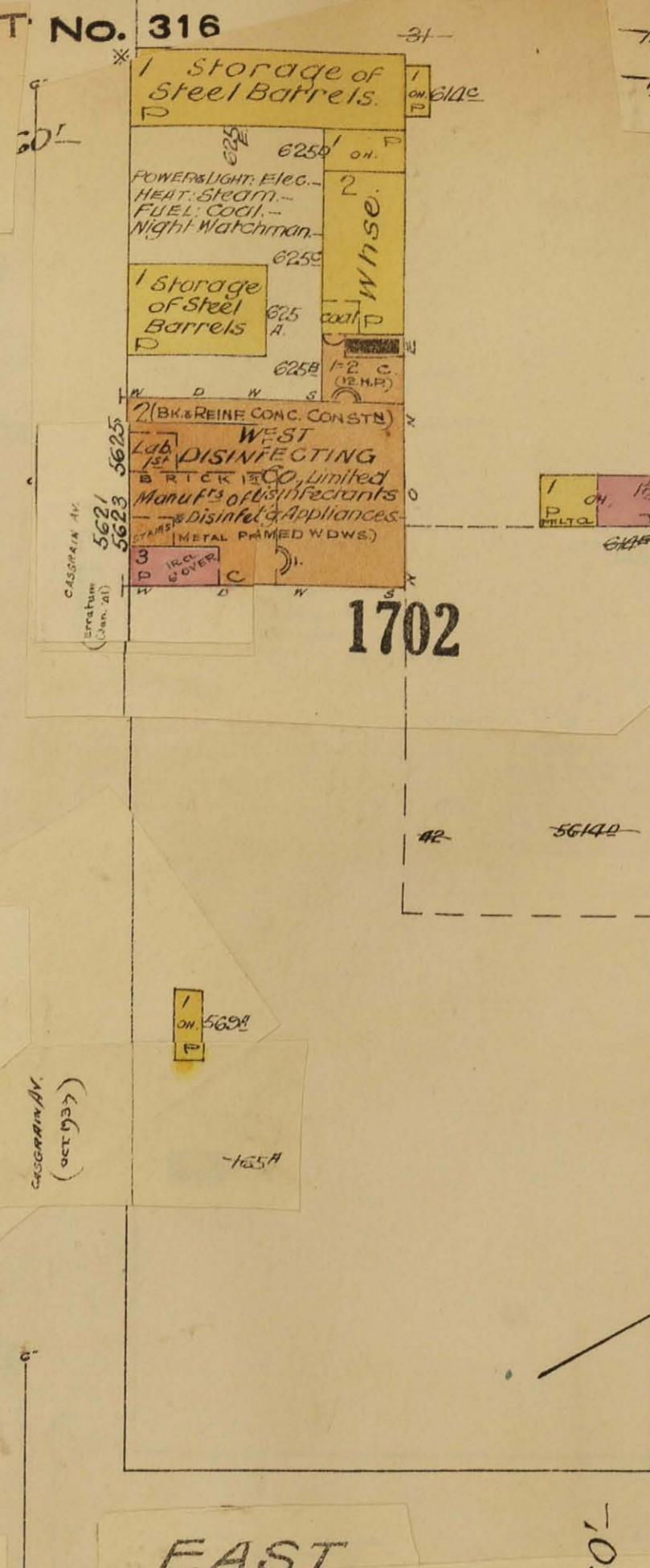
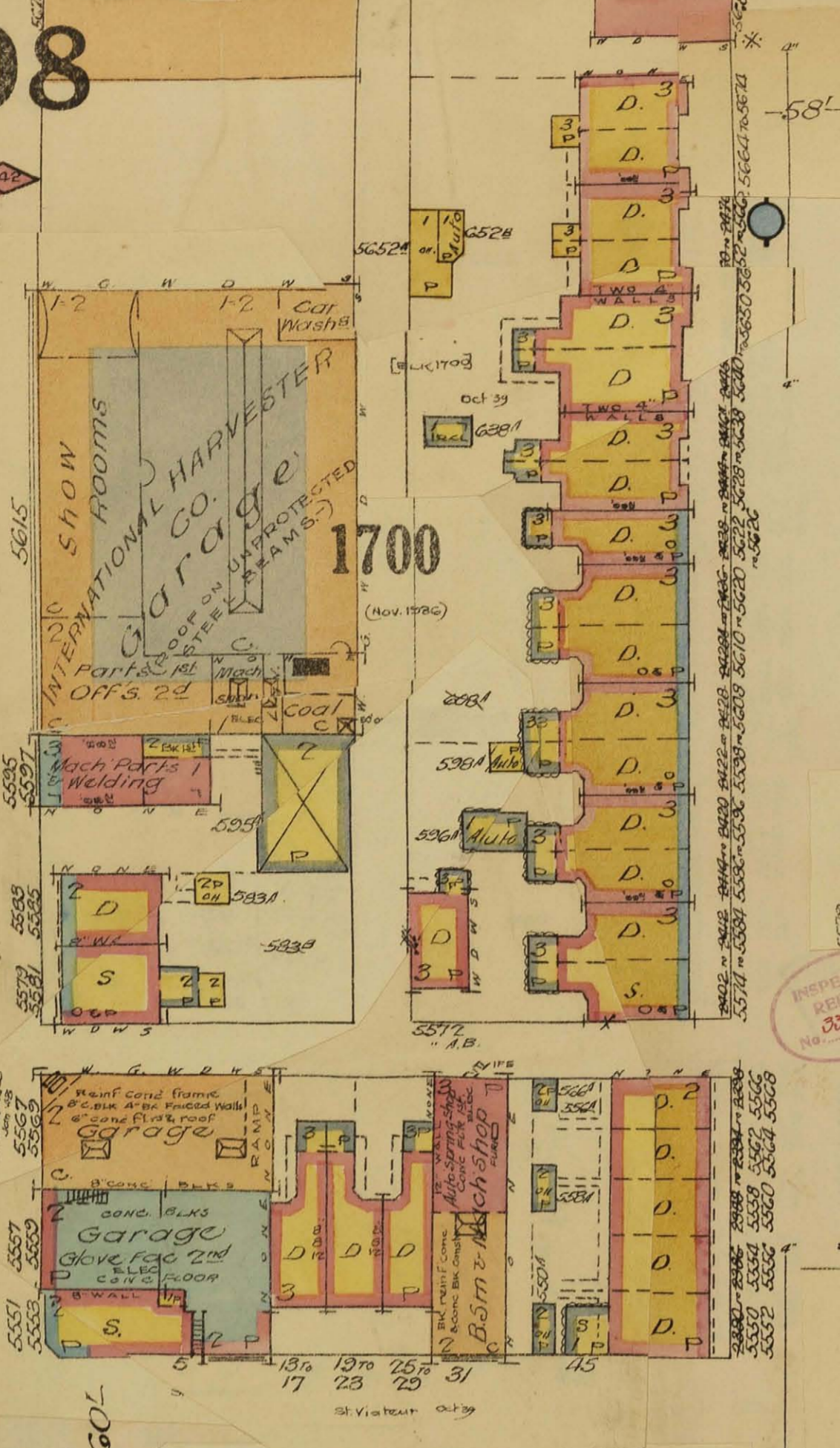
Archives de la Ville de Montreal

BOULEVARD

ST. LAWRENCE

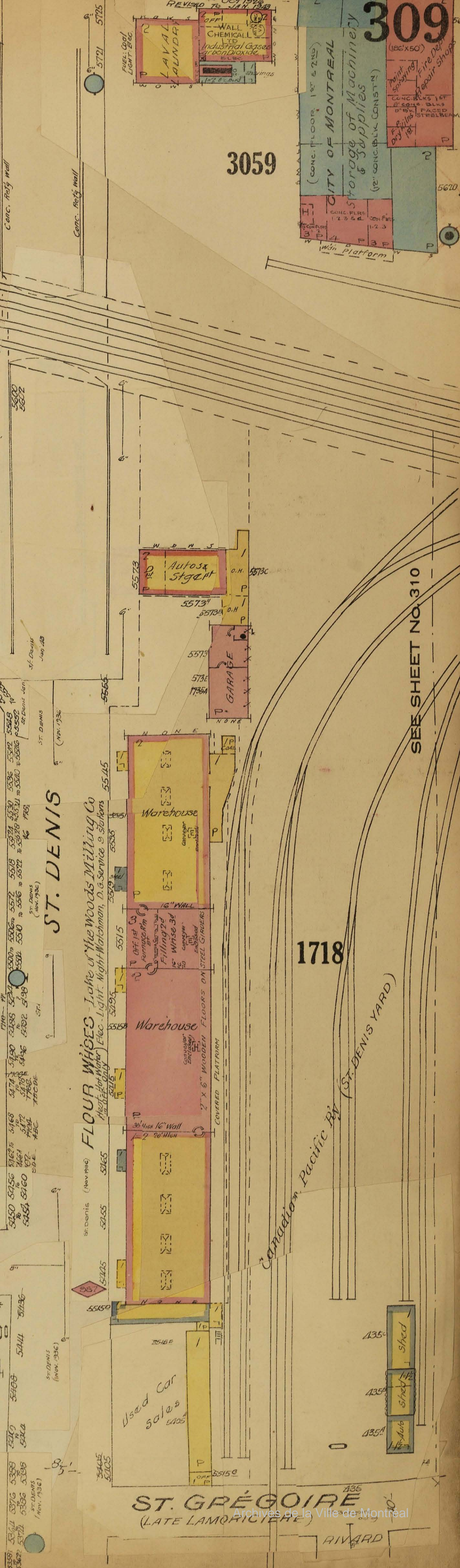
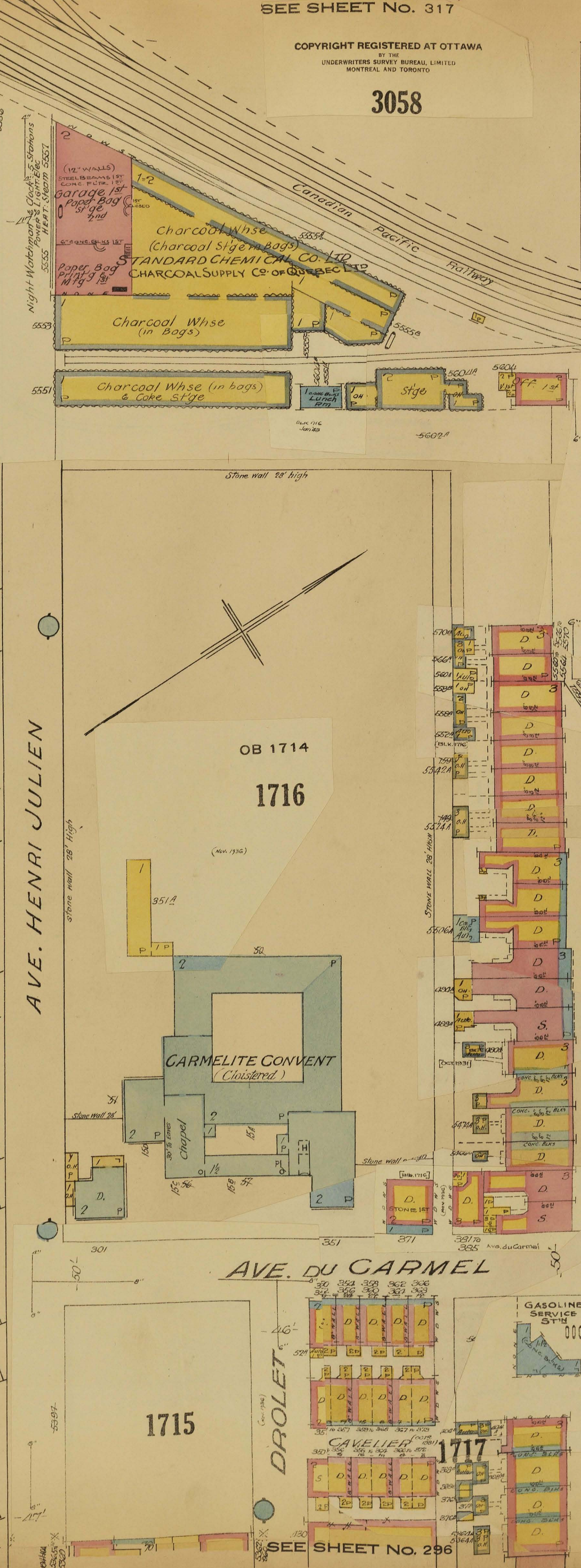
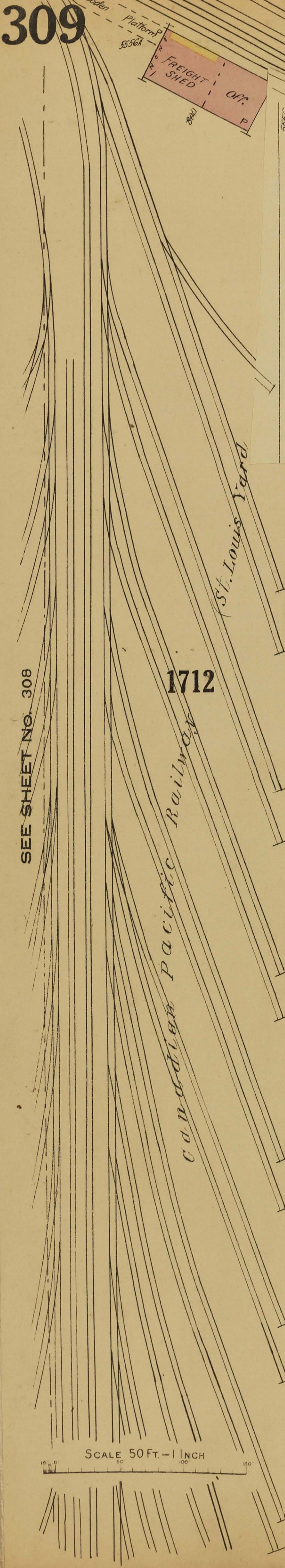
SEE SHEET NO. 307 ST. VIEVEUR

SEE SHEET NO. 309



SEE SHEET NO. 308

SEE SHEET NO. 310



AVE. HENRI JULIEN

ST. DENIS

AVE. DU CARMEL

Canadian Pacific Ry (ST. DENIS YARD)

1712

OB 1714  
1716

CARMELITE CONVENT  
(Cloistered)

1715

1717

1718

FLOUR WHSES - J. de la Woods Milling Co  
Mechanical Elec. Light Night Watchman, D.G. Service & Stations

ST. GRÉGOIRE  
(LATE LAMORCIÈRE)

SCALE 50 FT. = 1 INCH

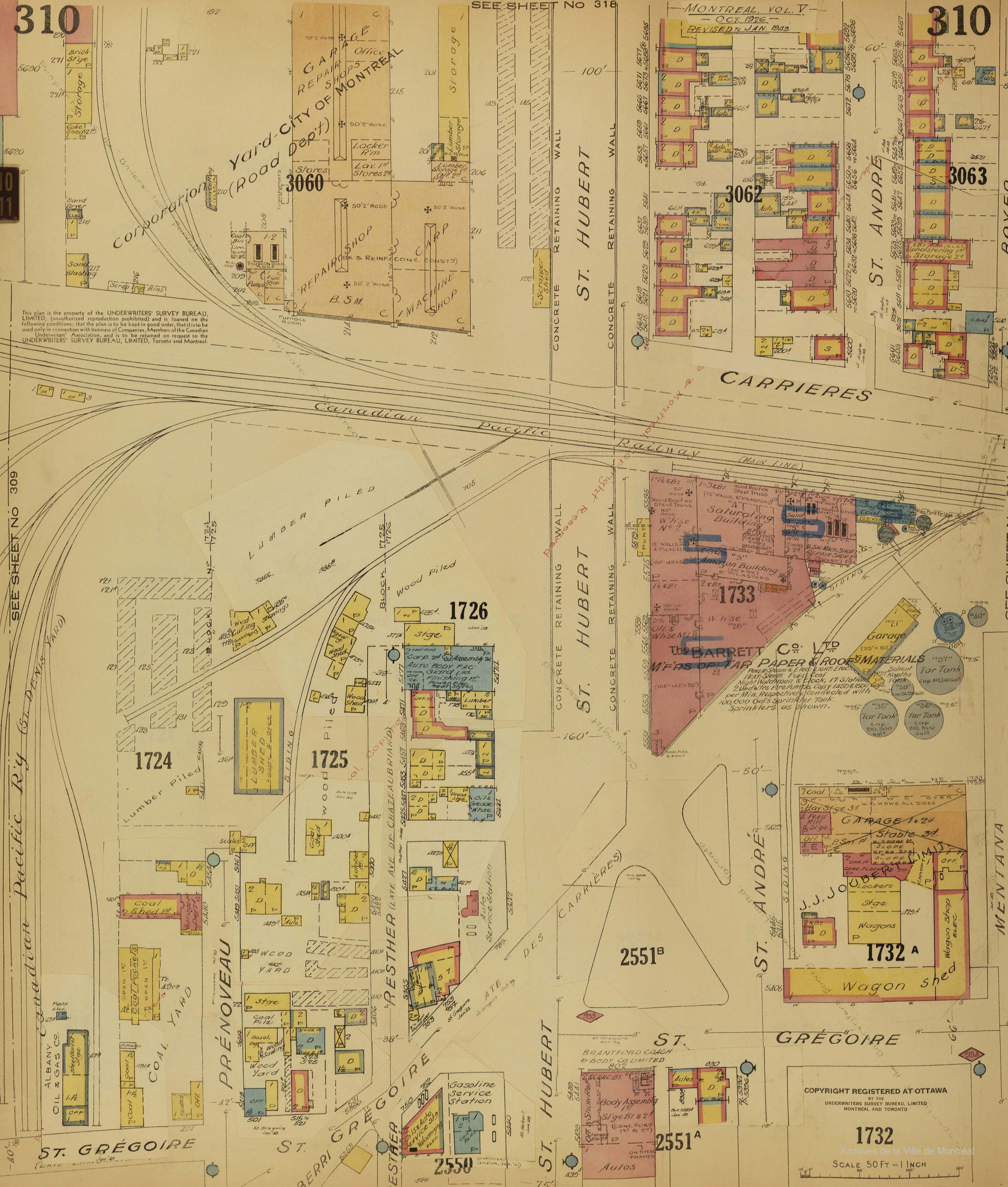
SEE SHEET NO. 296

Archives de la Ville de Montréal

This plan is the property of the UNDERWRITERS' SURVEY BUREAU, LIMITED, (unauthorized reproduction prohibited) and is loaned on the following conditions: that the plan is to be kept in good order, that it is to be used only in connection with business of Companies, Members of the Canadian Underwriters' Association, and is to be returned on request to the UNDERWRITERS' SURVEY BUREAU, LIMITED, Toronto and Montreal.

SEE SHEET NO 309

SEE SHEET NO 311



COPYRIGHT REGISTERED AT OTTAWA  
BY THE  
UNDERWRITERS SURVEY BUREAU, LIMITED,  
MONTREAL AND TORONTO

1732

Archives de la Ville de Montréal

SCALE 50 FT = 1 INCH



SEE SHEET NO. 776 VOL

SEE SHEET NO. 794 VOL VII

SEE SHEET NO. 313



SEE SHEET NO. 304

ST. JUST AVE. SCALE 50 Ft. = 1 INCH

LAJOIE AVE.

BLOOMFIELD AVE.

DE L'EPÉE AVE.

QUERBES AVE.

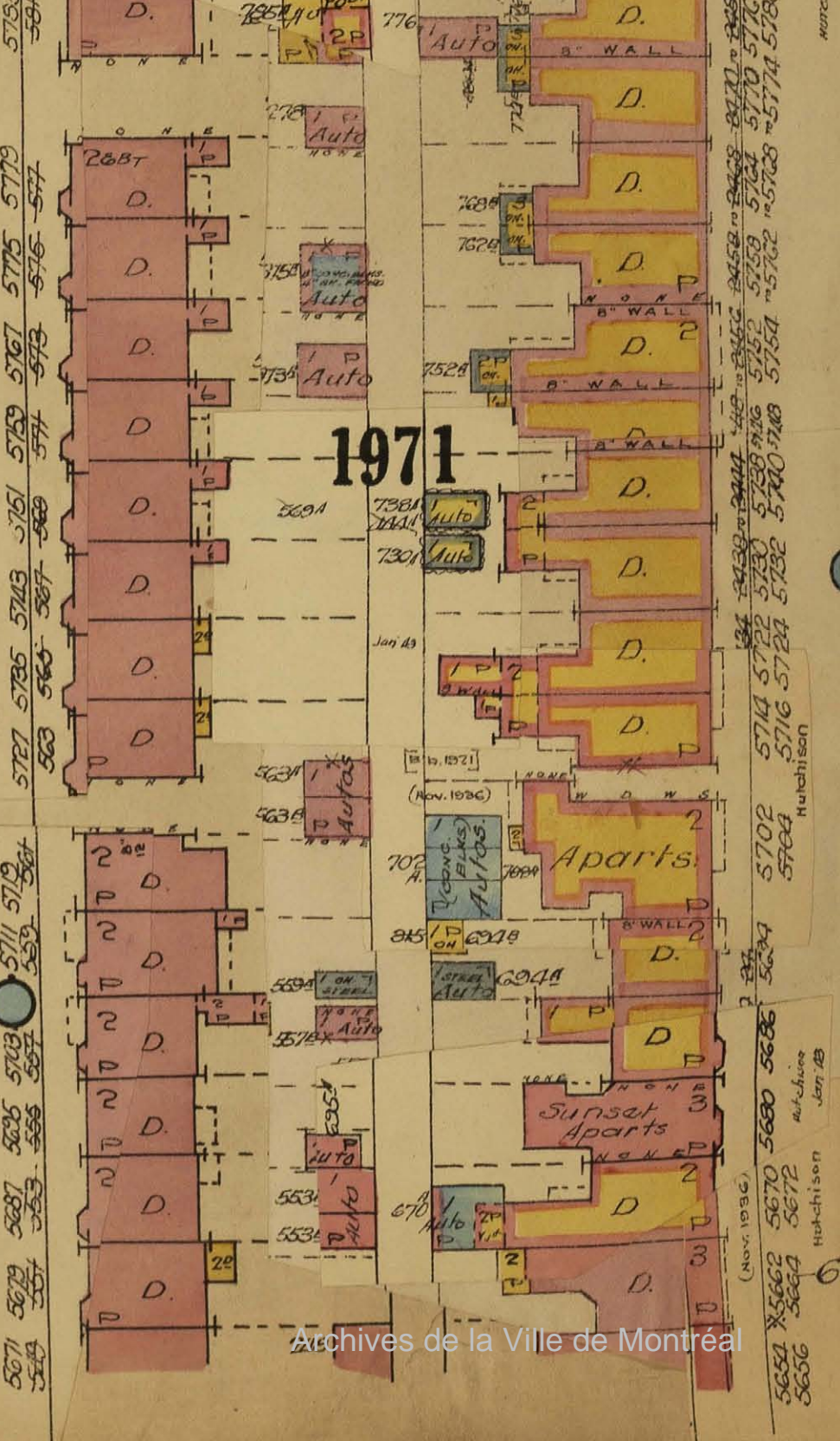
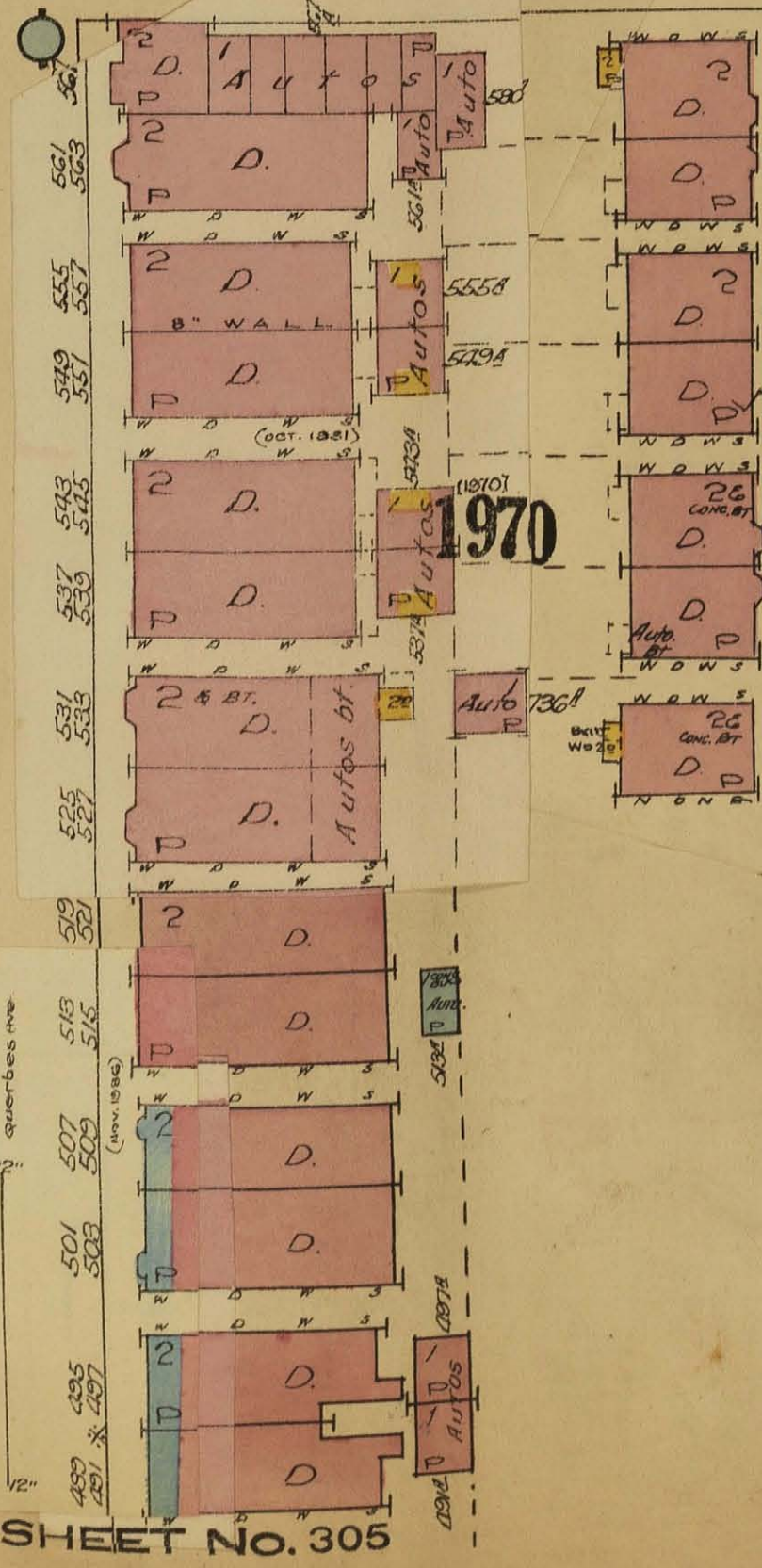
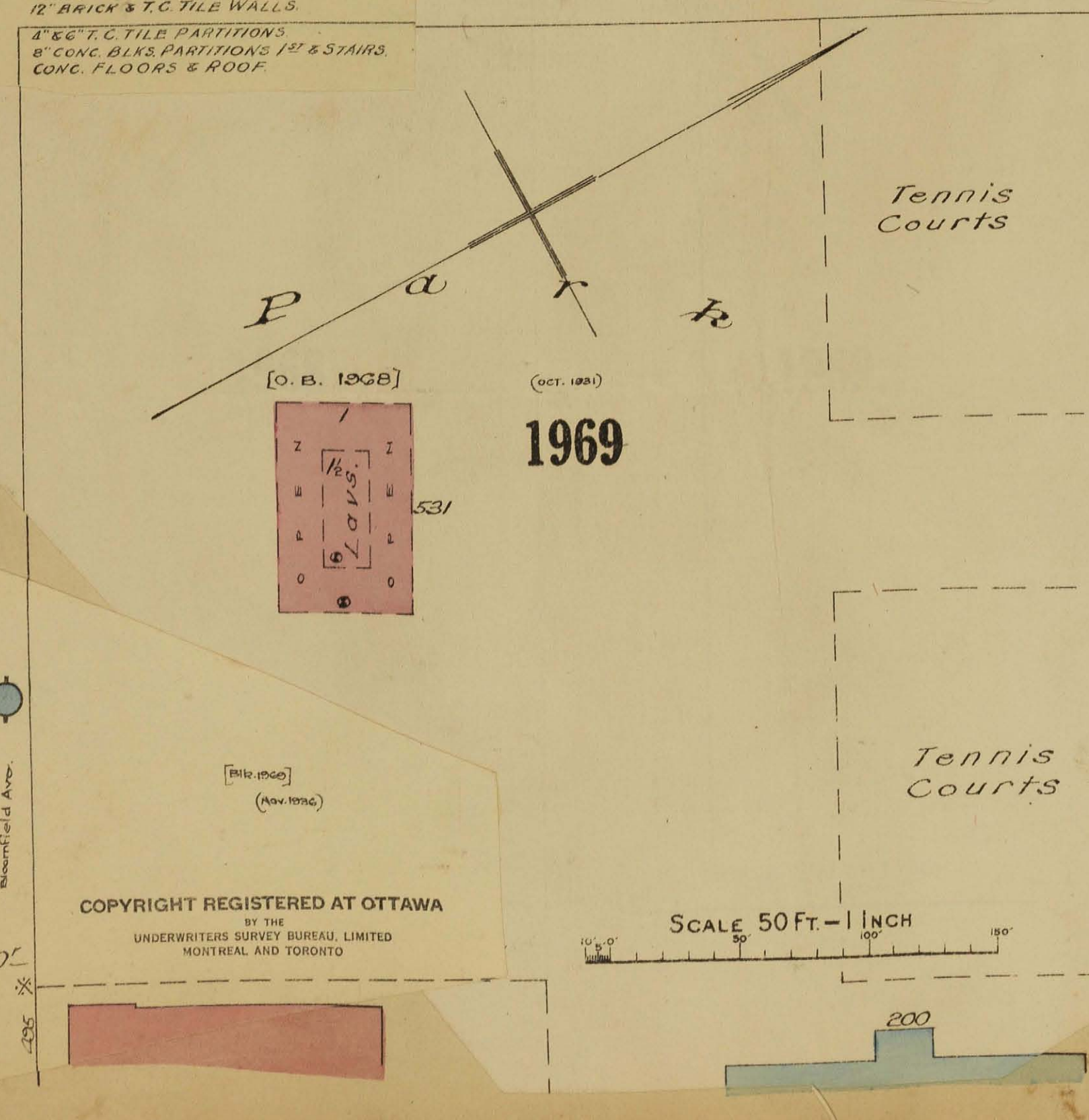
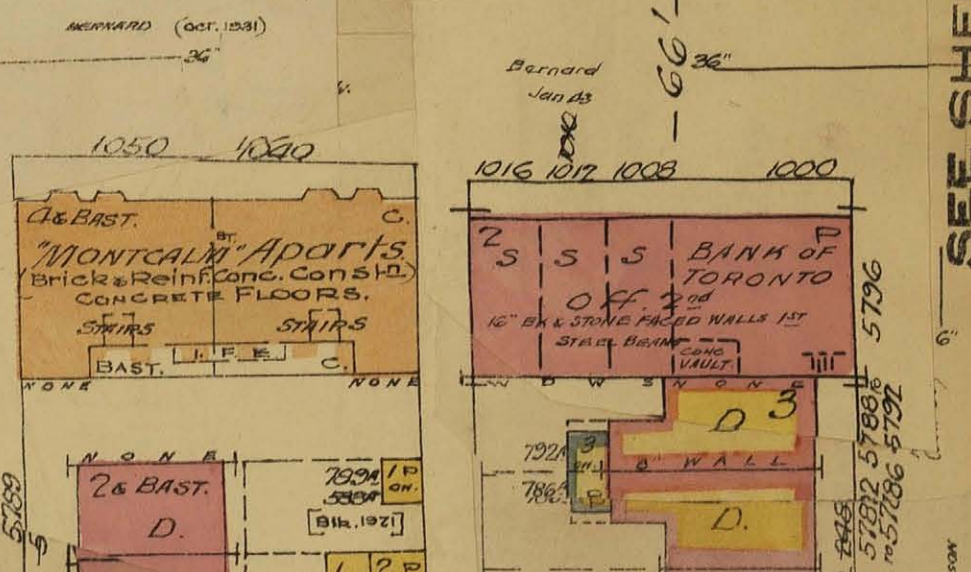
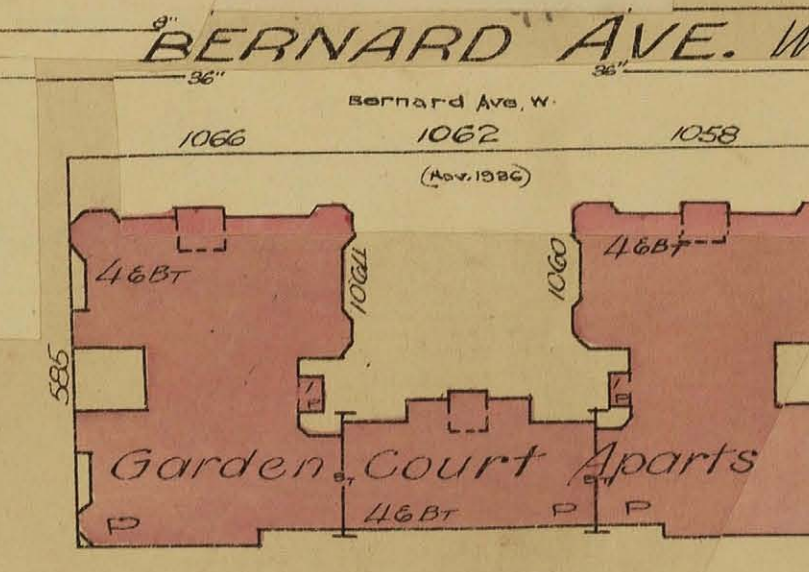
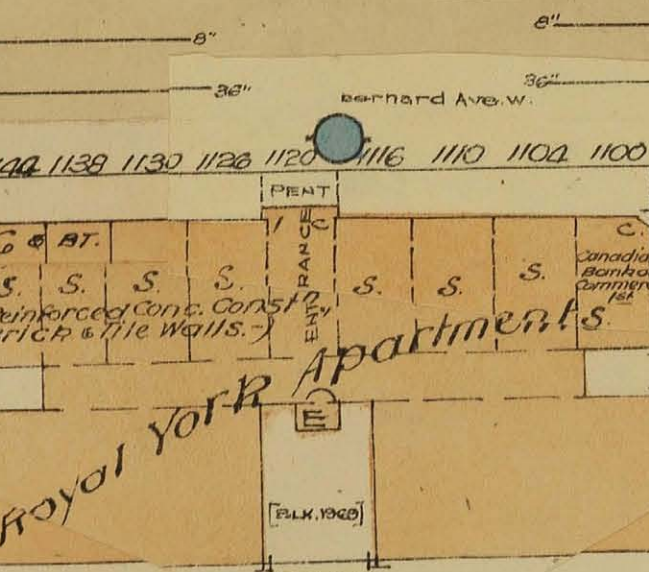
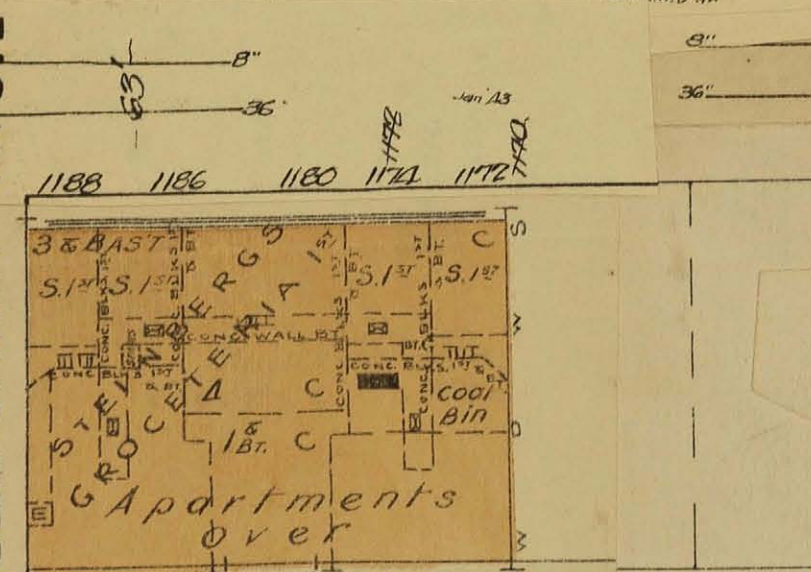
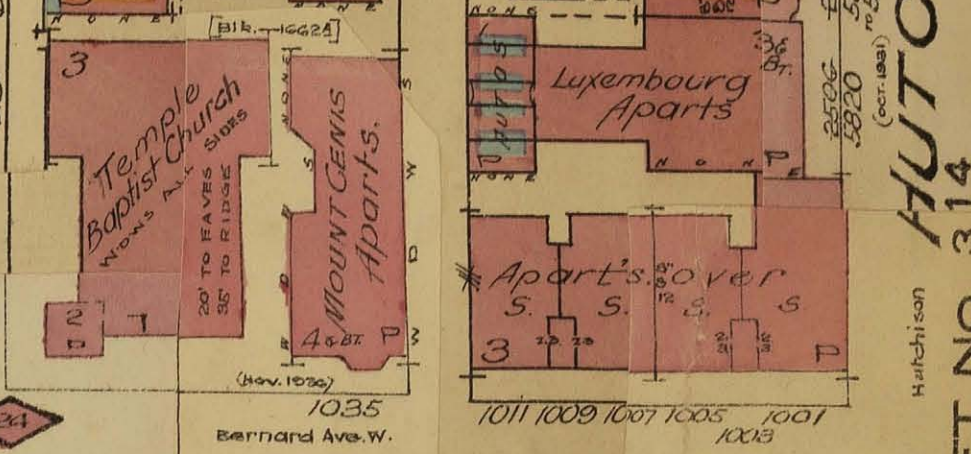
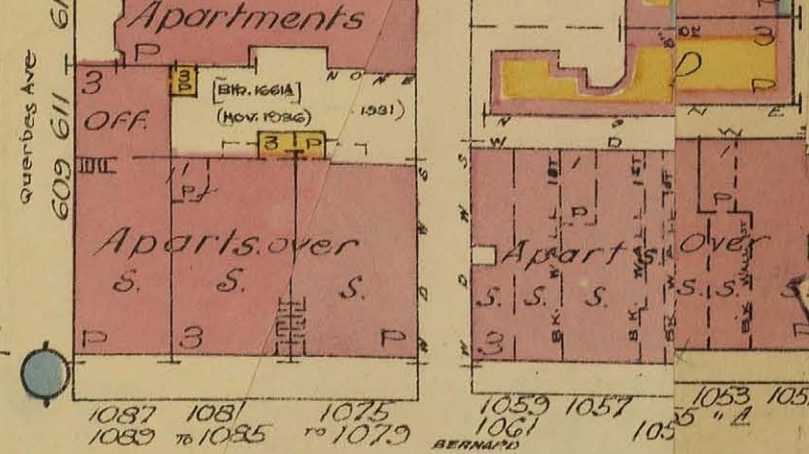
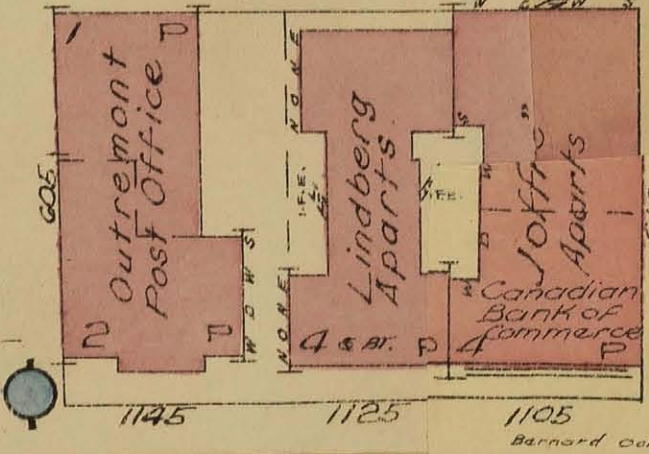
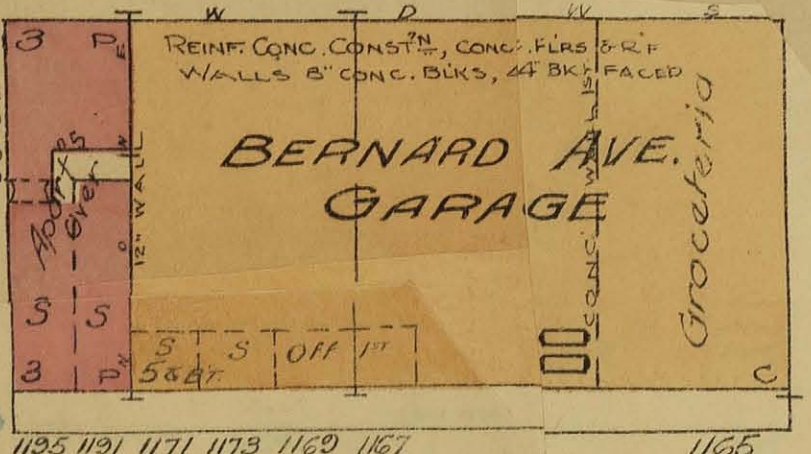
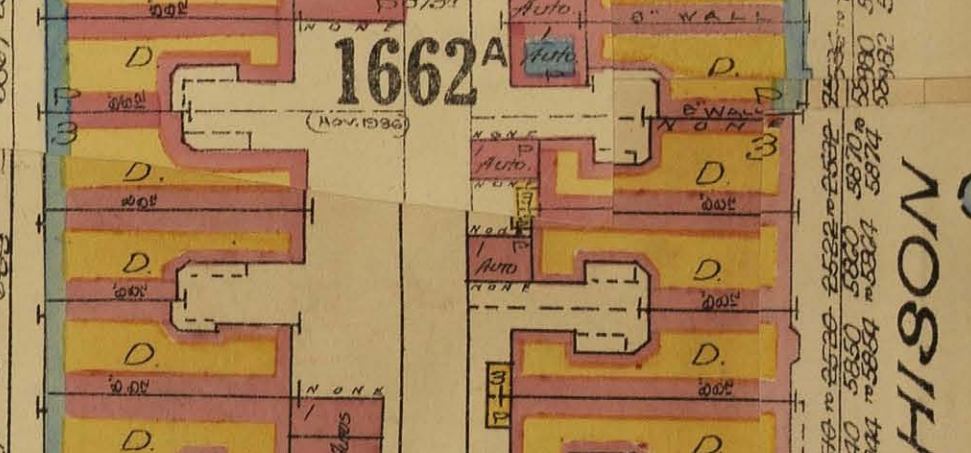
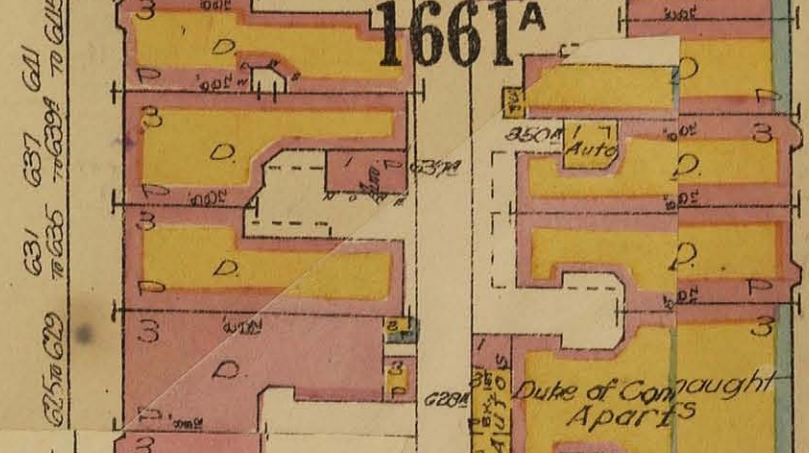
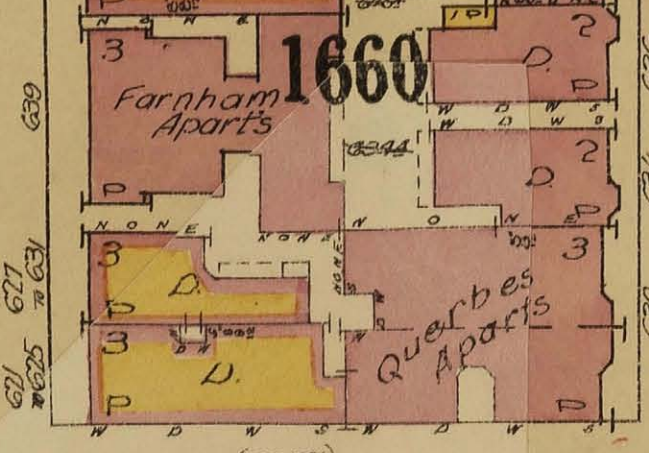
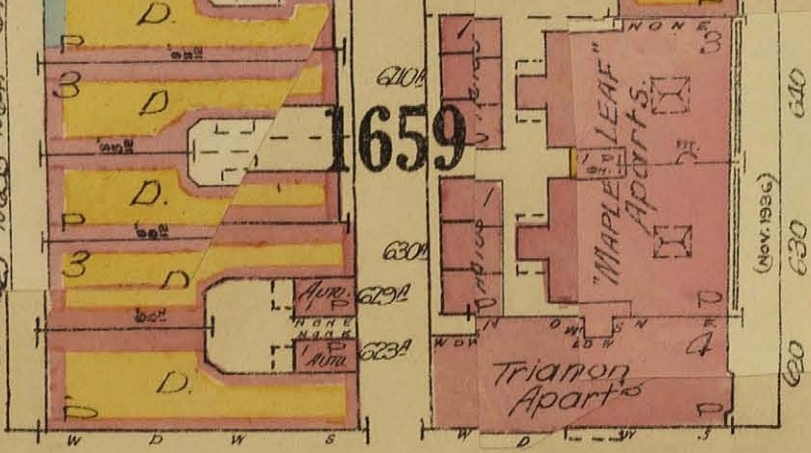
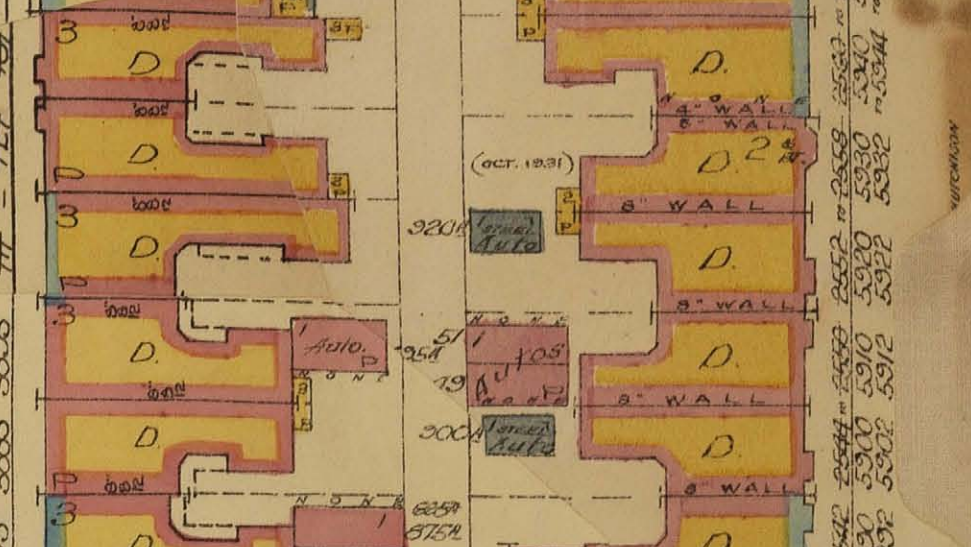
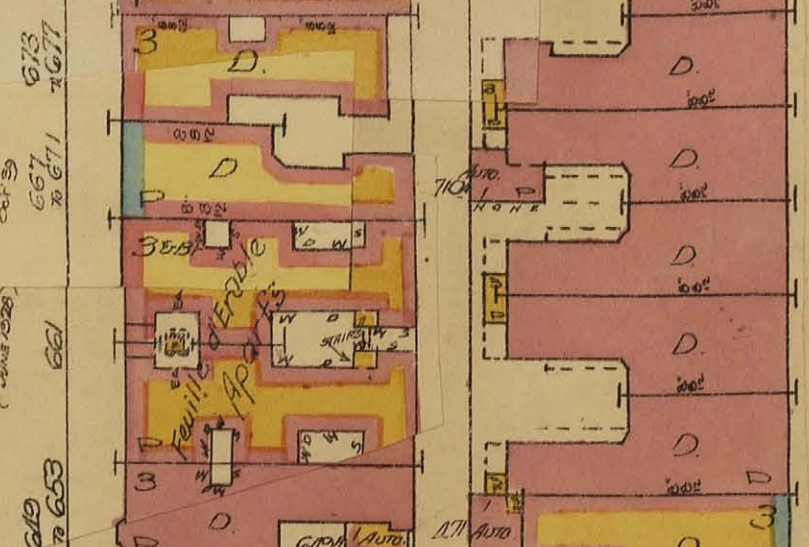
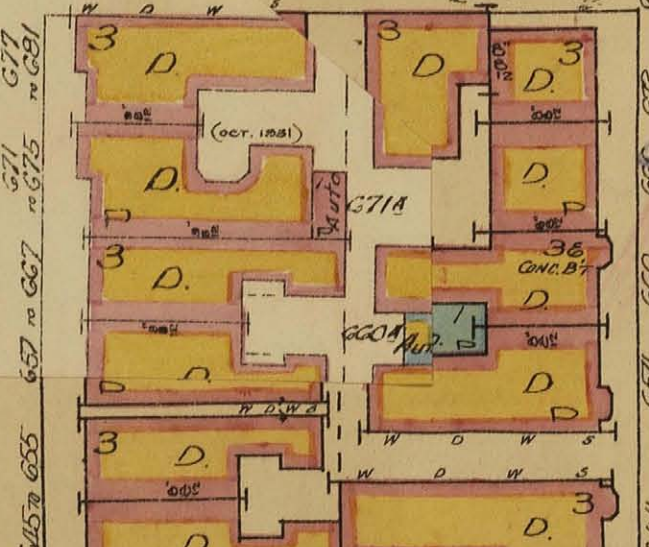
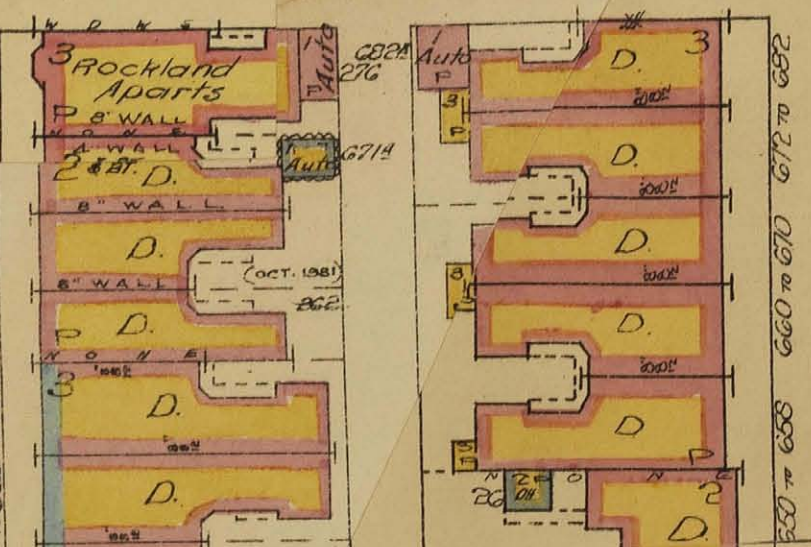
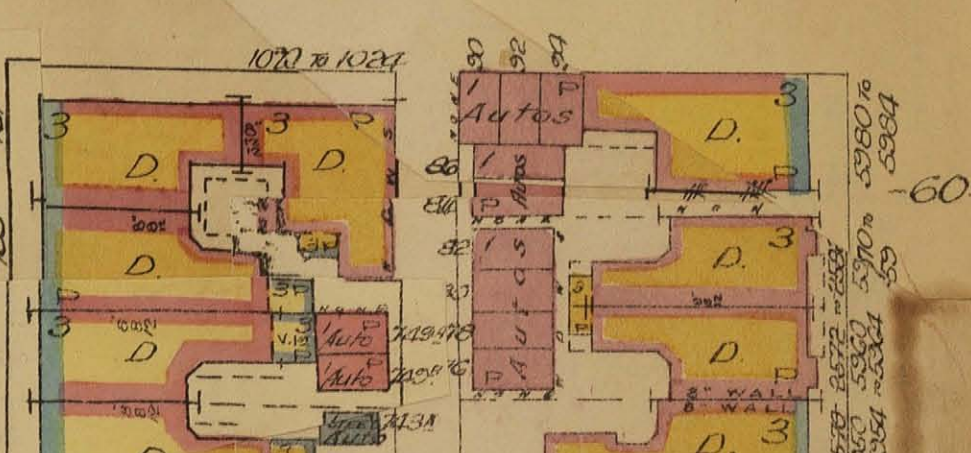
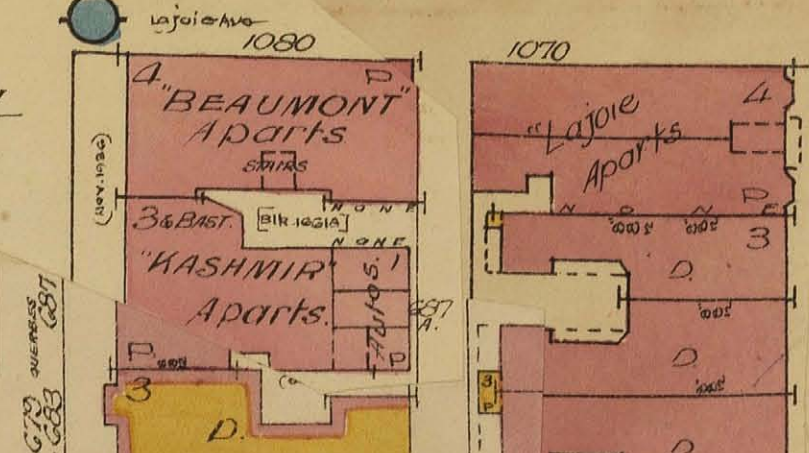
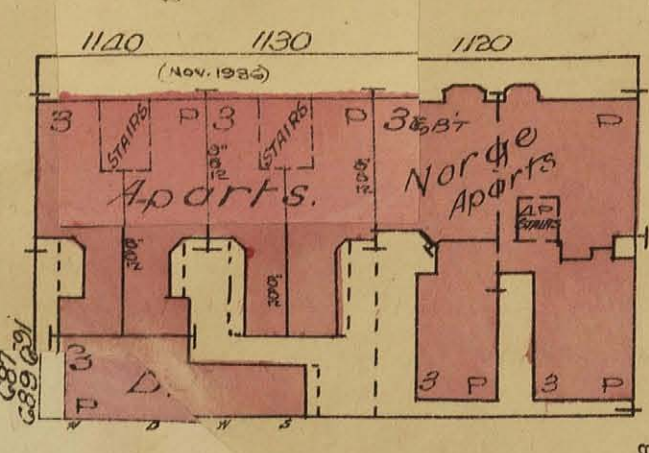
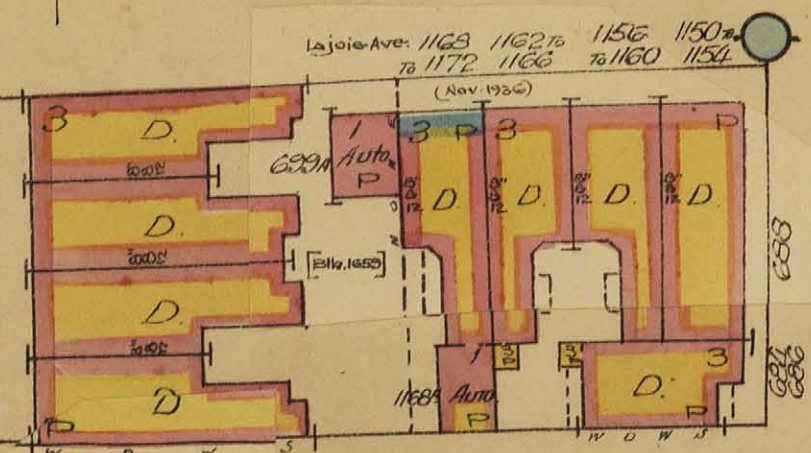
DUROCHER AVE.

HUTCHISON

SEE SHEET NO. 314

BIG DAILY EASTERN

SEE SHEET NO. 312



COPYRIGHT REGISTERED AT OTTAWA  
BY THE  
UNDERWRITERS SURVEY BUREAU, LIMITED  
MONTREAL AND TORONTO

SCALE 50 FT. = 1 INCH

SEE SHEET NO. 305





SEE SHEET NO. 321

OF OUTREMONT AND MONTREAL

CITY

BETWEEN THE

HUTC-HISON

PARK AVE.

JEANNE MANCE

ESPLANADE AVE.

MONTREAL VOL. V  
OCTOBER 1926  
REVISED TO JAN. 1943

BERNARD AVE. WEST

SEE SHEET NO. 313

BOUNDARY

COPYRIGHT REGISTERED AT OTTAWA  
UNDERWRITERS SURVEY BUREAU, LIMITED  
MONTREAL AND TORONTO

SEE SHEET NO. 315



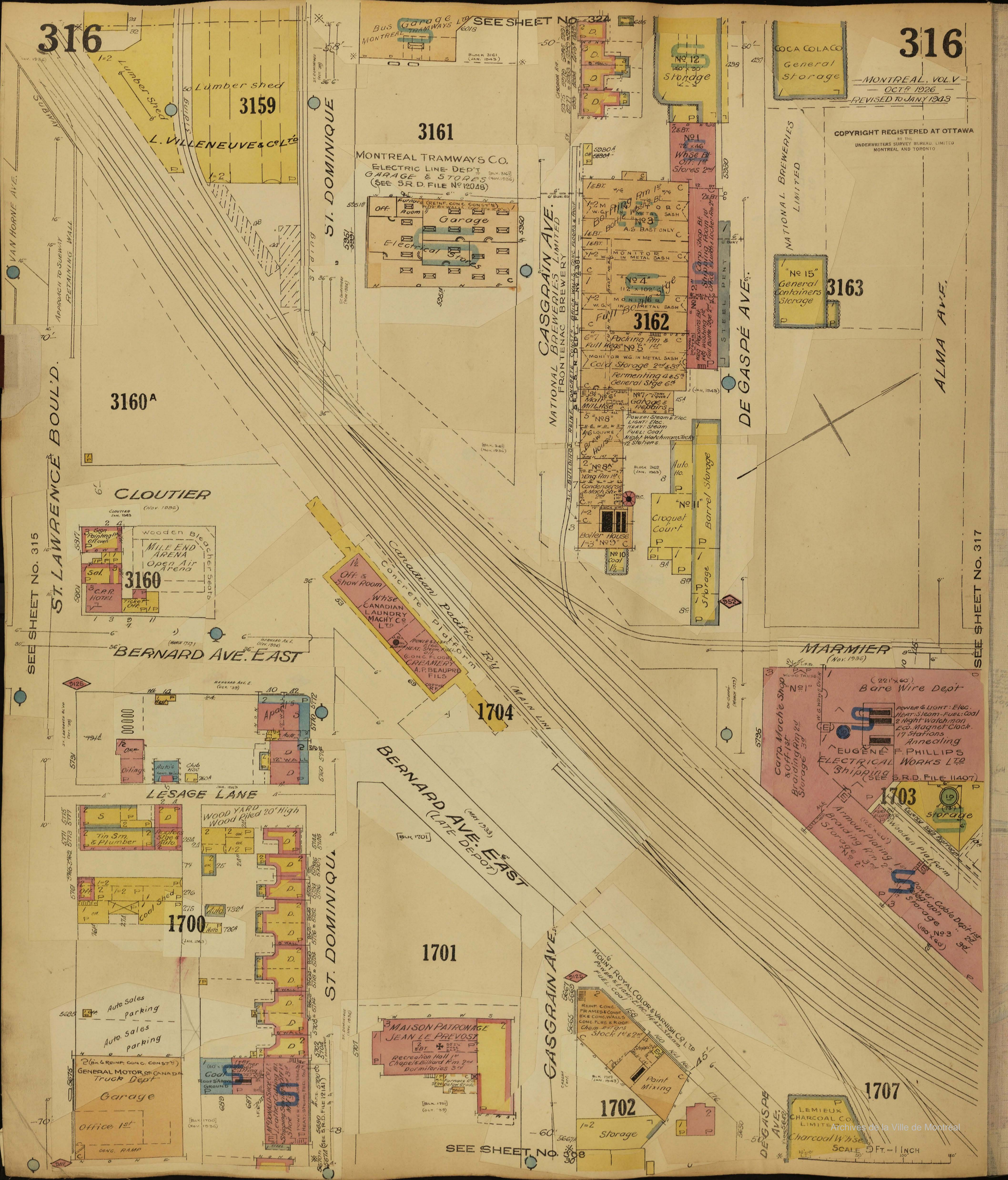
SEE SHEET NO. 306

316

316

MONTREAL, VOL. V  
OCT. 1926  
REVISED TO JAN. 1943

COPYRIGHT REGISTERED AT OTTAWA  
BY THE  
UNDERWRITERS SURVEY BUREAU, LIMITED  
MONTREAL AND TORONTO



SEE SHEET NO. 315

SEE SHEET NO. 317

SEE SHEET NO. 318

SCALE 1/4" = 1' - 1" INCH

Archives de la Ville de Montreal

ALMA AVE.

SEE SHEET NO. 316

3164


AVE HENRI JULIEN (LATE SANGUINET)

3165

COMPANY

TRAMWAYS

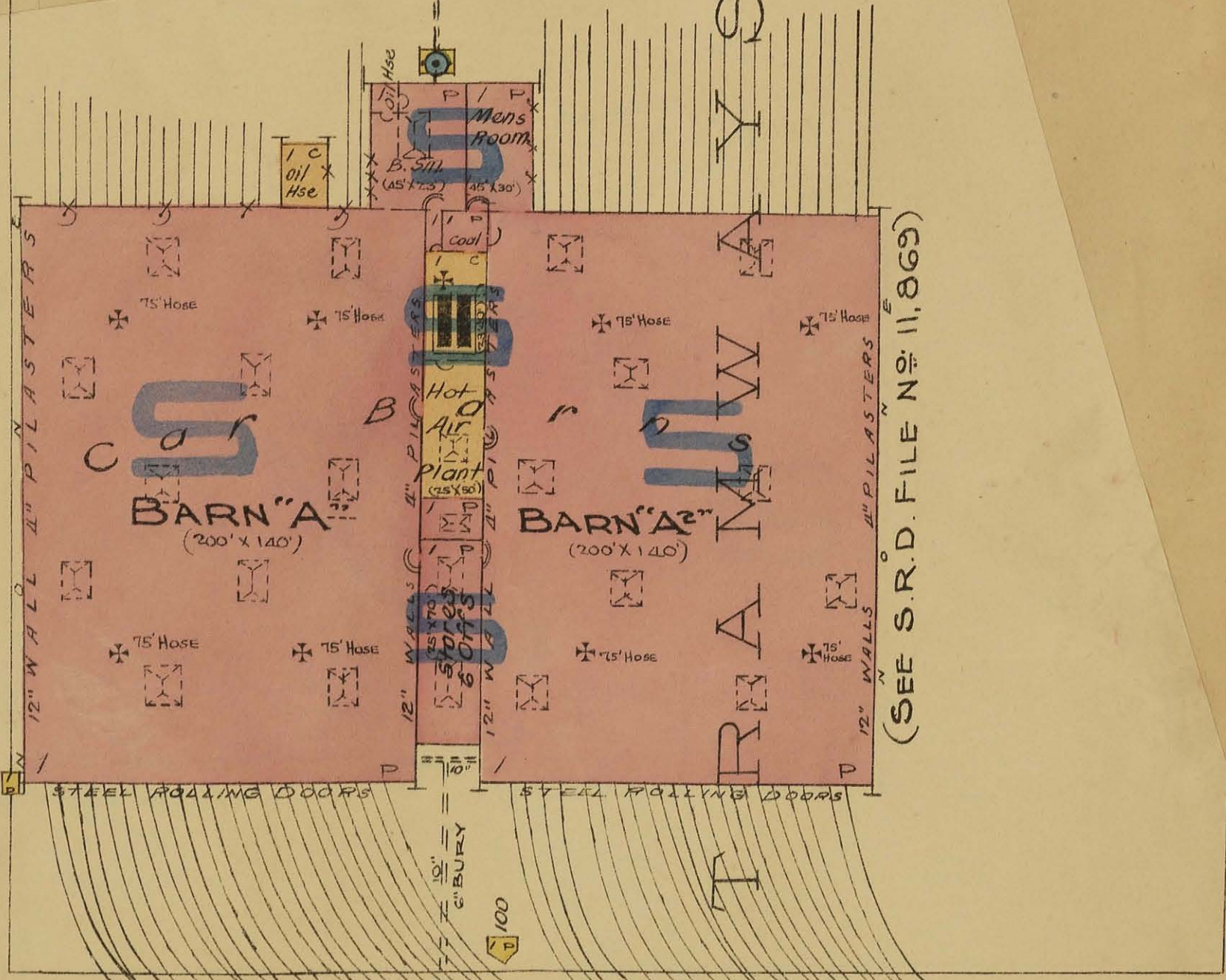
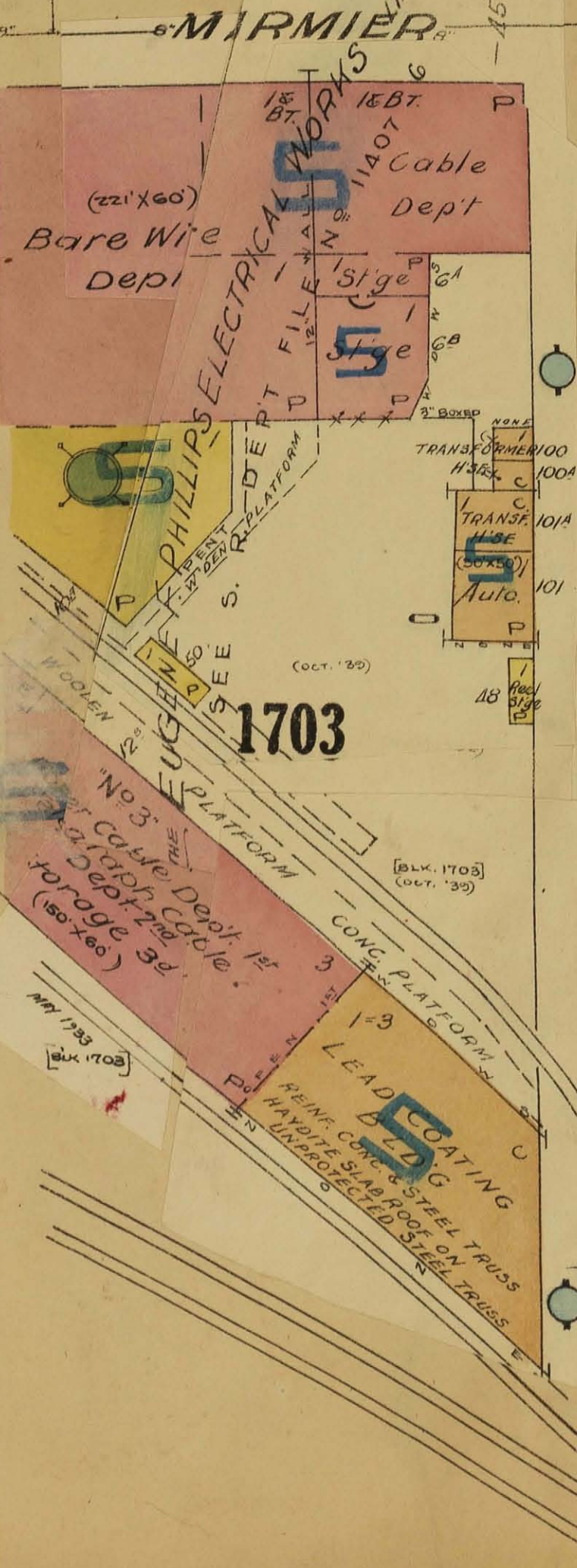
SEE SHEET NO. 325



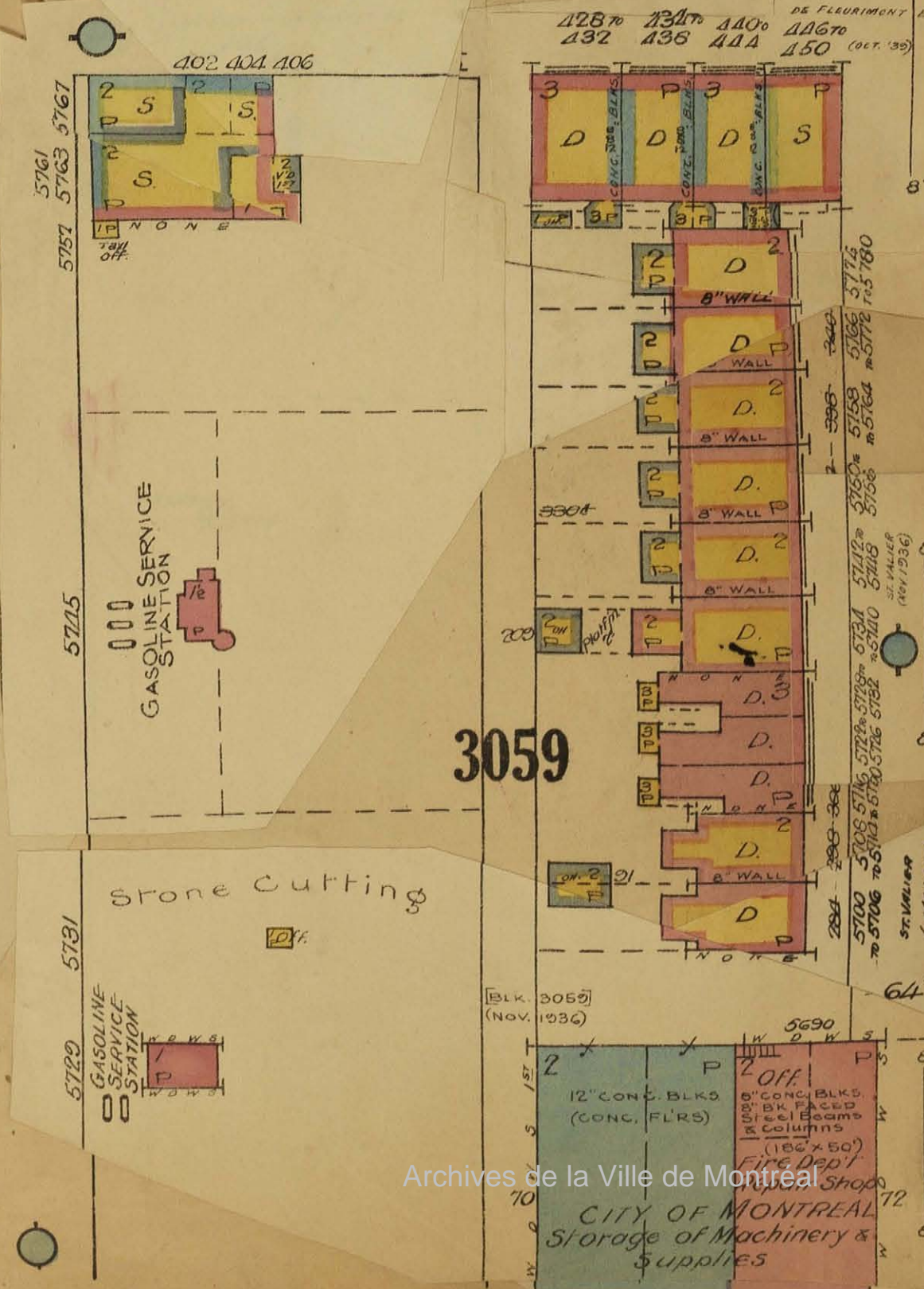
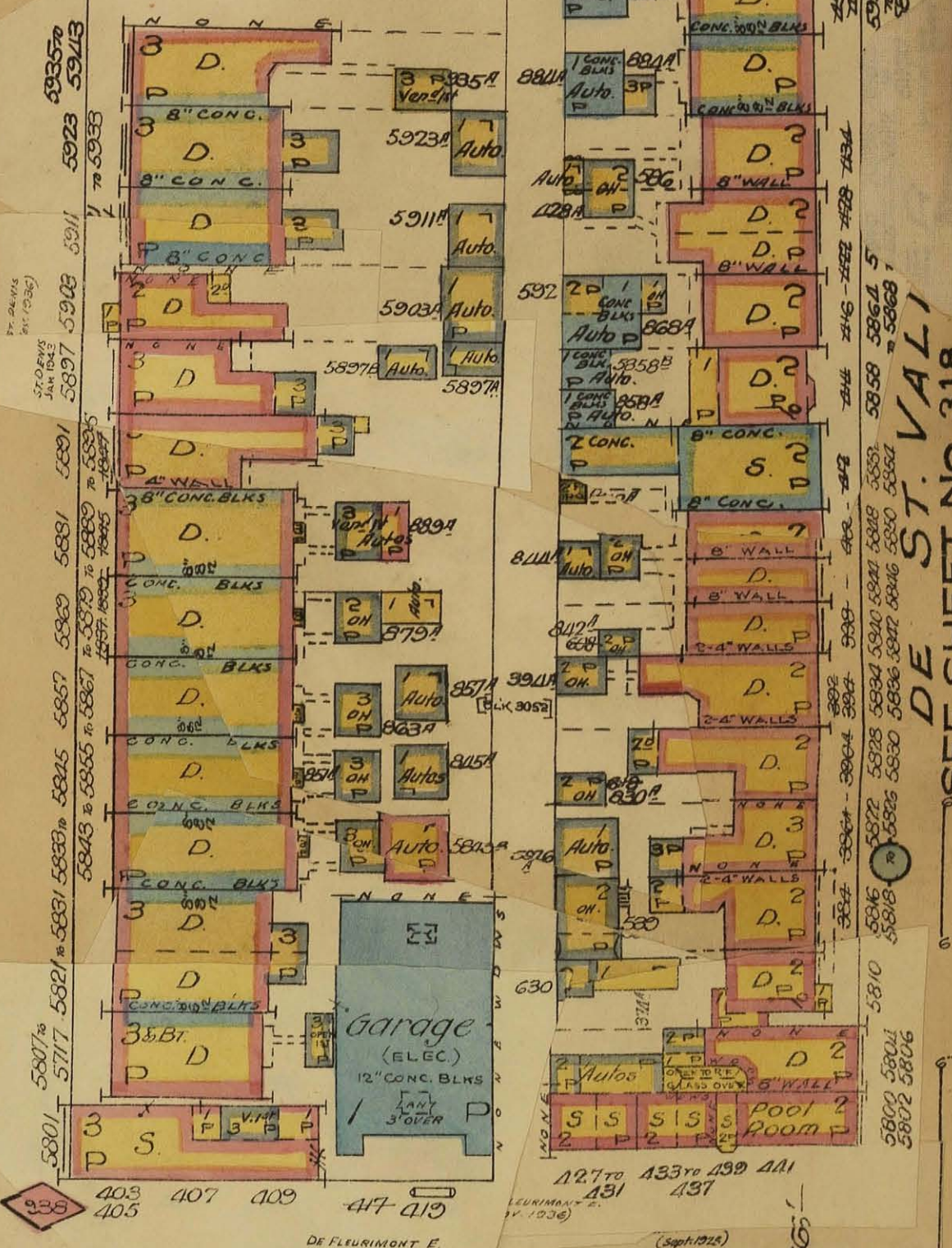
(SEE S.R.D. FILE NO. 11,869)

SCALE 50 FT. = 1 INCH

SEE SHEET NO. 316



ST. DENIS



318

318

SEE SHEET NO. 317

DE ST. VALIER

AVE. DE CHATEAUBRIAND

SEE SHEET NO. 326

MONTREAL VOL. 7  
OCT. 1926  
REVISED JAN. 1943

BOYER SEE SHEET NO. 319

3053

3054

3055

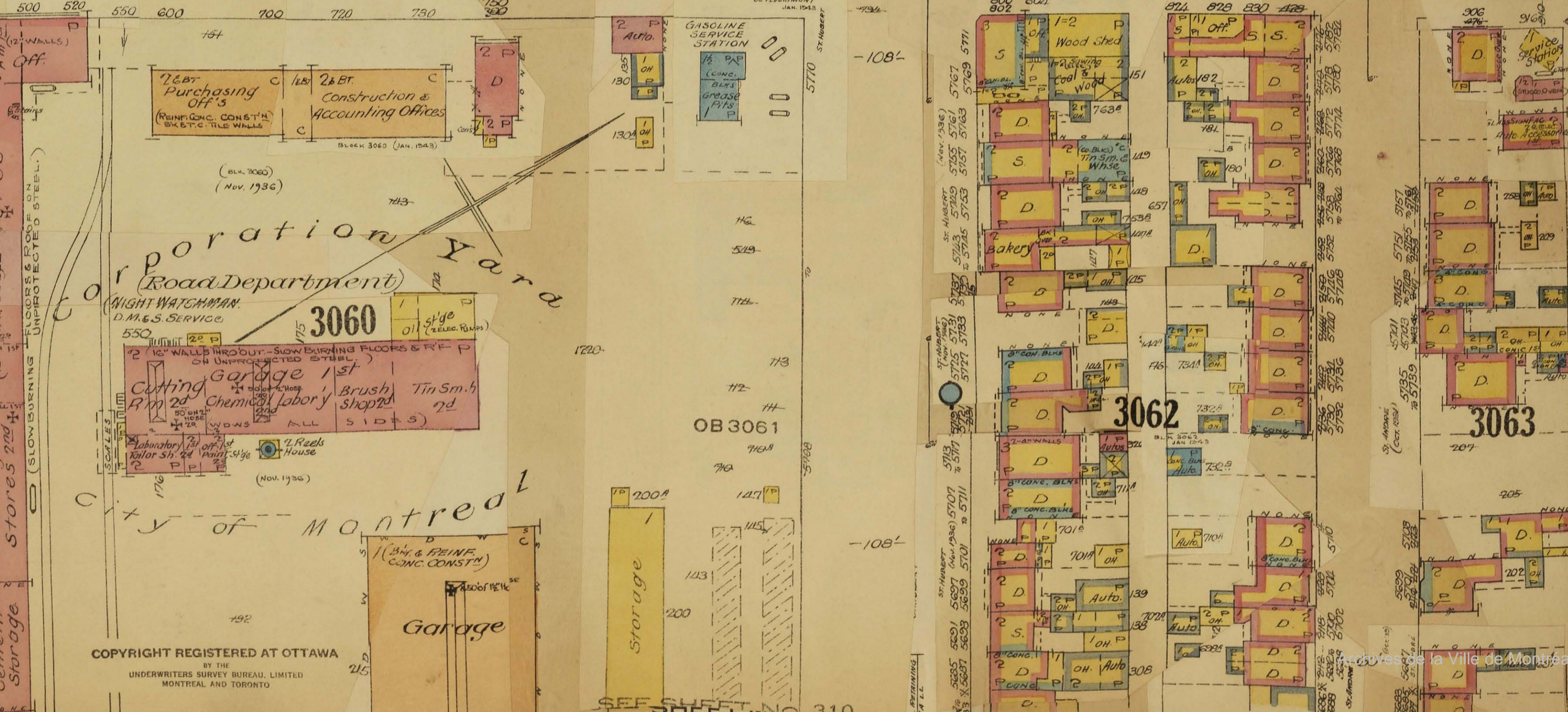
8056

SCALE 50 FT. = 1 INCH

DE FLEURIMONT

EAST

ST. ANDRE



COPYRIGHT REGISTERED AT OTTAWA BY THE UNDERWRITERS SURVEY BUREAU, LIMITED MONTREAL AND TORONTO

SEE SHEET NO. 319

Archives de la Ville de Montreal

SEE SHEET NO. 318

BOYER

Play Ground

Play Ground

SEE SHEET NO. 327

MONTREAL VOL. V  
OCT. 1926  
REVISED TO JAN. 1943

ST. ETIENNE CHURCH  
(Roman Catholic)  
W D WS ALL SIDES

COPYRIGHT REGISTERED AT OTTAWA  
BY THE  
UNDERWRITERS SURVEY BUREAU, LIMITED  
MONTREAL AND TORONTO

DE LA ROCHE

DE NOTHMANVILLE

SEE SHEET NO. 1045 VOL X

AVE. CHRISTOPHE COLOMB

DE FLEURIMONT EAST

CAPUANO & PASQUALE COLT  
1002  
Cigar Factory

TOBACCO

SCHOOL

WOOD SHED  
WOOD YARD

WOOD YARD

WOOD YARD

WOOD YARD

WOOD YARD

WOOD YARD

WOOD YARD

WOOD YARD

WOOD YARD

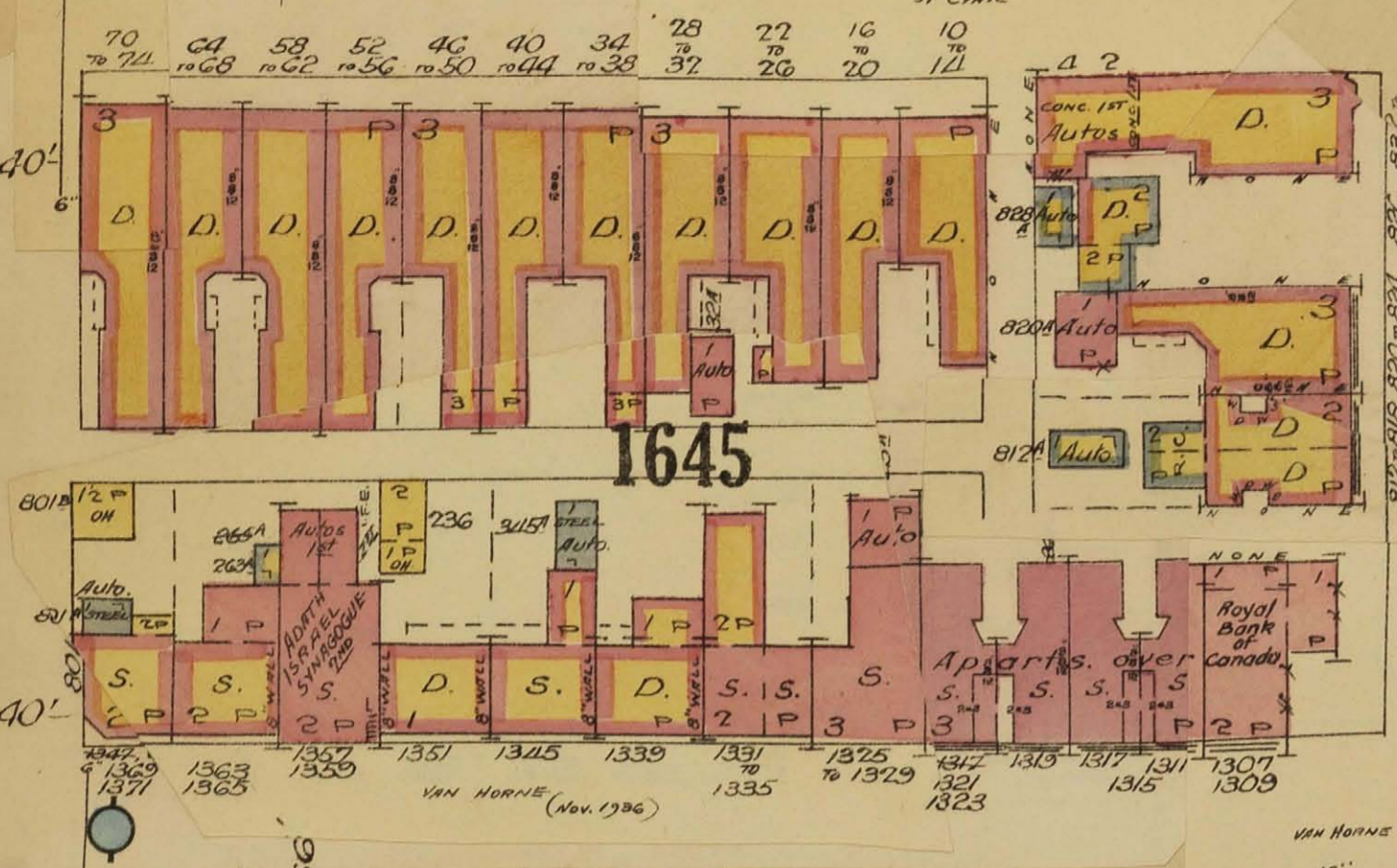
WOOD YARD

SCALE 50 FT. = 1 INCH

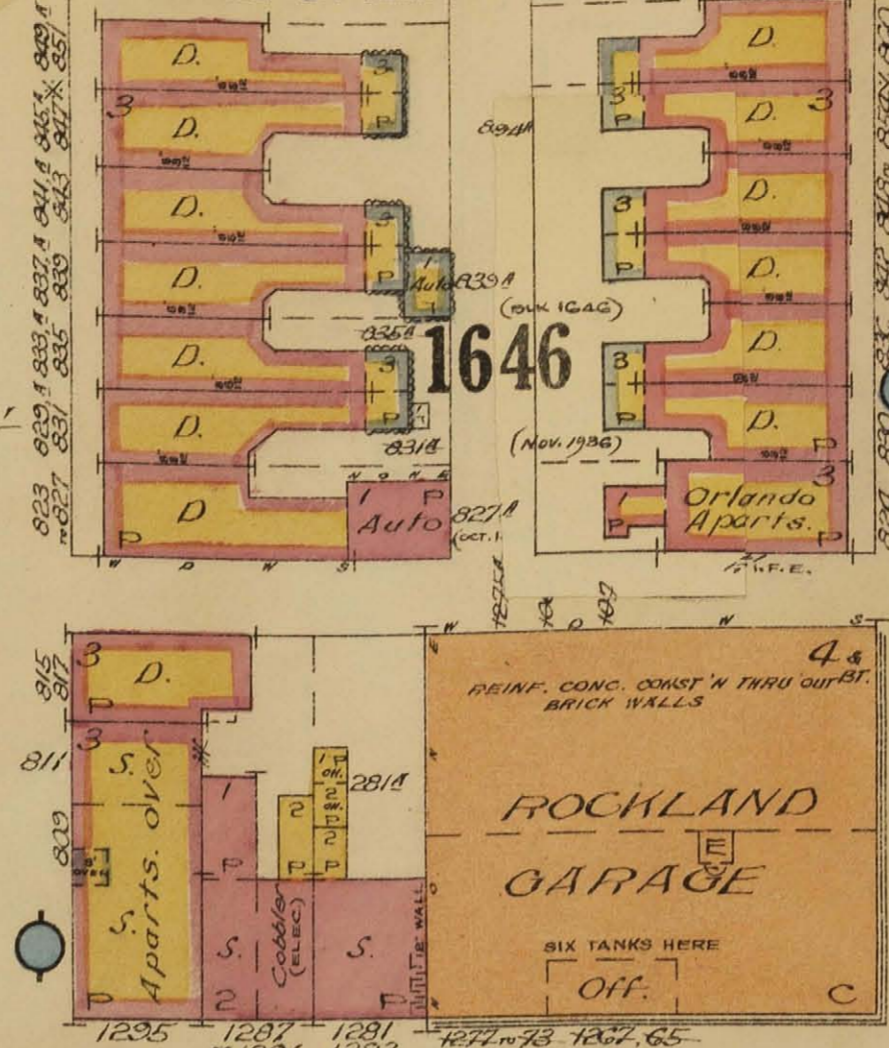
SEE SHEET NO. 311

Archives de la Ville de Montréal

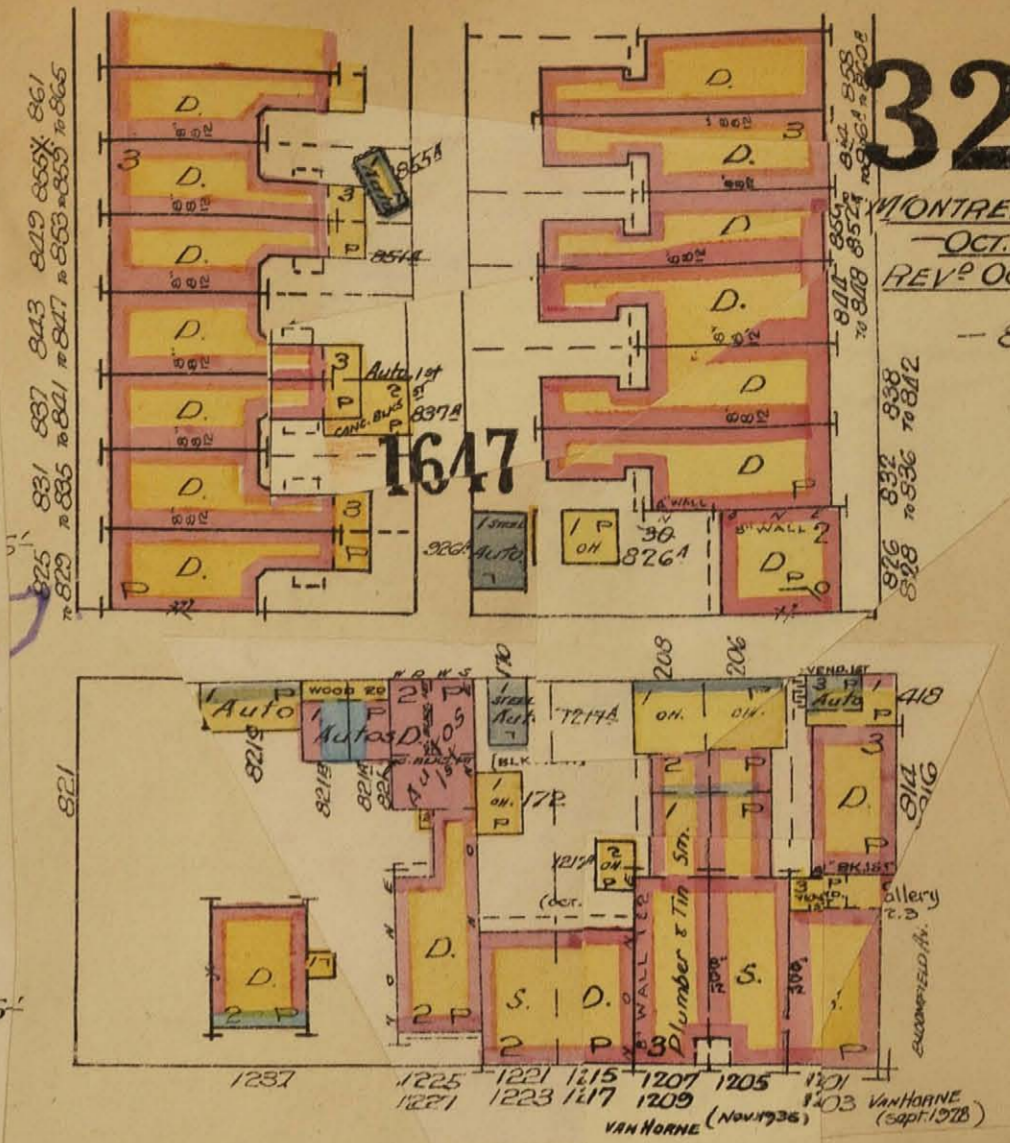
ST. CYRIL AVE.



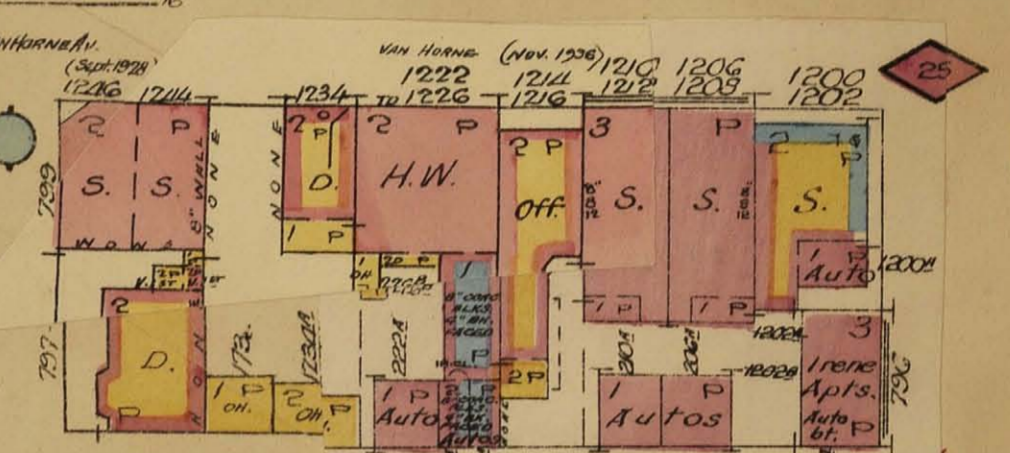
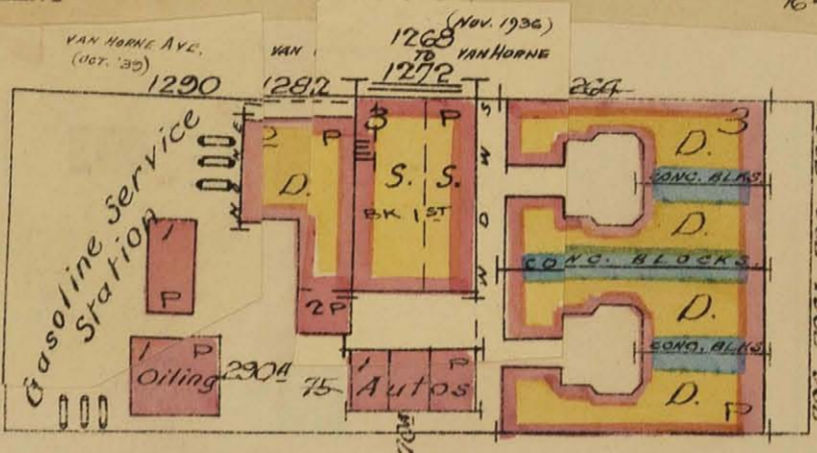
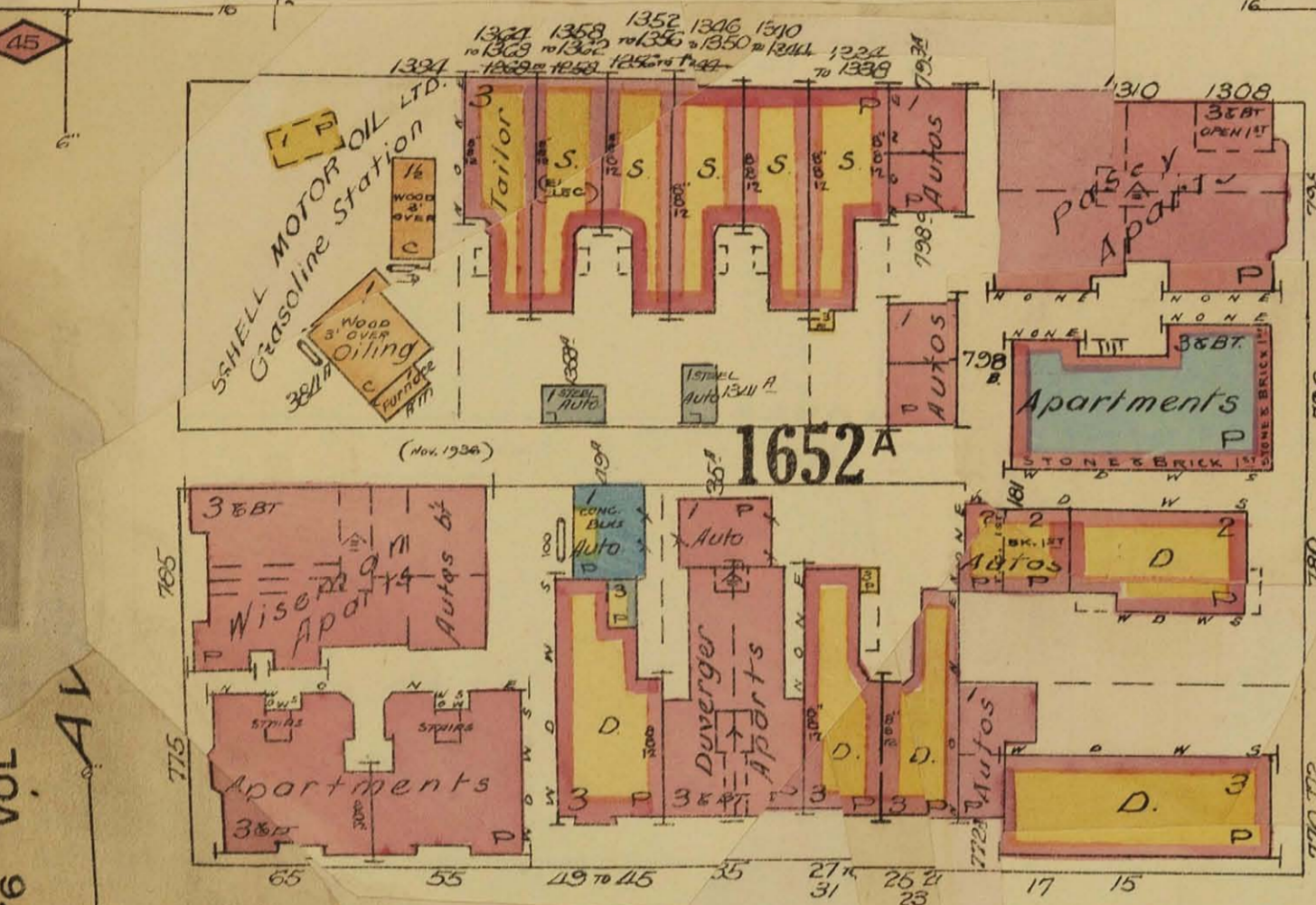
SEE SHEET NO. 328



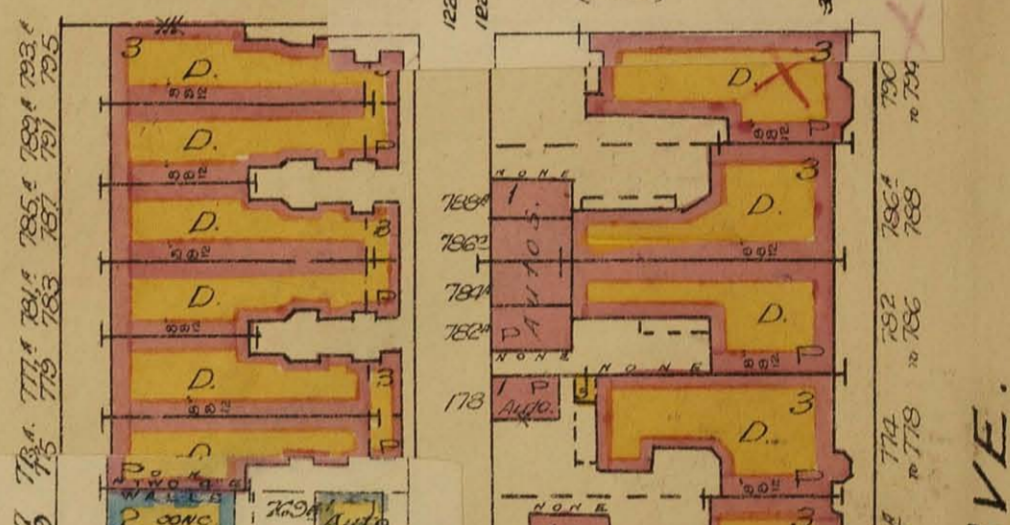
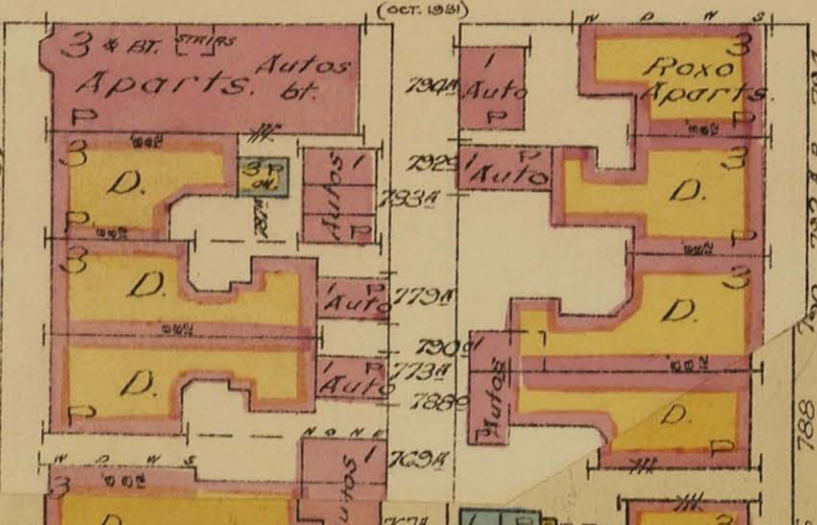
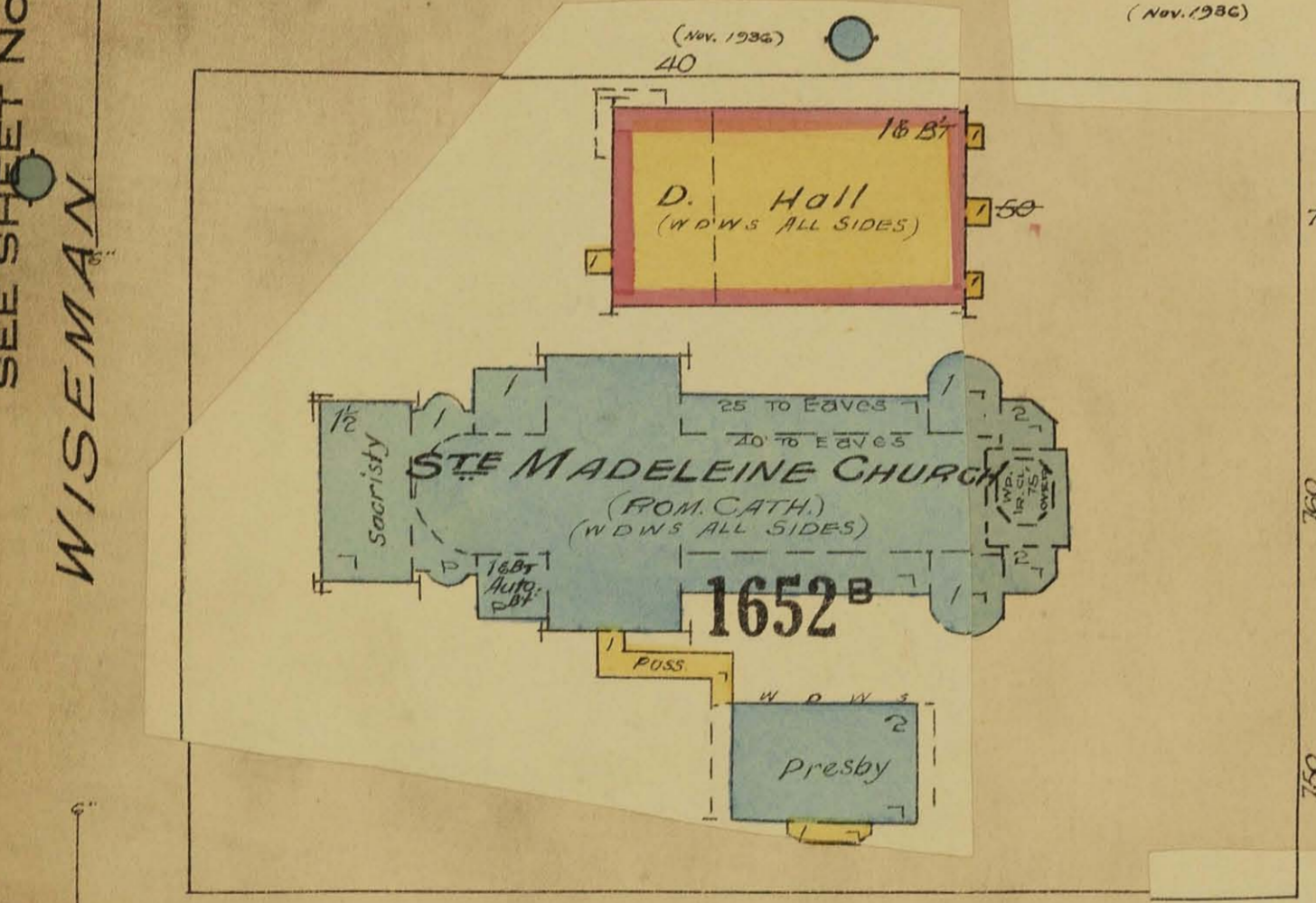
-80-



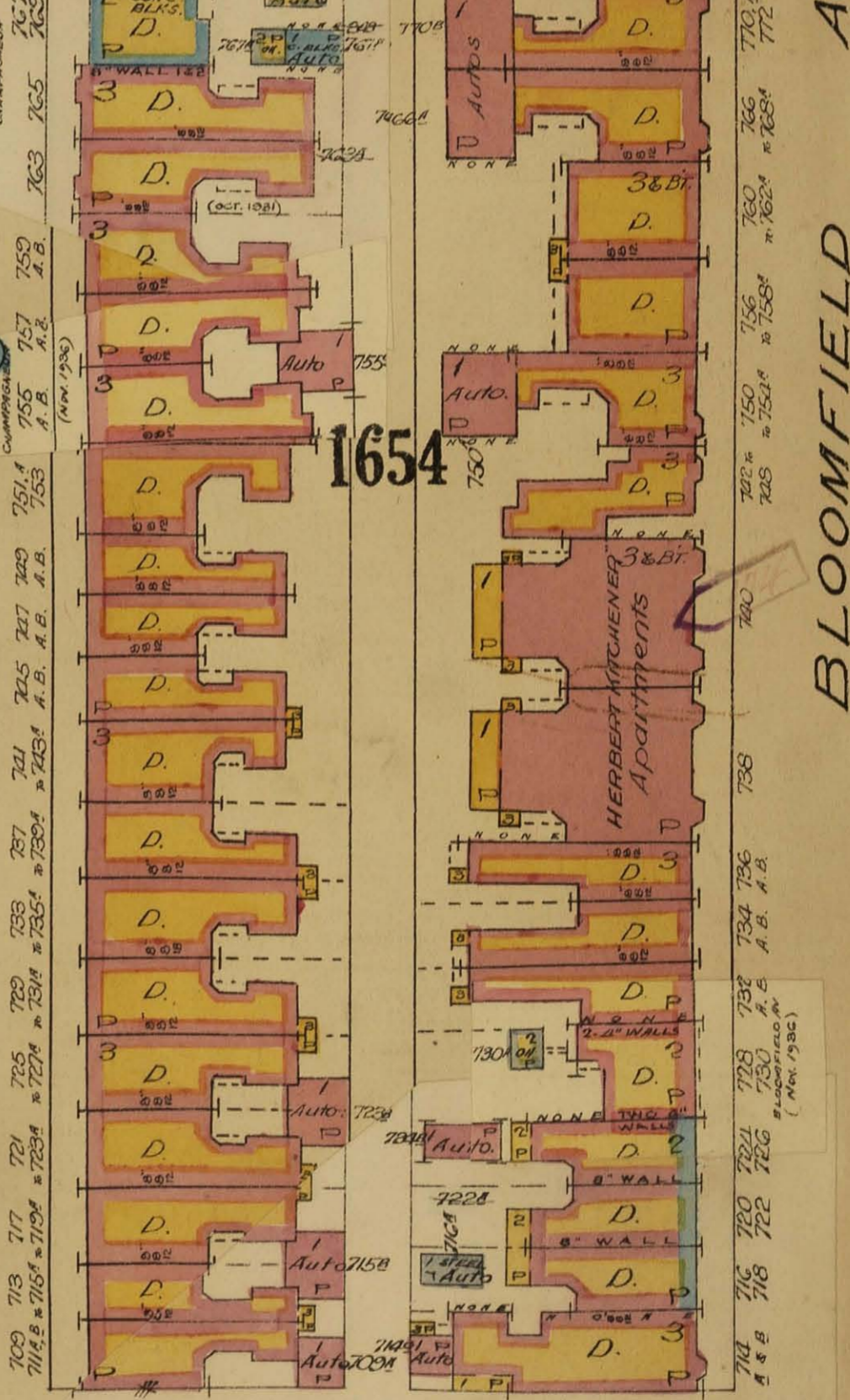
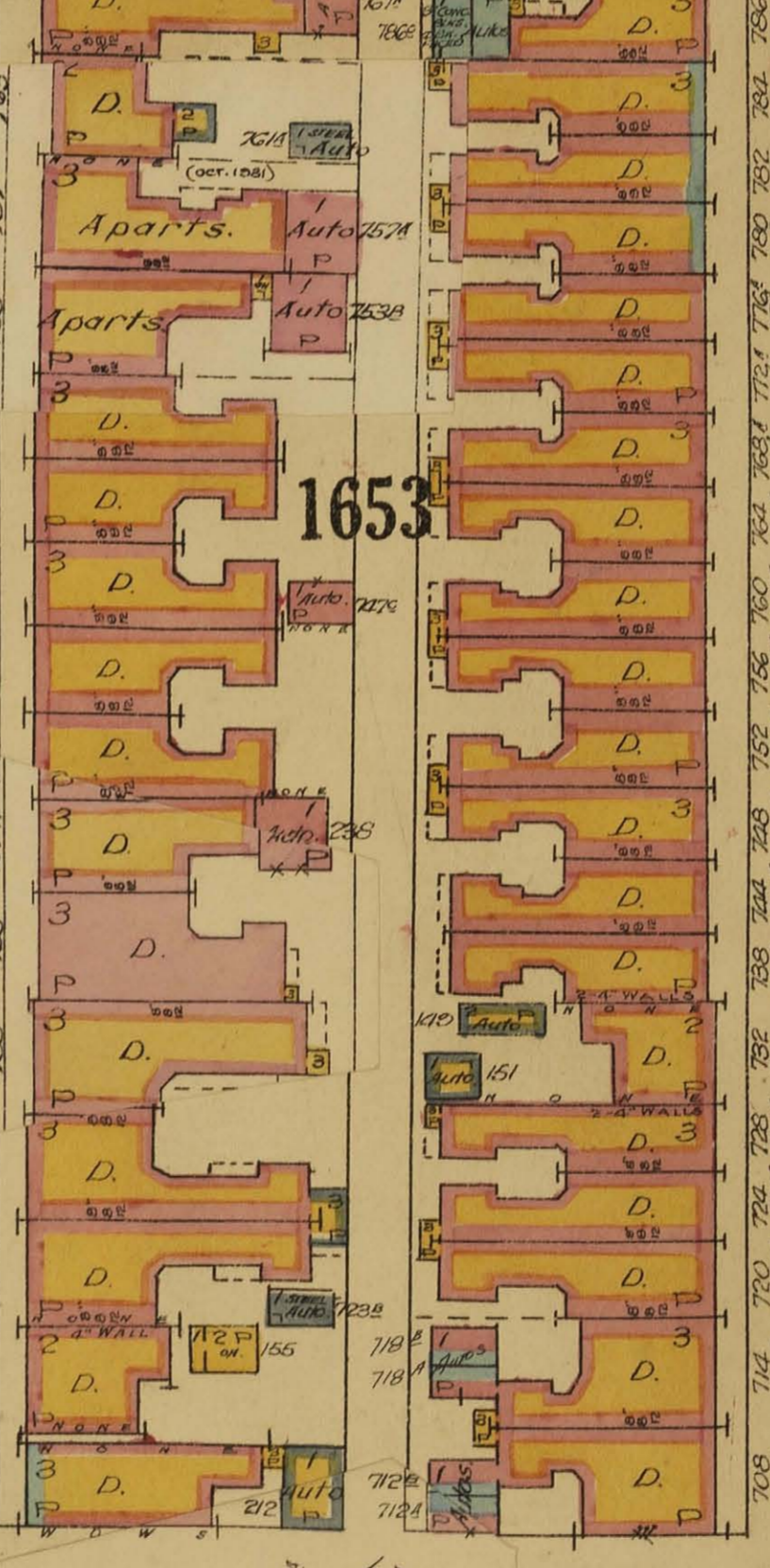
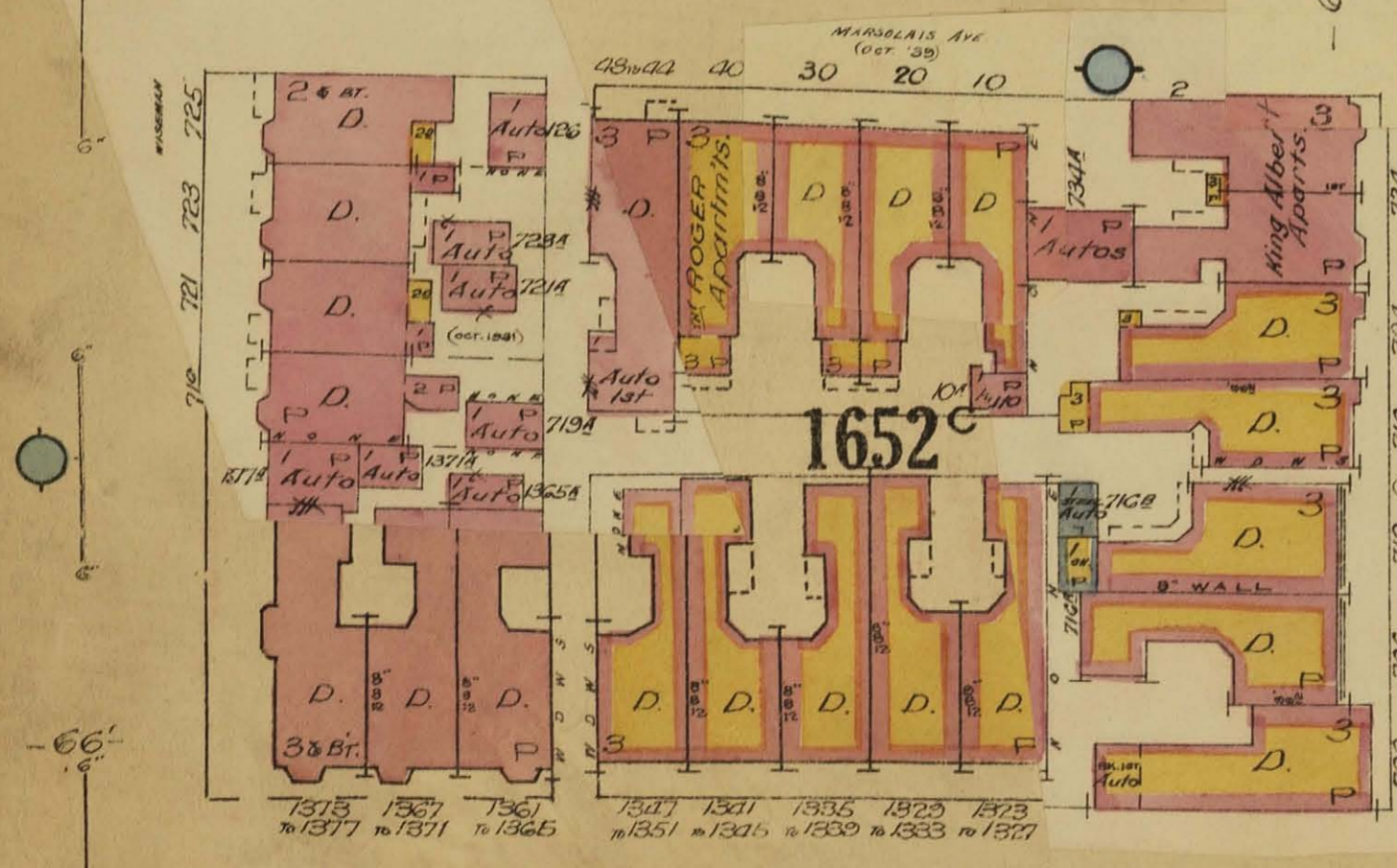
VAN HORNE AVE.



DUVERGER AVE.

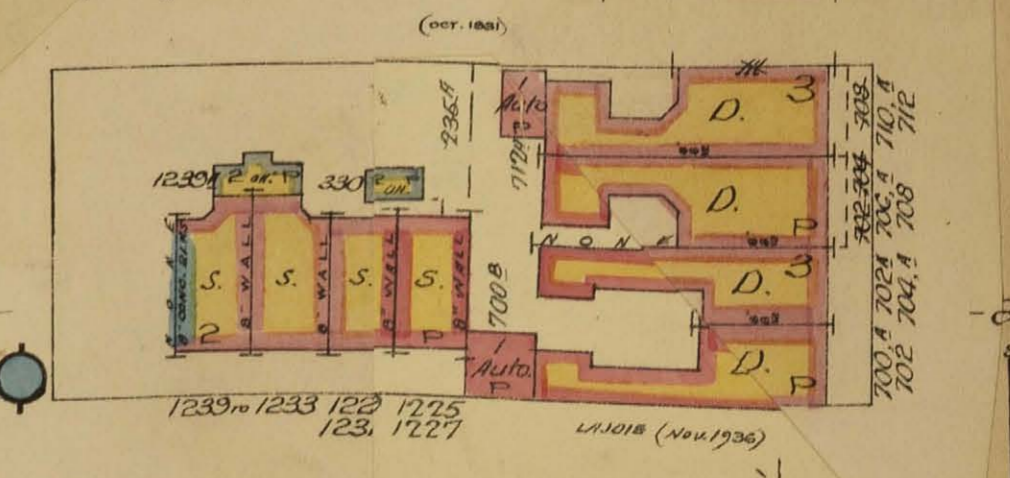
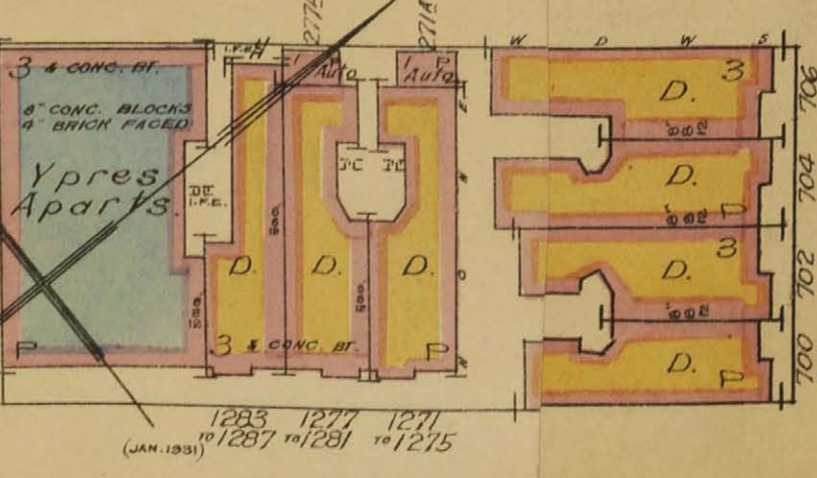


MARSOLAIS AVE.



SCALE 50 FT. = 1 INCH

LAJOIE AVE.



SEE SHEET NO. 312

SEE SHEET NO. 321