

E 1, 13

MAISON DEUX

Arpentage

225/E1,13

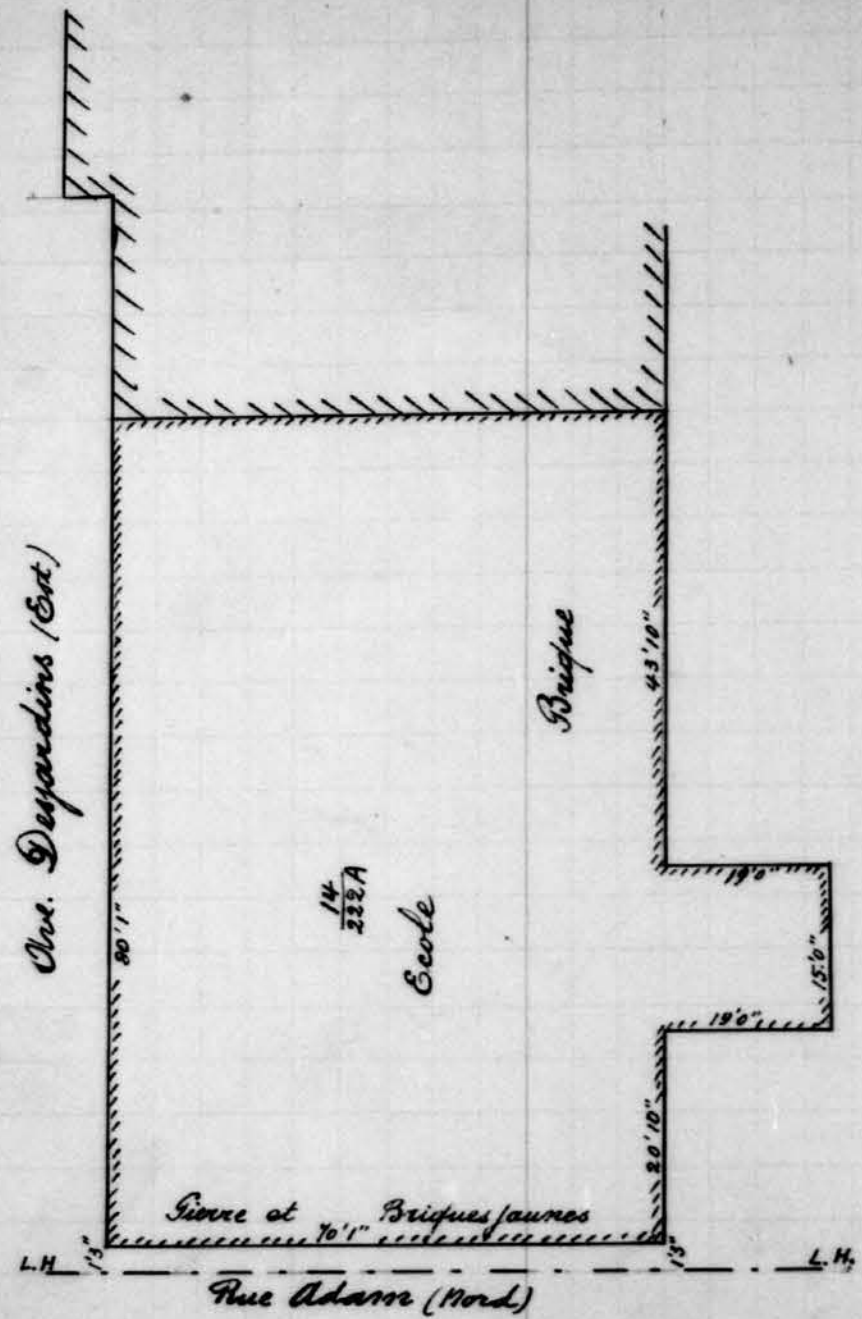
ROAD DEPARTMENT
DRAWING OFFICE
MAR 26 1918
RECEIVED

Arpentage de la
Ville de Maisonneuve
(Mise au courant suite)


Carnet no 7


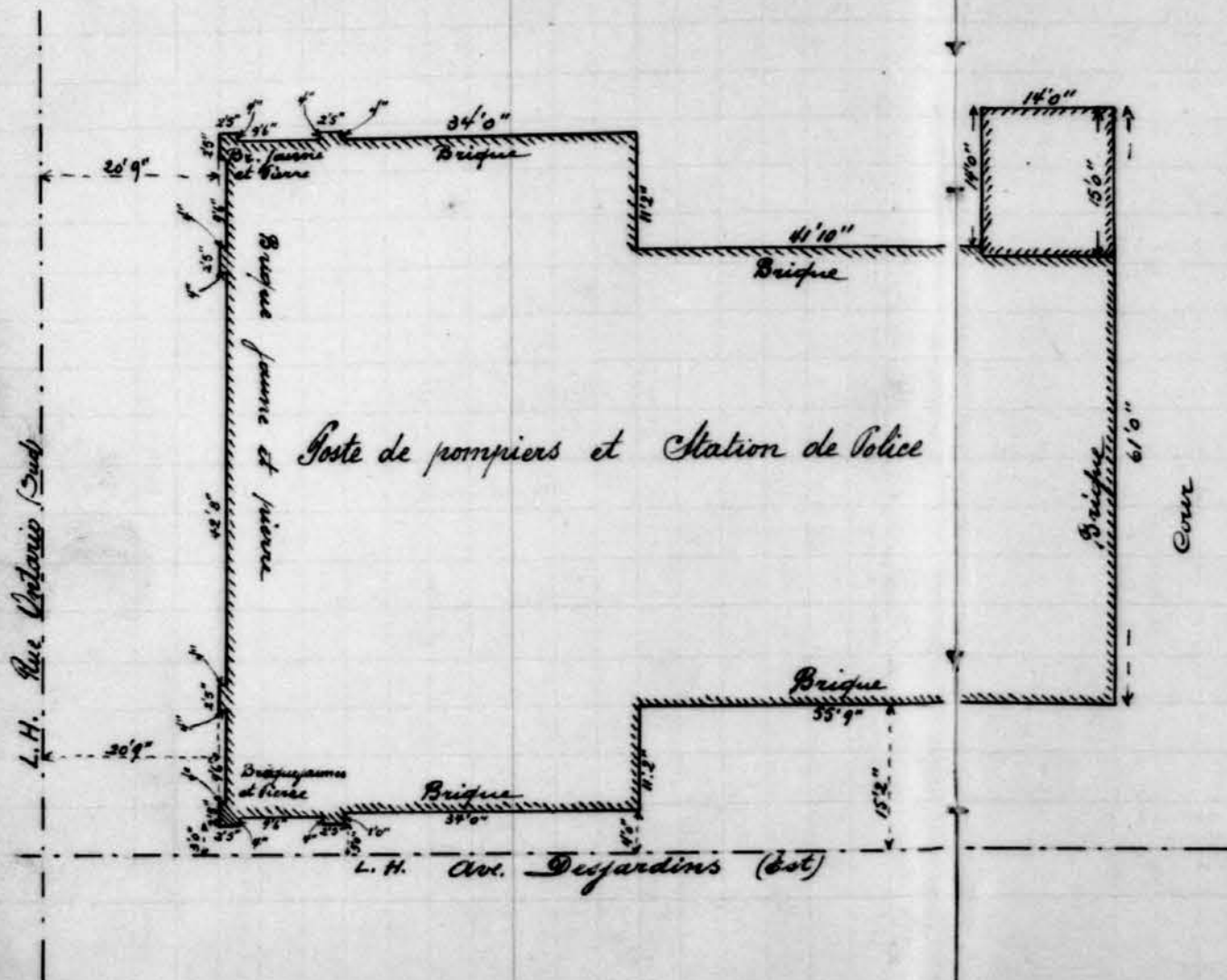
Vraie copie de l'original demeuré
de record à mon bureau
Montréal, 31 Décembre 1910. -

J. Guitevaux
Inf. Ville de Maisonneuve




Ave. Desjardins (de Notre Dame à Ouest)





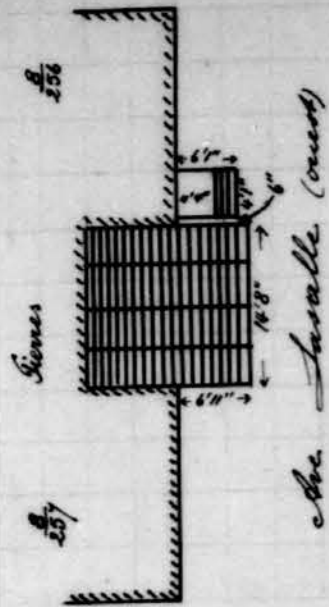
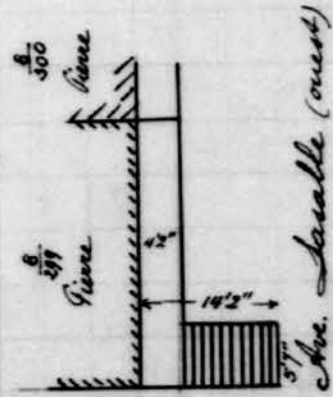
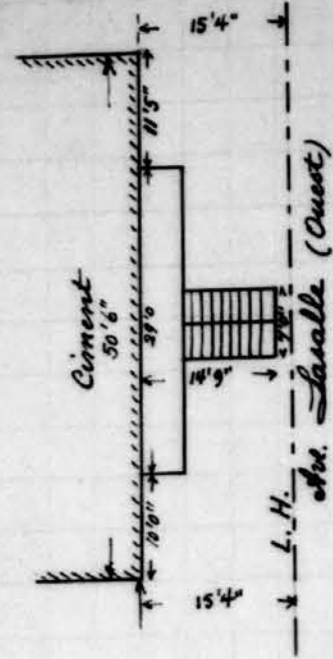
Ave. Lasalle (de Ontario à barrière au) 162

Ave. Lasalle (au Nord d'Ontario)



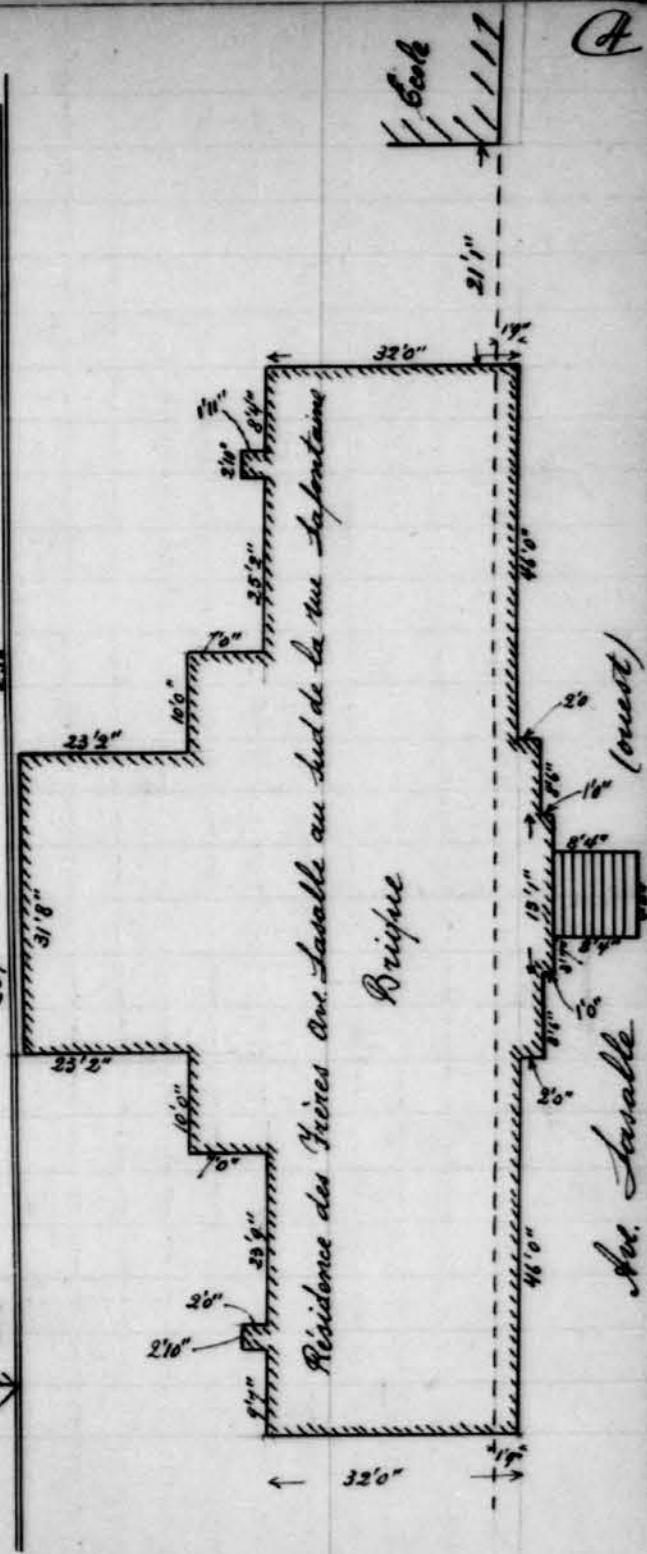
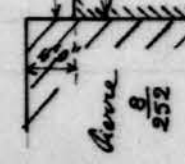
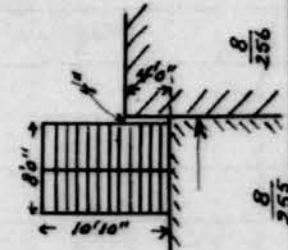
Rue Ernest

33' 1/4"



Ave. Lasalle (de Ontario au Fleuve)

Ave. Lasalle (Est)



Brique

32'0"

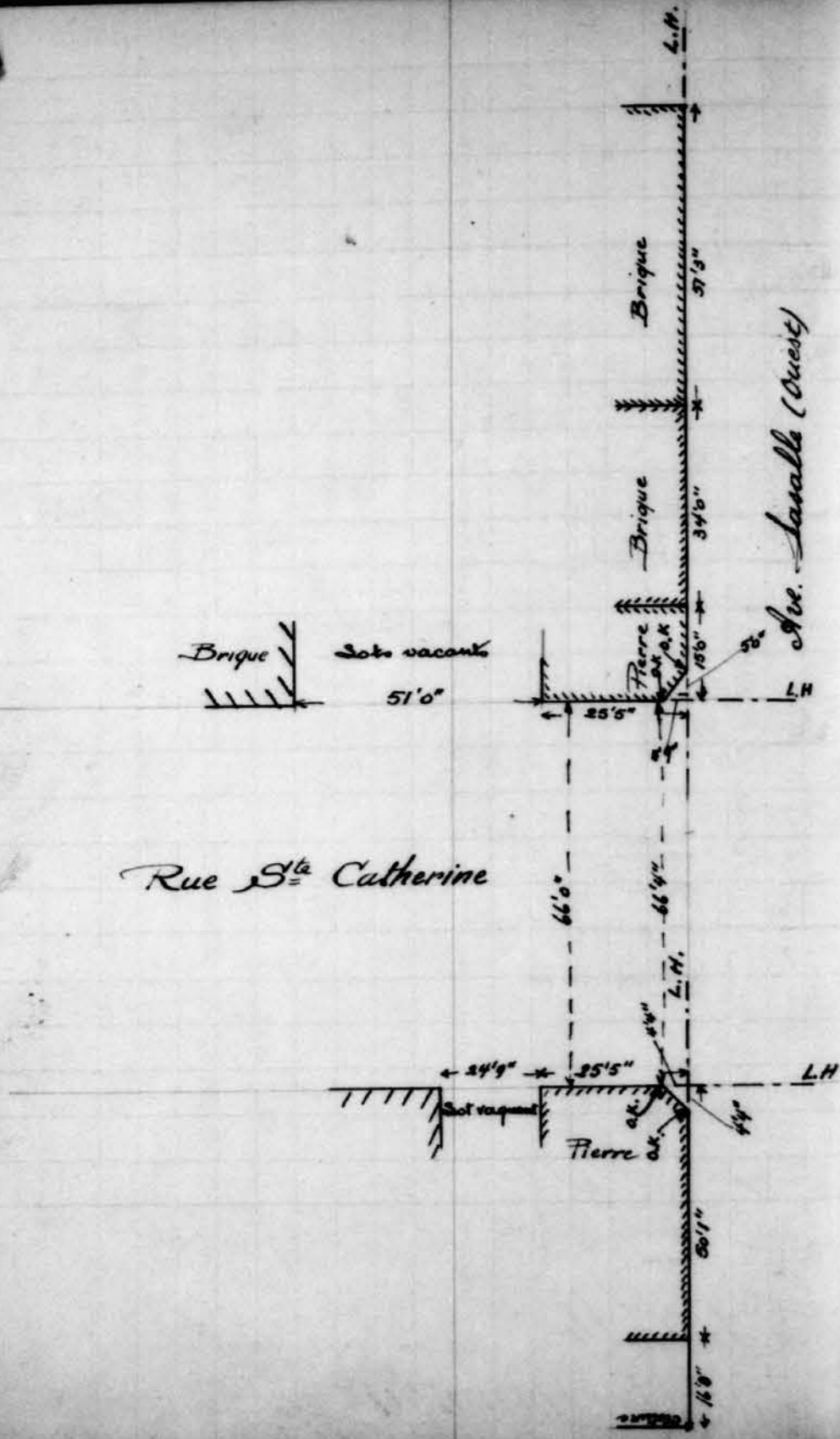
Résidence des Frères Ave. Lasalle au Sud de la Rue Lafontaine

Ave. Lasalle (ouest)

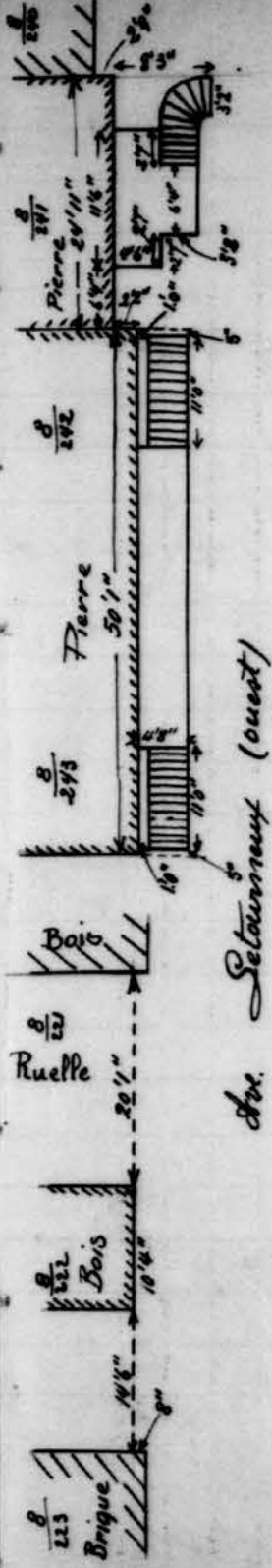
Bois

A

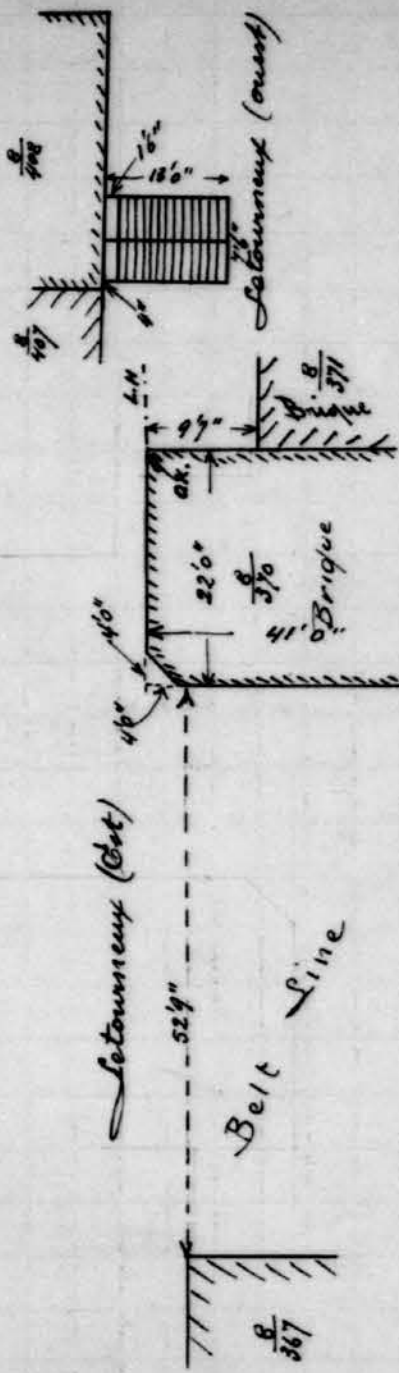
Rue S^{te} Catherine



Ave. Lavalle (Ouest)

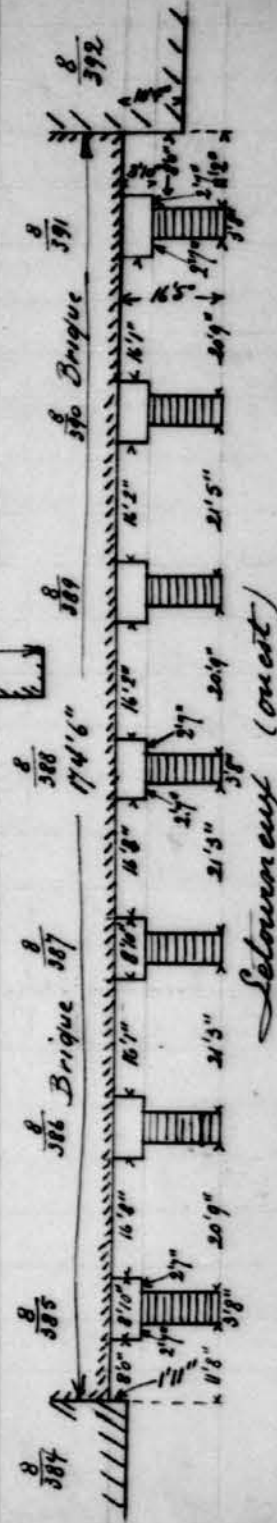


Ave. Letourneux (ouest)

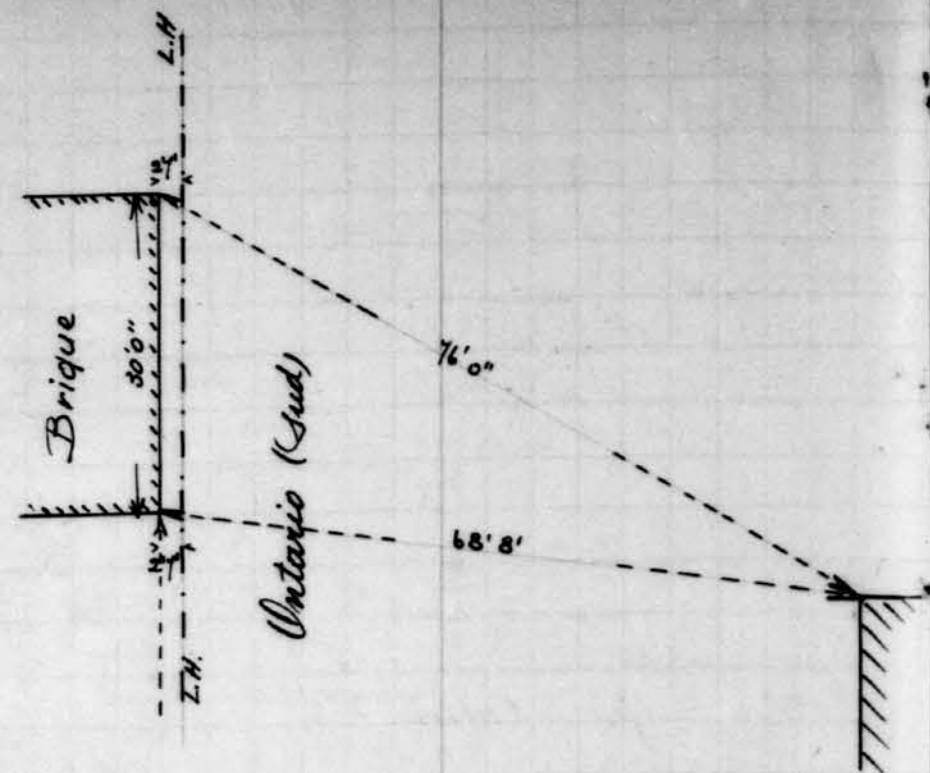


Letourneux (est)


Belt Line



Rue Letourneux (du Fleuve à l'est)

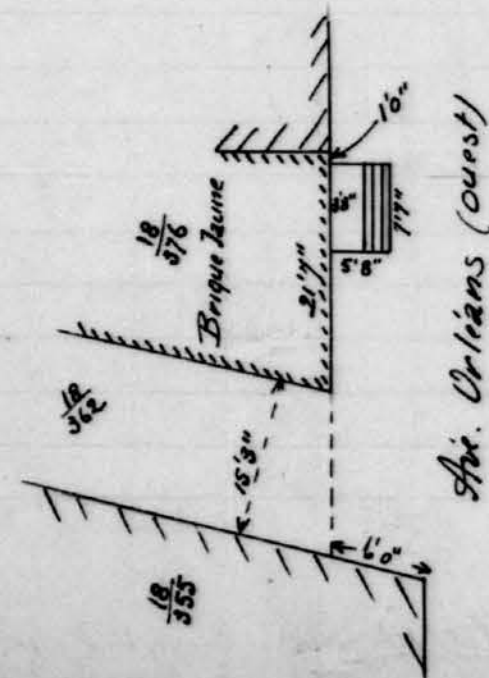
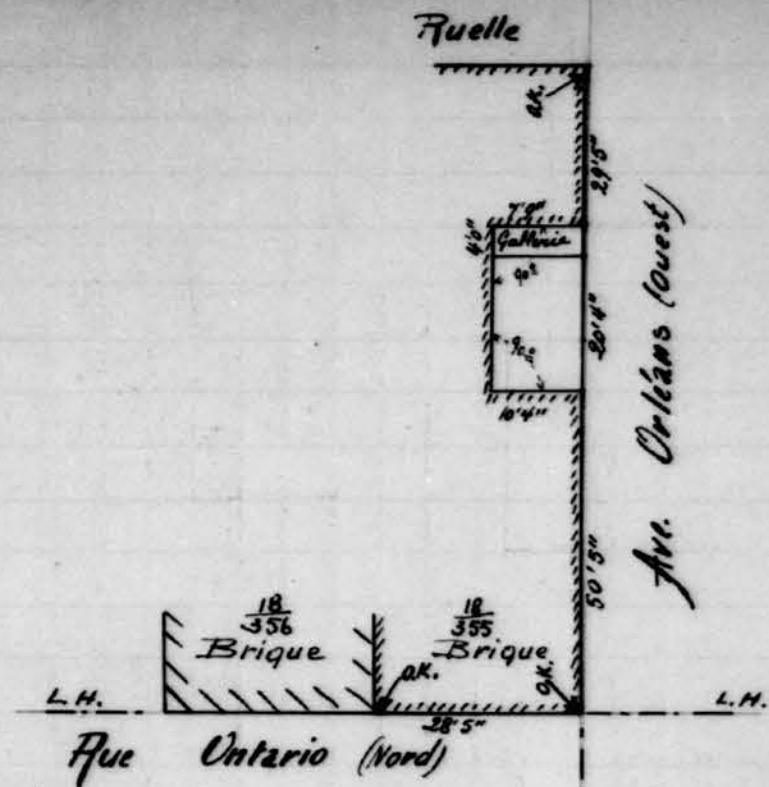


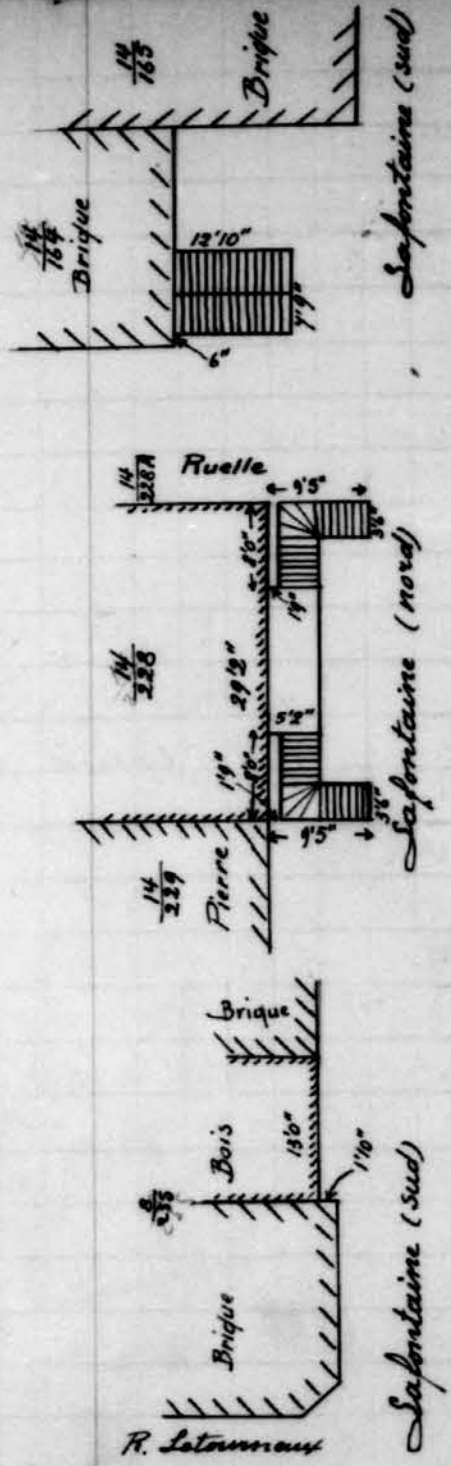
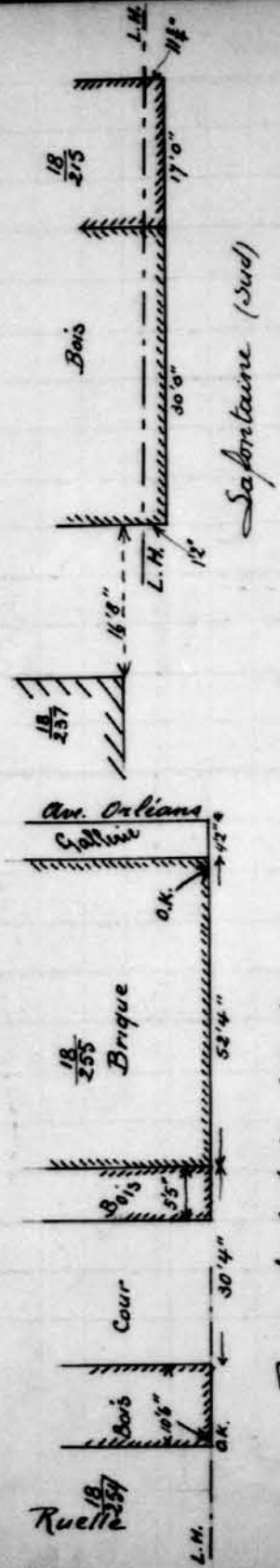
228'0"
Ave. Jeanne d'Arc.



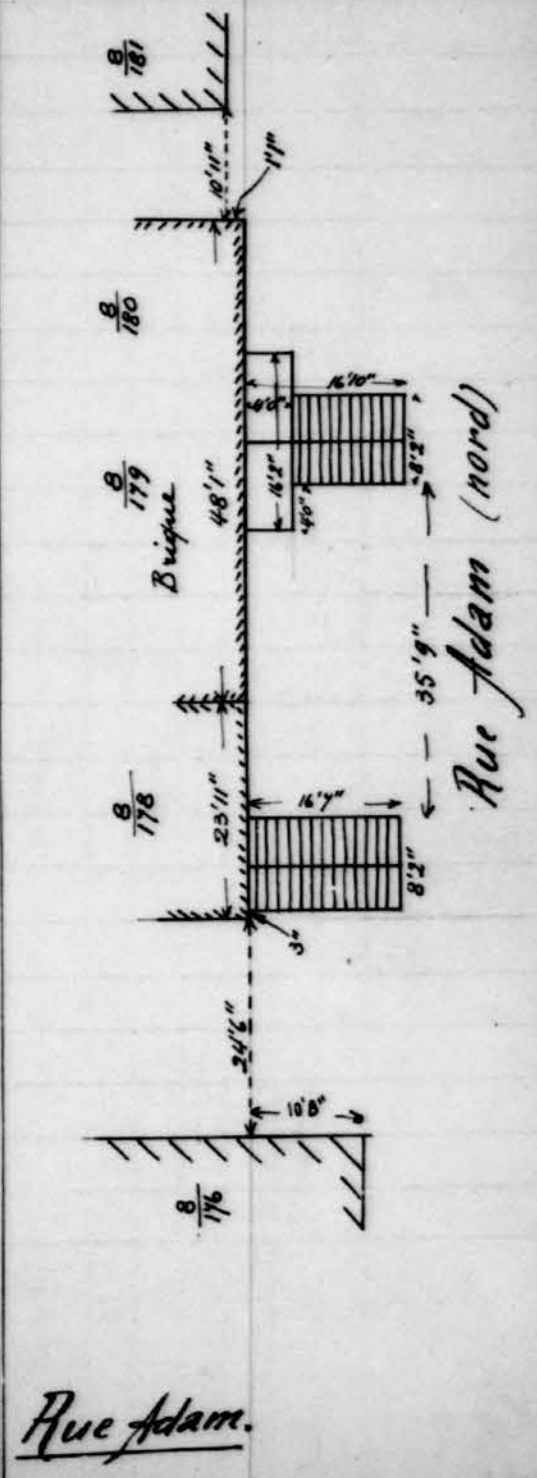
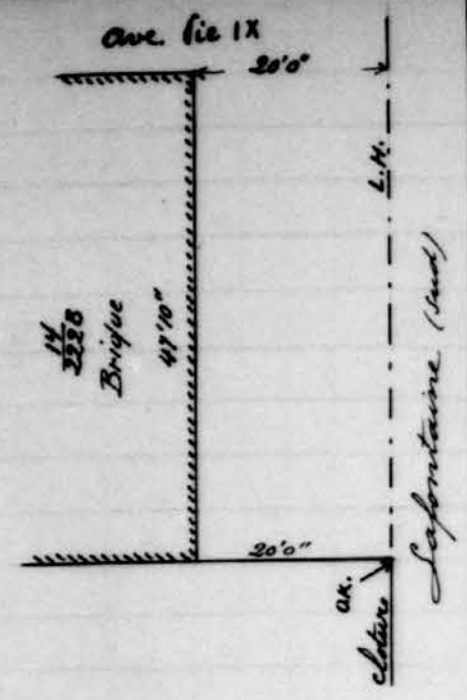
Ave Ontario (de Ave Bennett à Montréal)

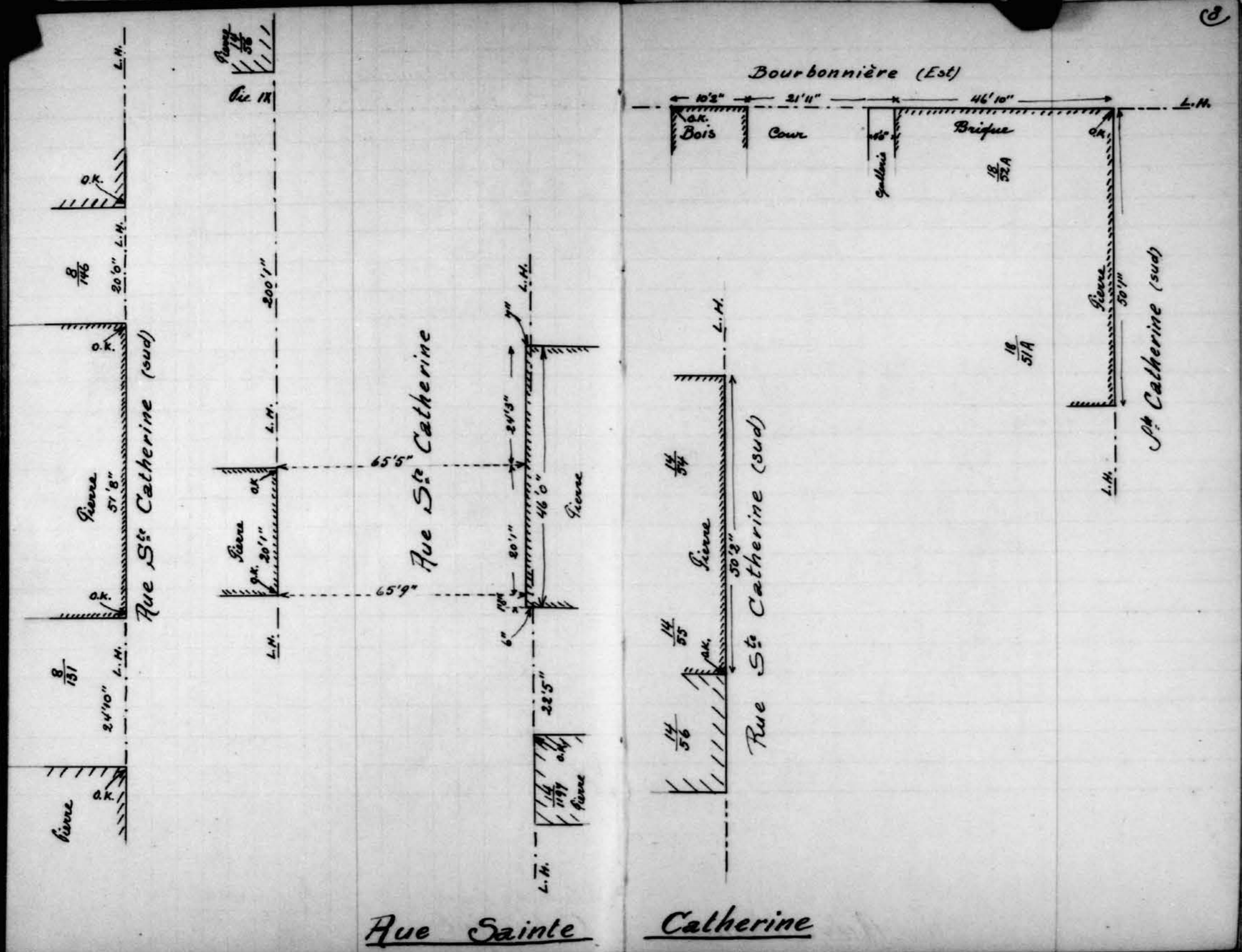
17
90

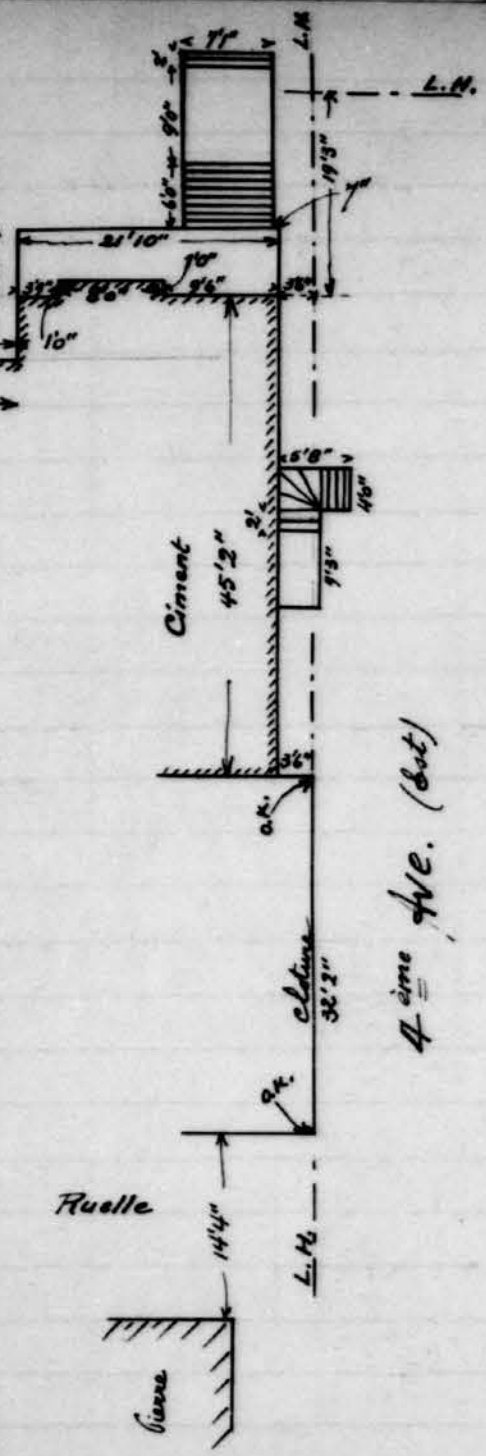

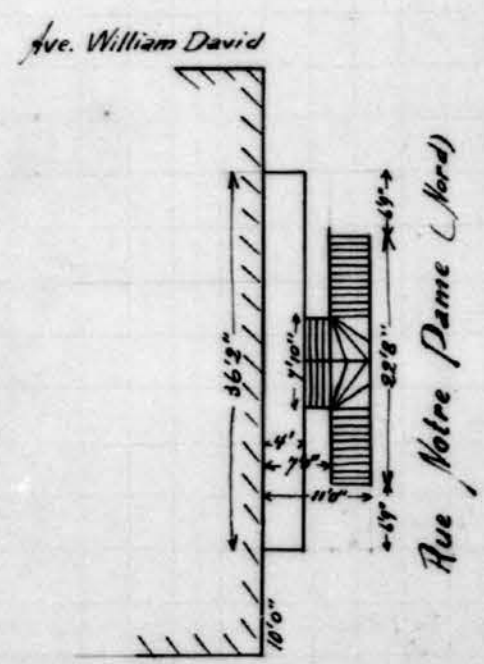
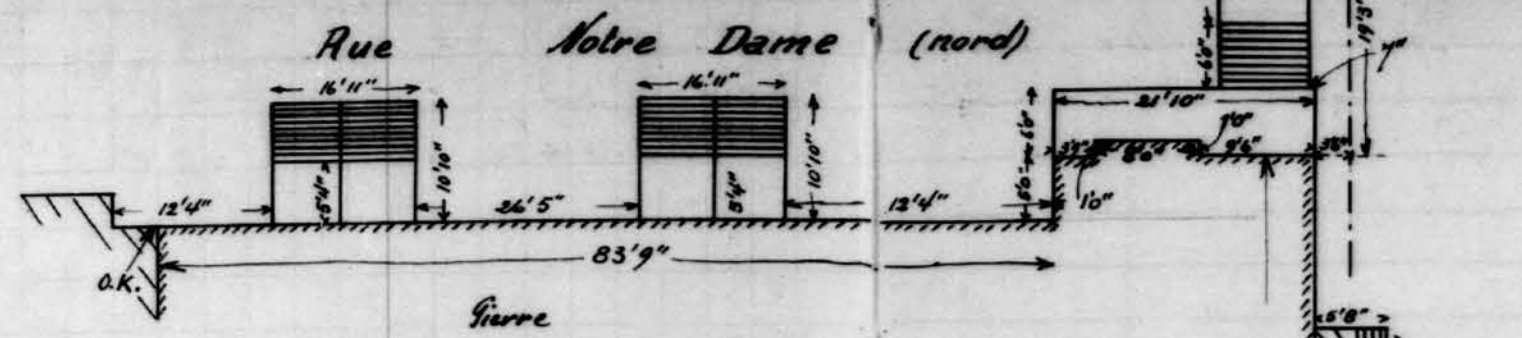




Rue Lafontaine (de Montriol à Morgan)

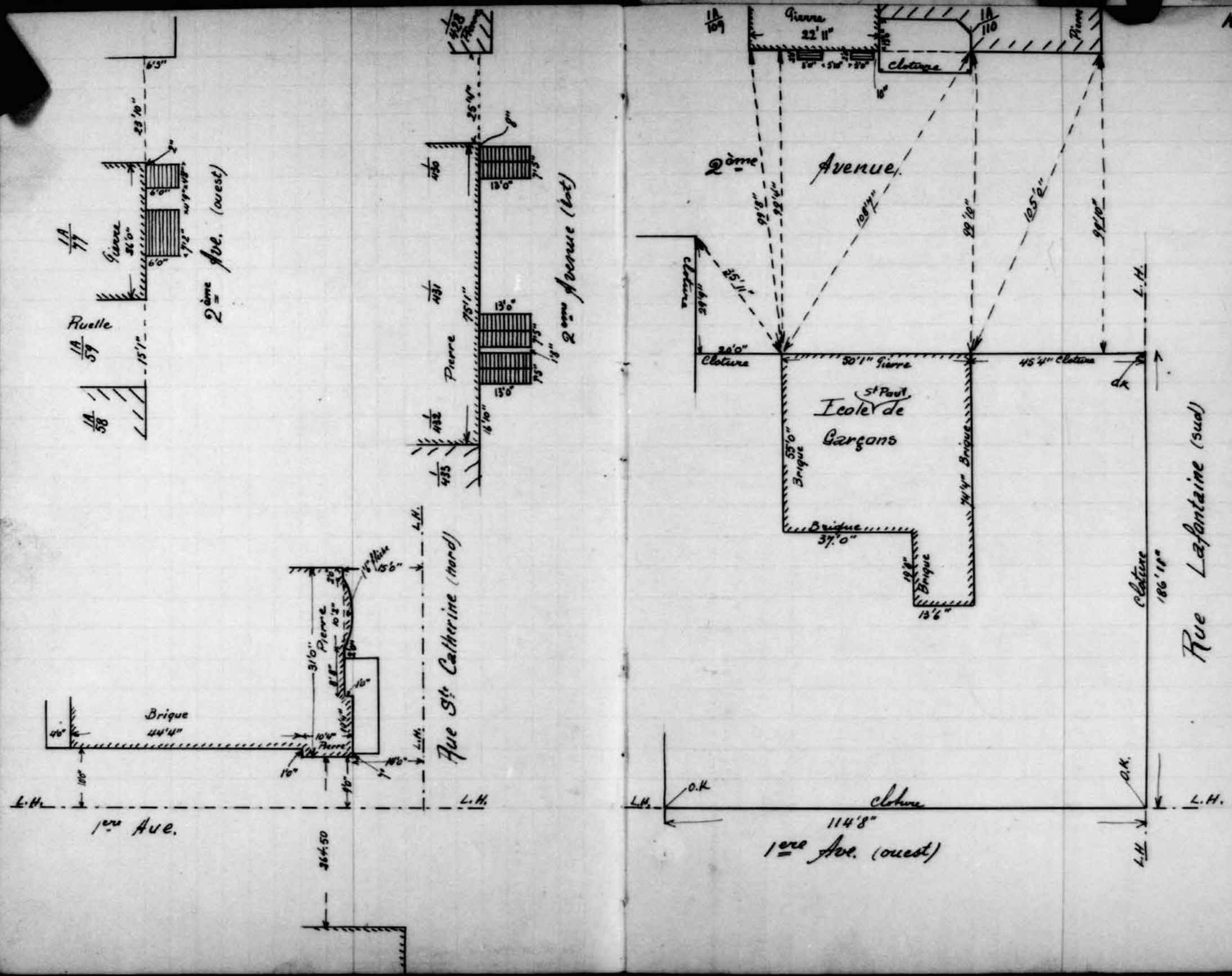


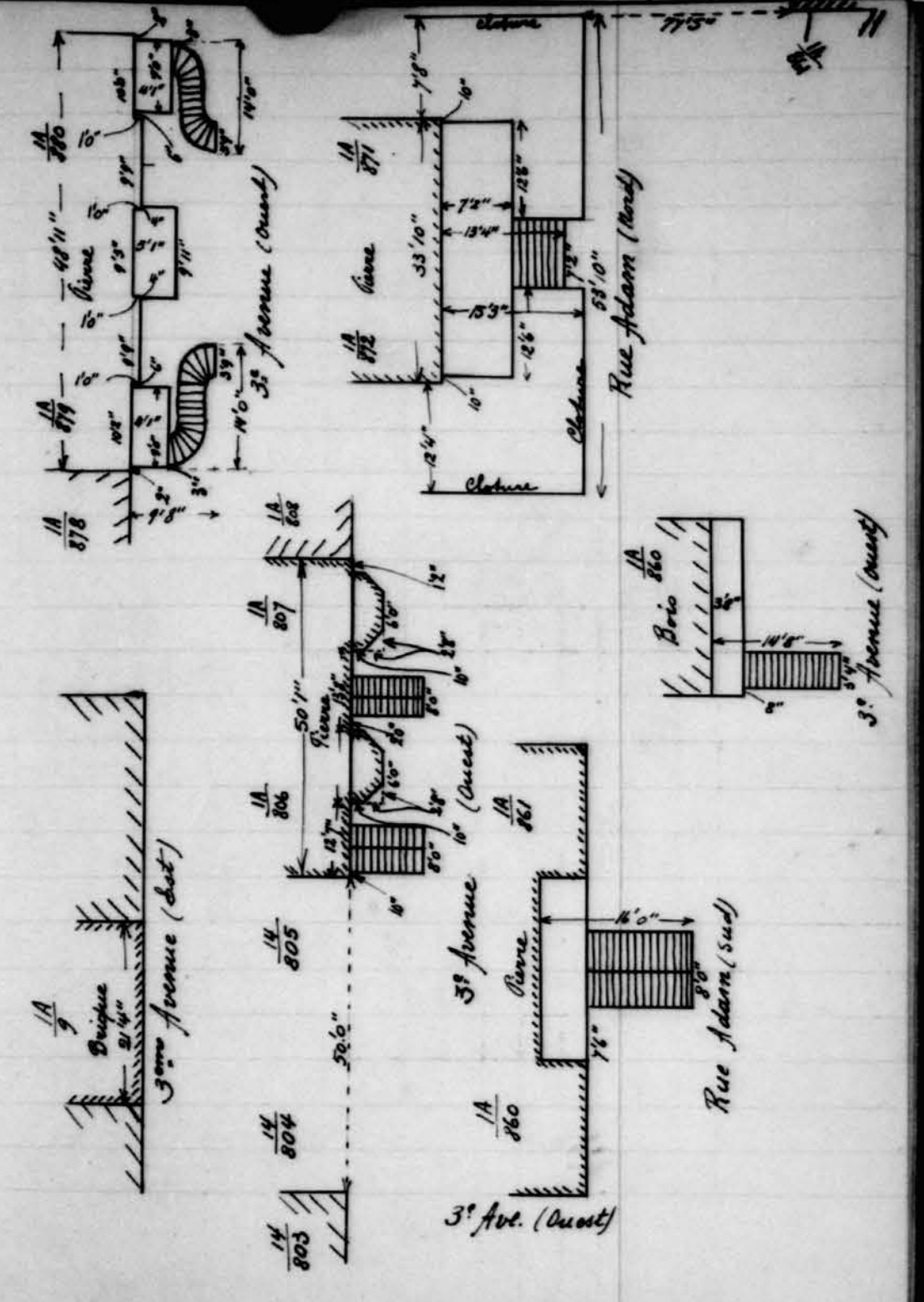
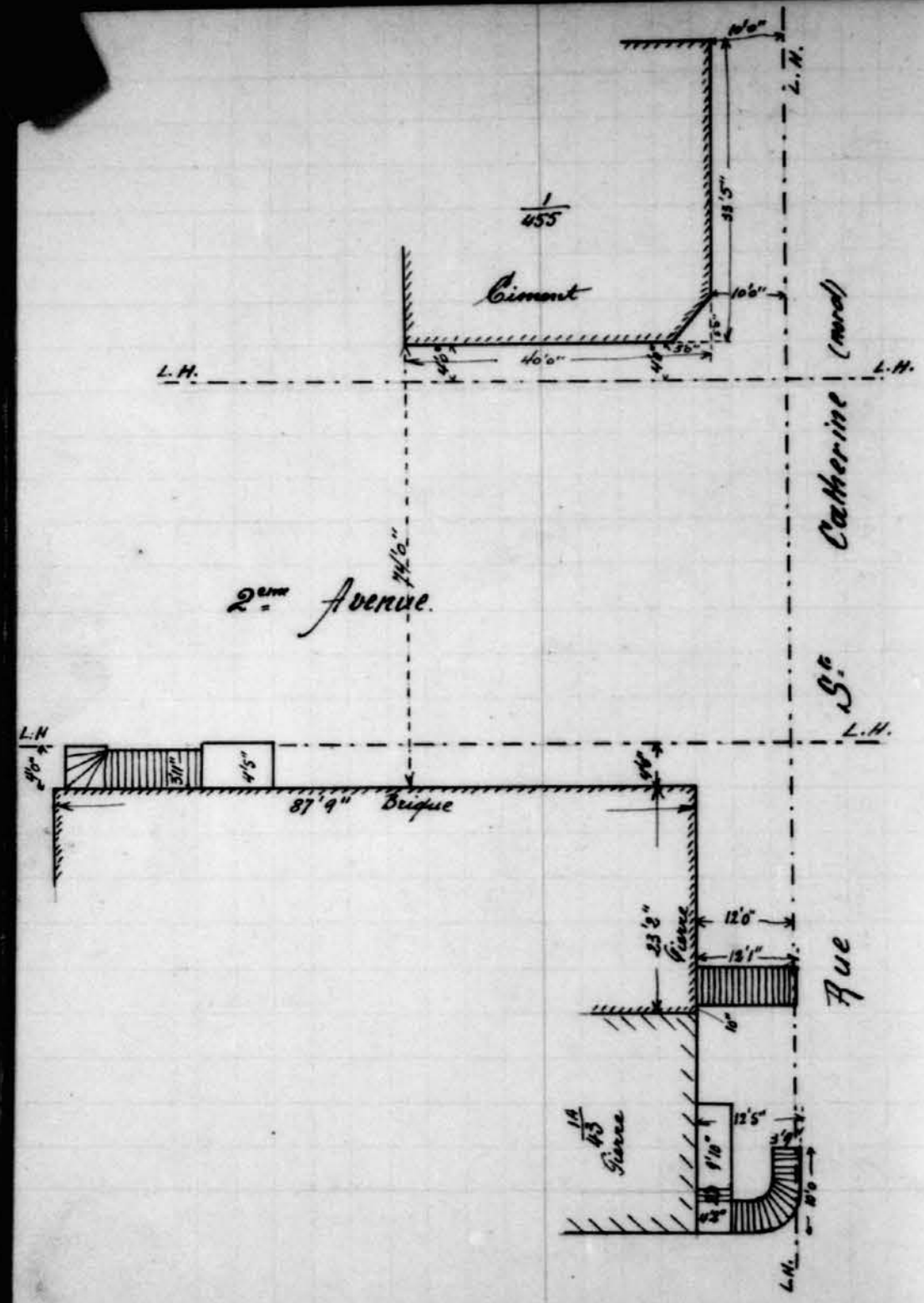


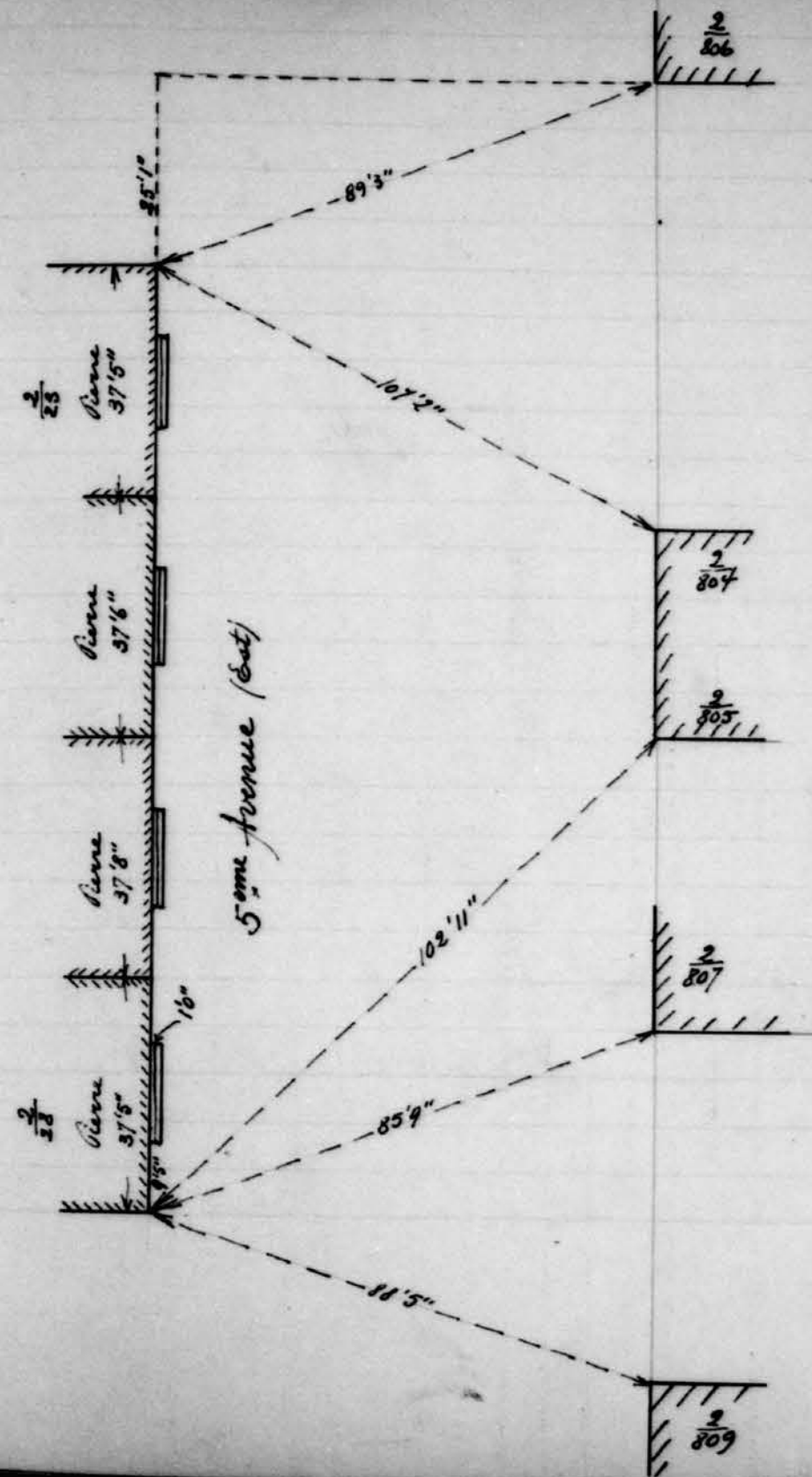
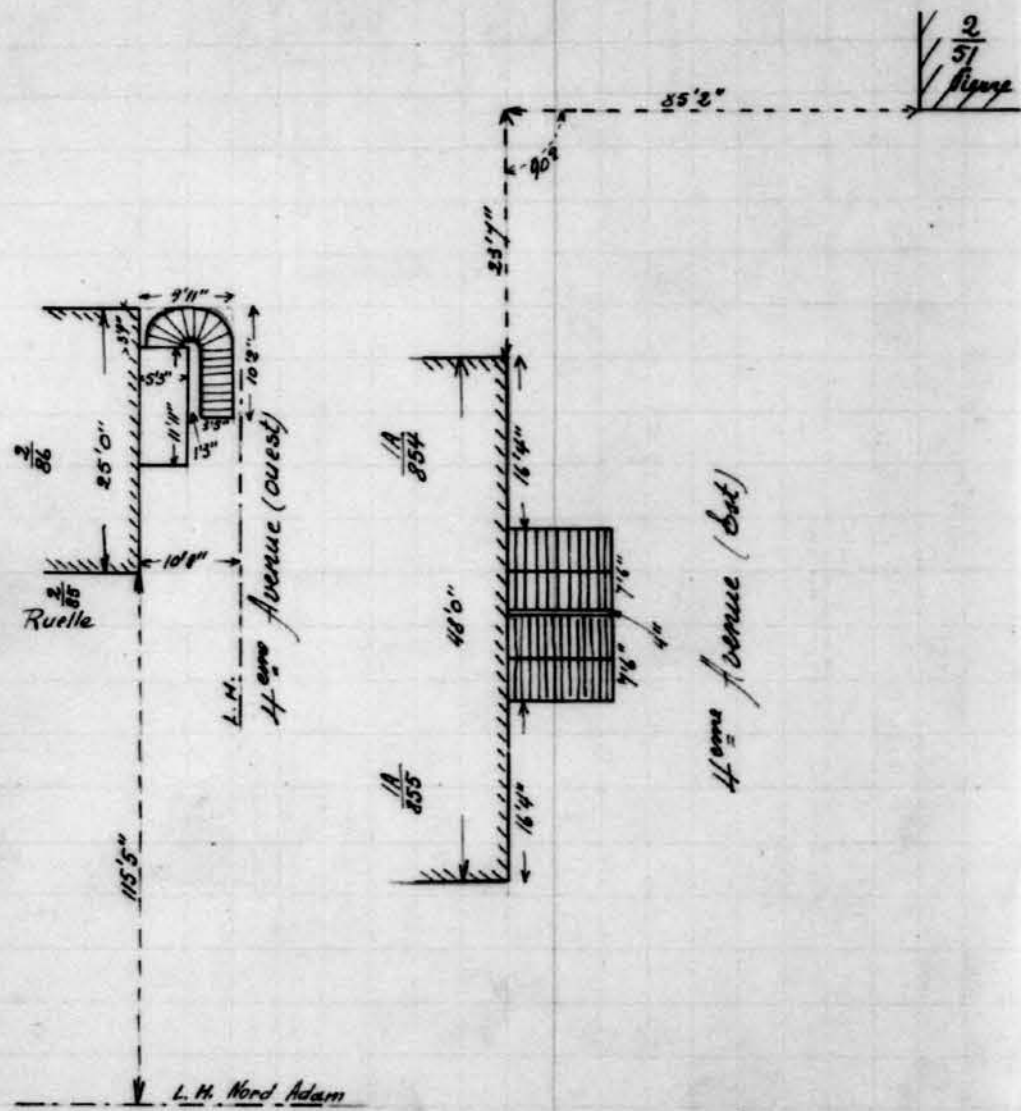


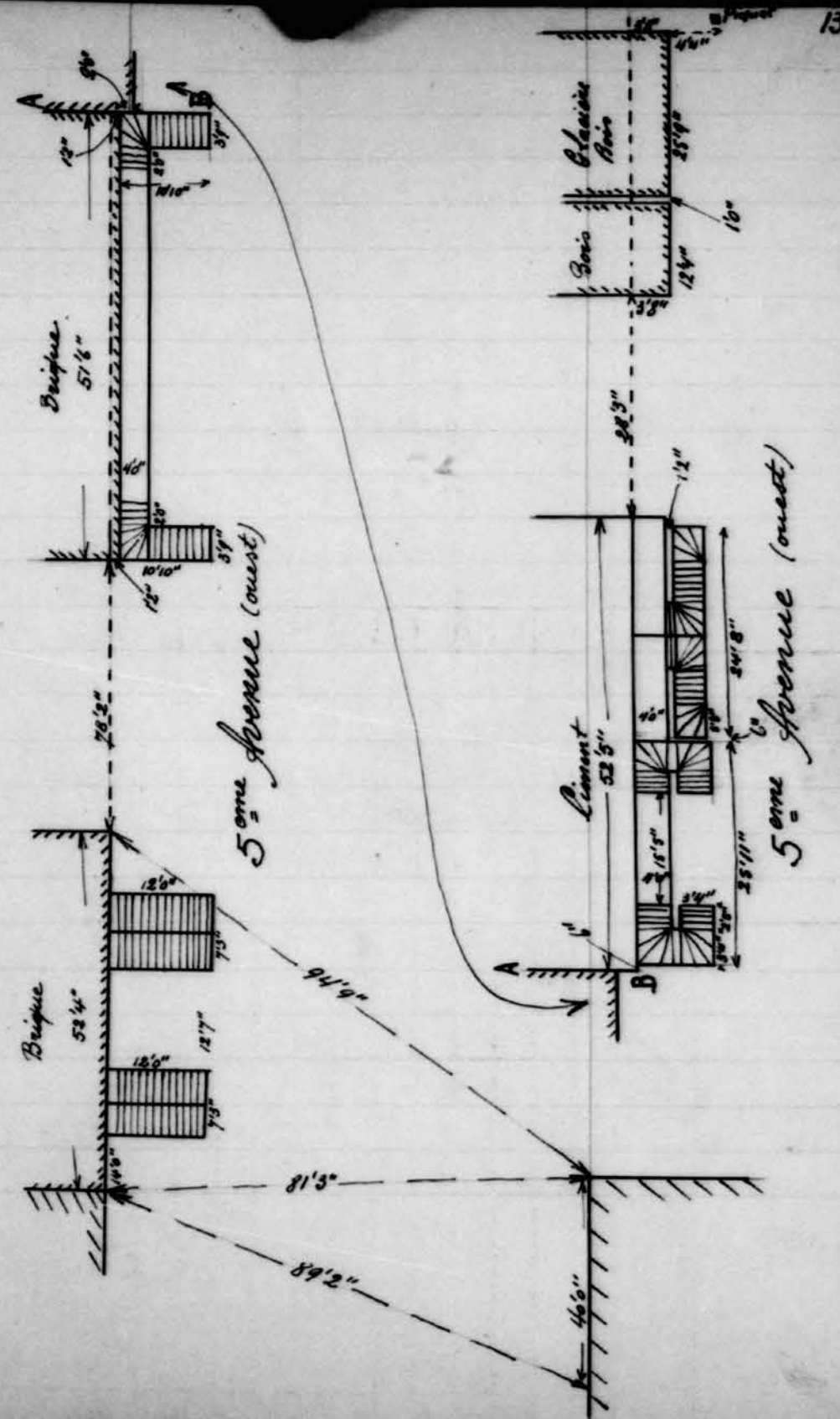
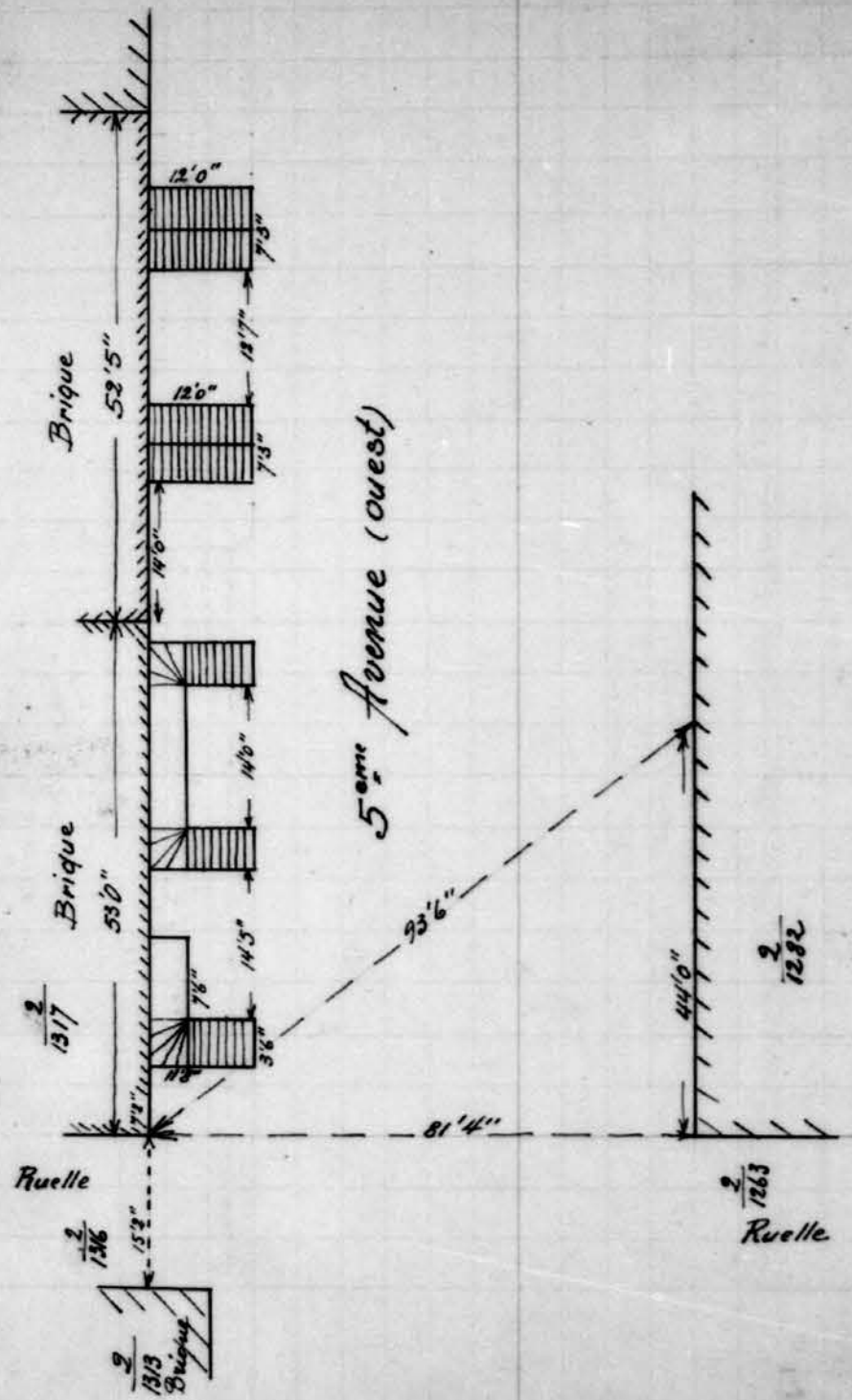
Rue Notre-Dame

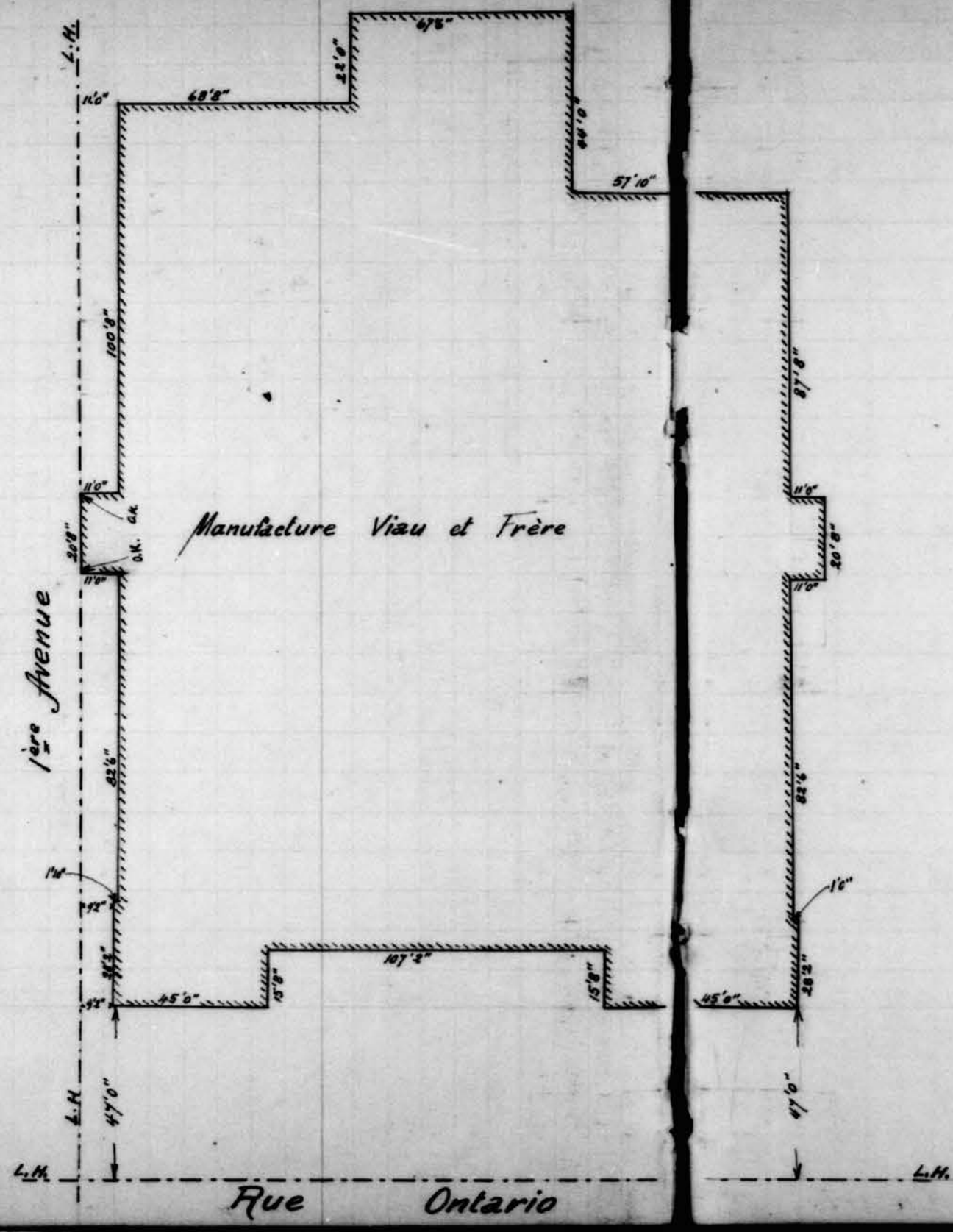
(de Montreal à Longue Pointe)









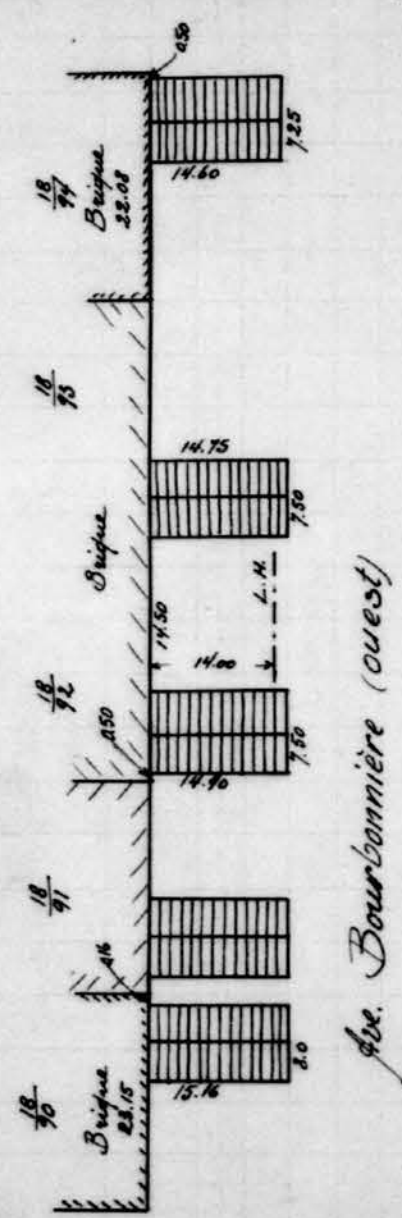


Manufecture Viaw et Frère

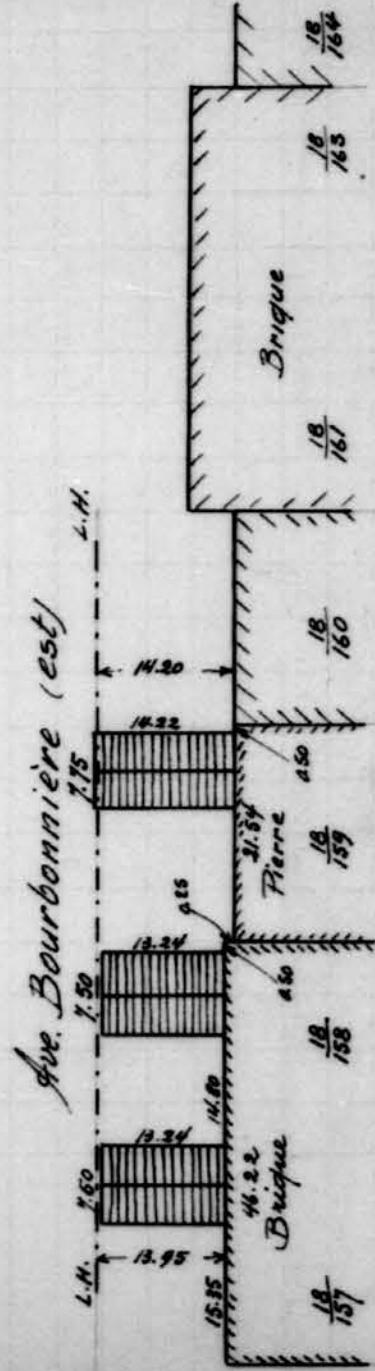
1ere Avenue

Rue Ontario

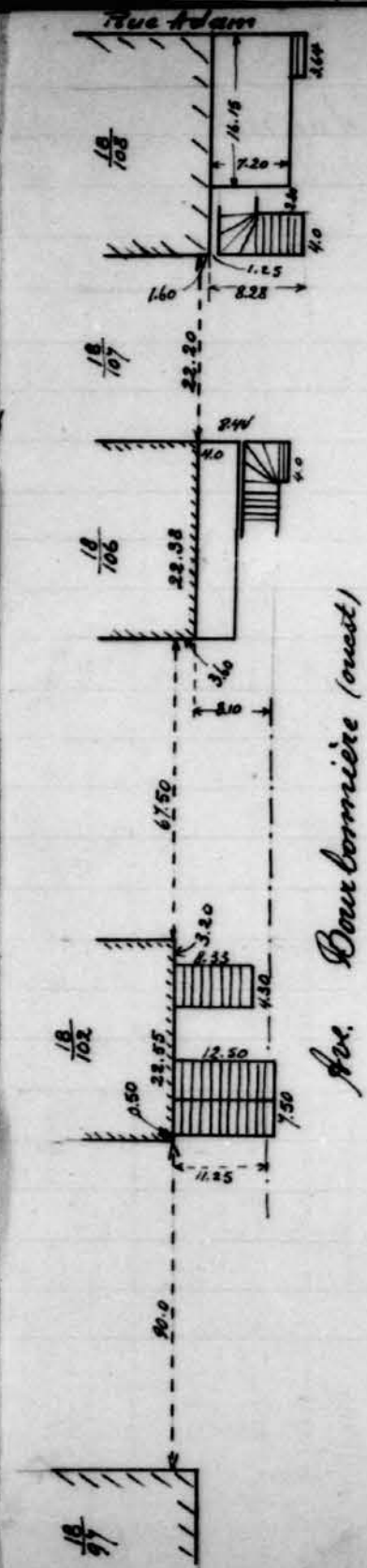
Ville de Maisonneuve.
 13 Mai 1908
 Schiffelaers, Savois, Legault.
 Mise au courant du plan général.



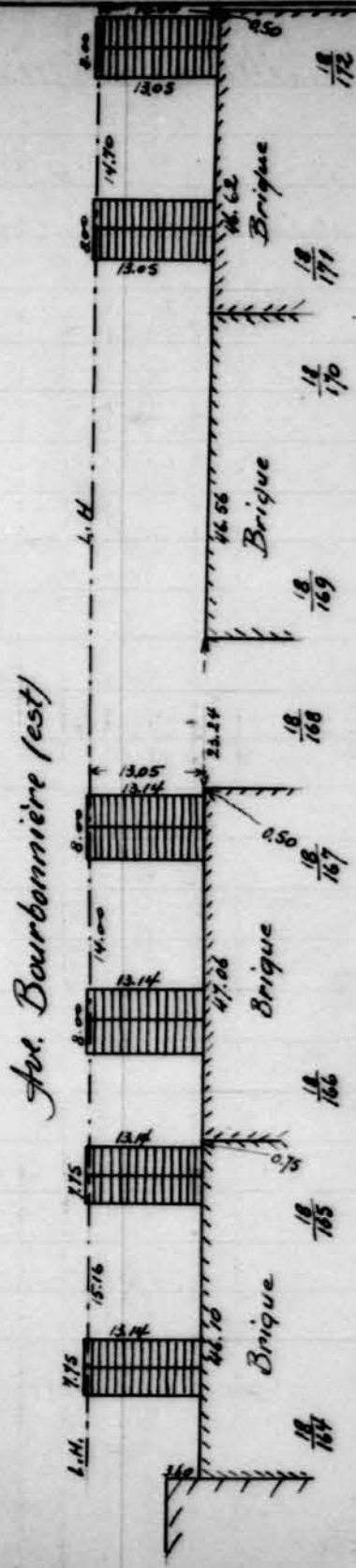
Ave. Bourbonnière (ouest)



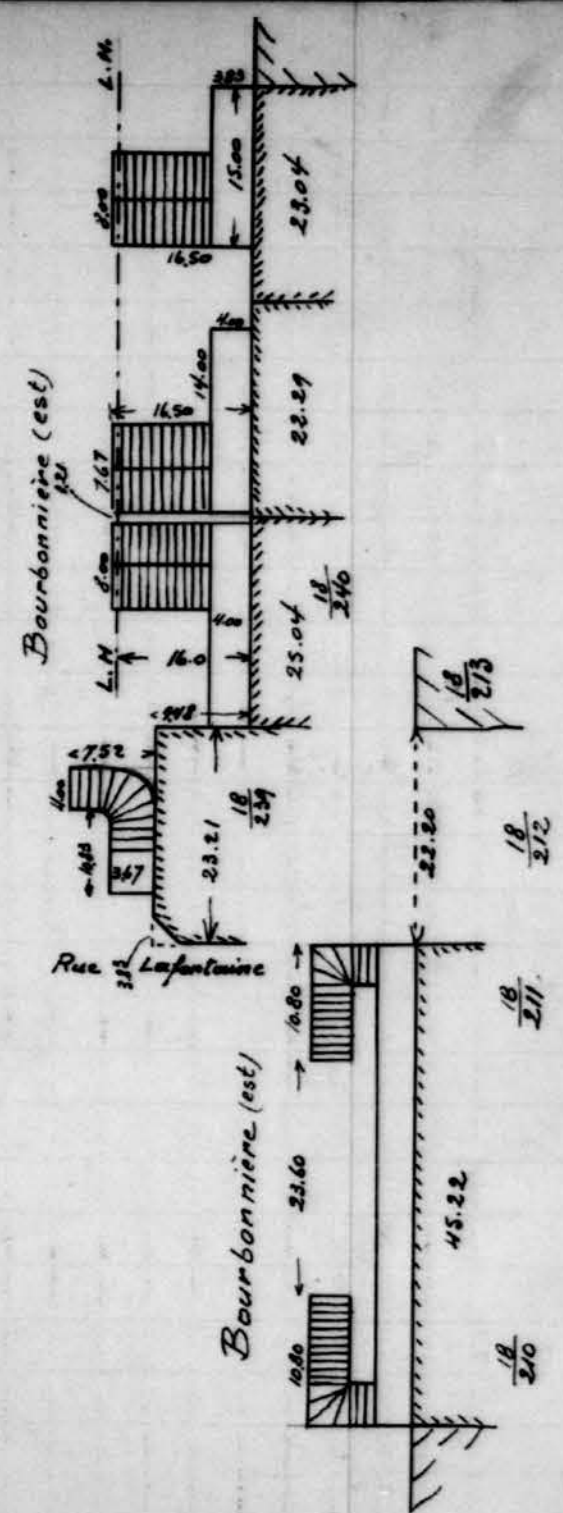

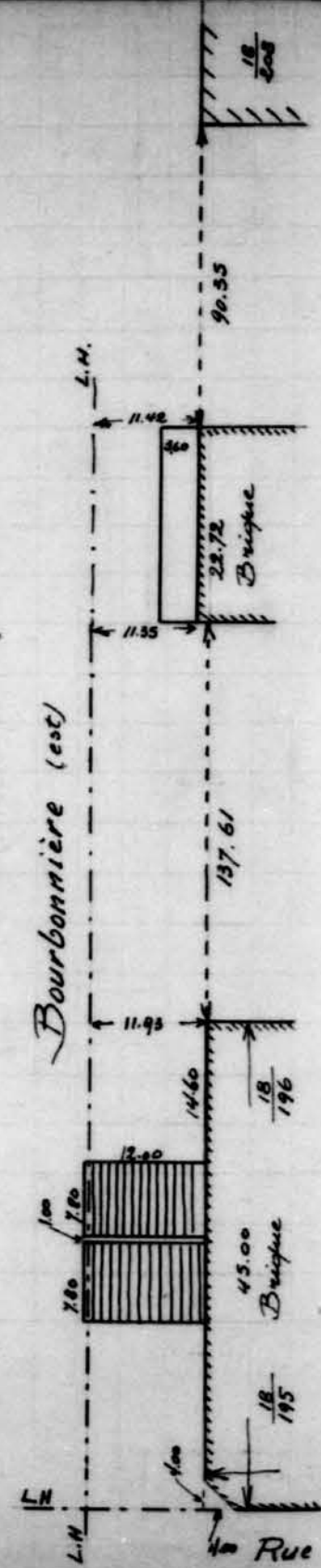
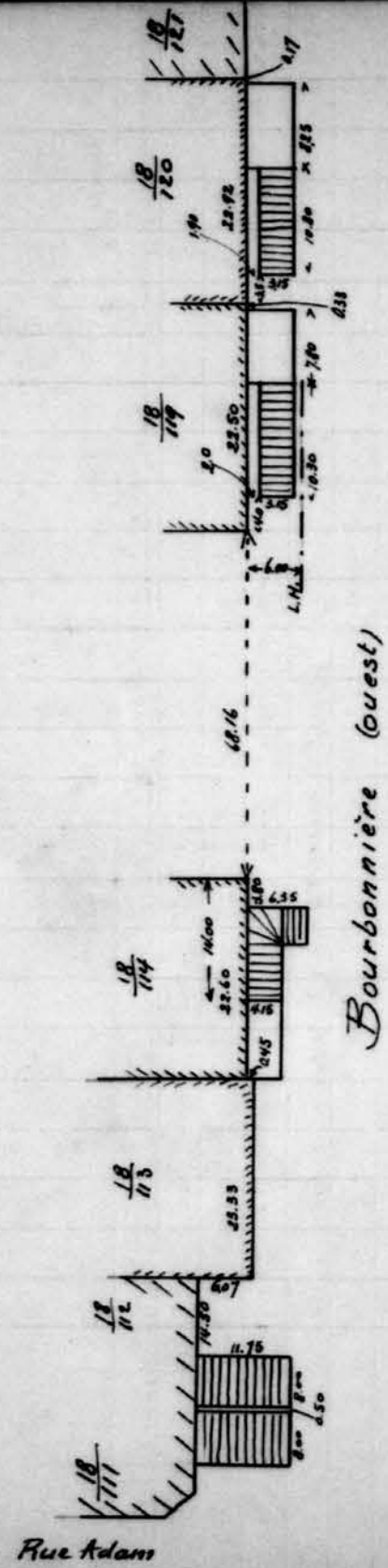
Ave. Bourbonnière (est)

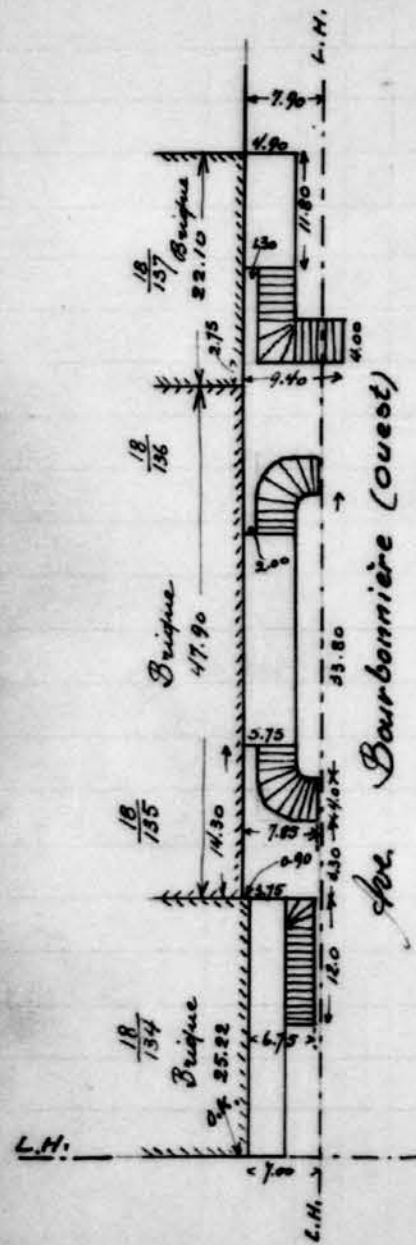


Ave. Bourbonnière (ouest)

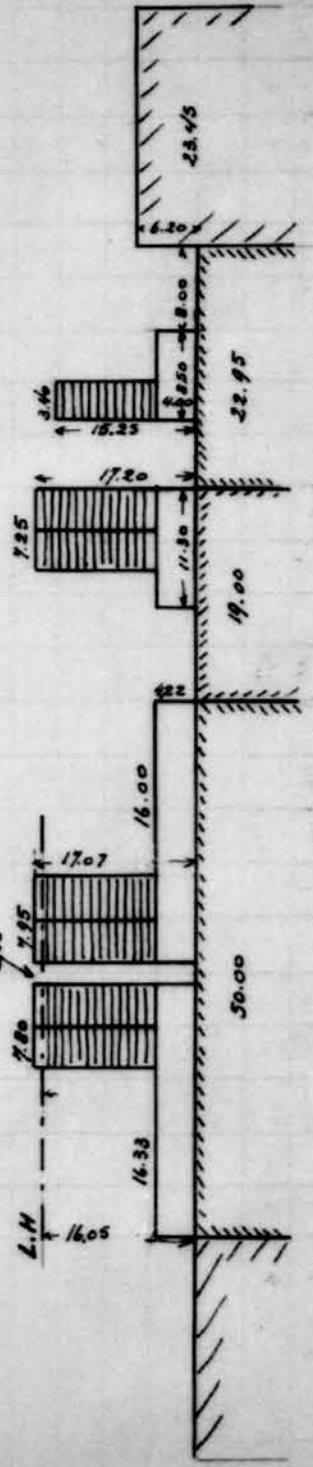


Ave. Bourbonnière (est)

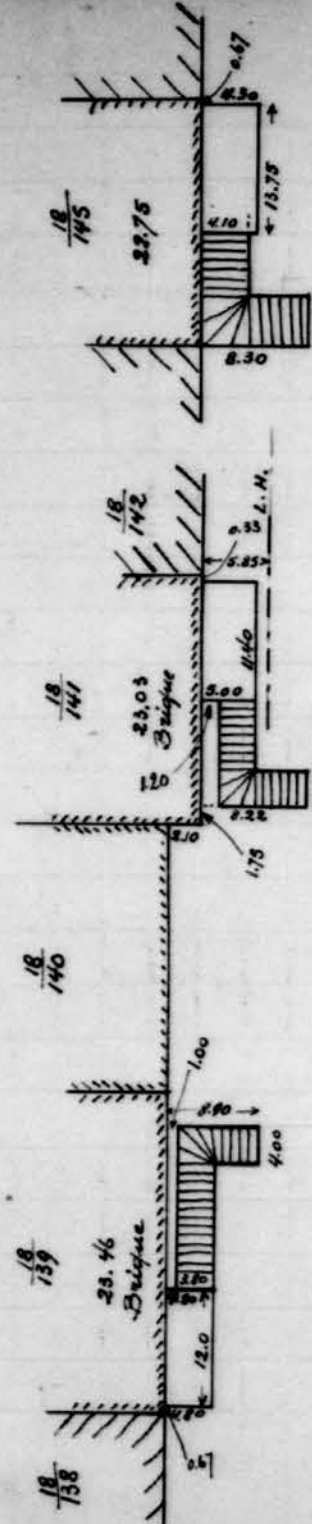




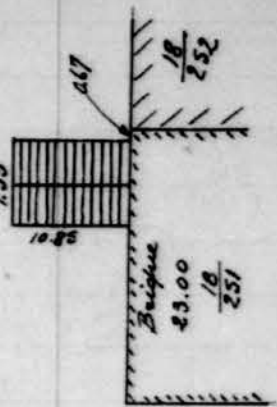
Ave. Bourbonnière (est)



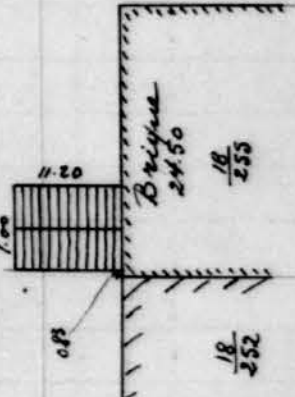
Ave. Bourbonnière (ouest)

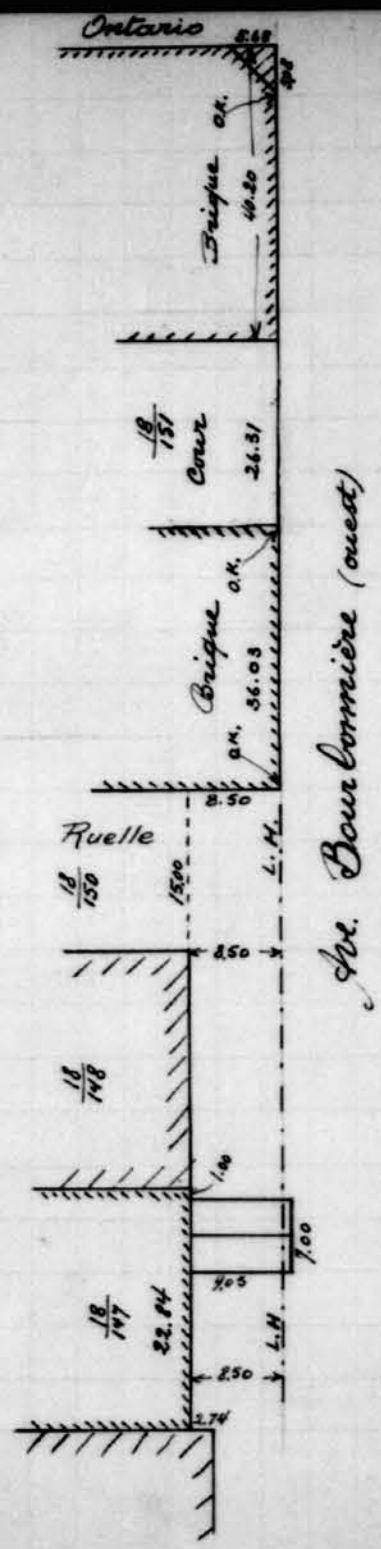


Bourbonnière (est)



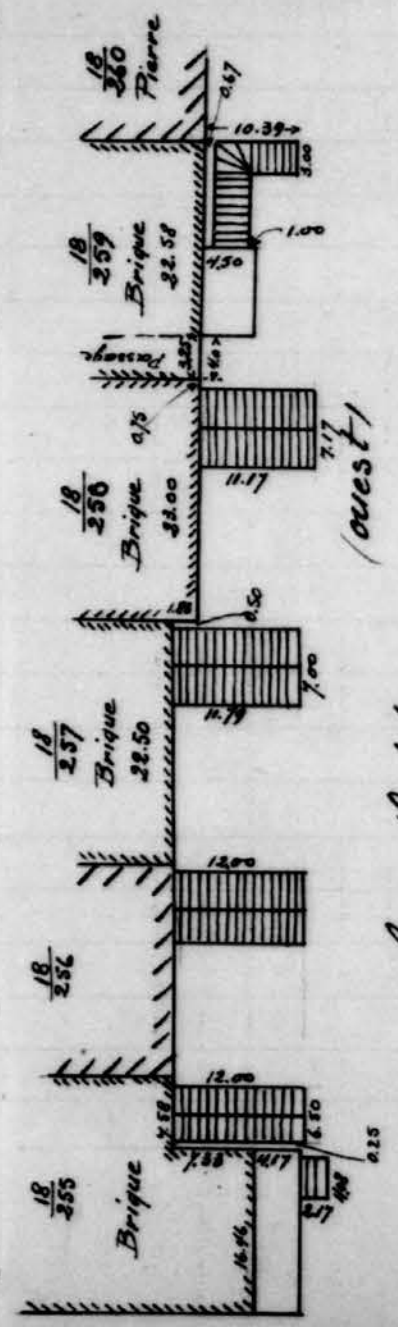
Bourbonnière (ouest)



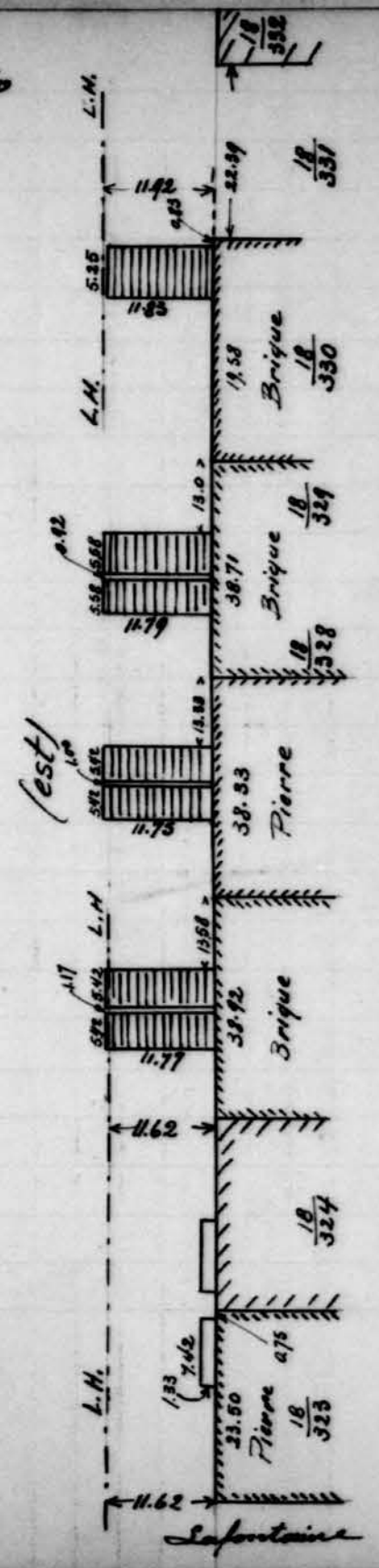


Rue Bourlonnière (ouest)

Ave. Orléans de Ontario
à Notre Dame.



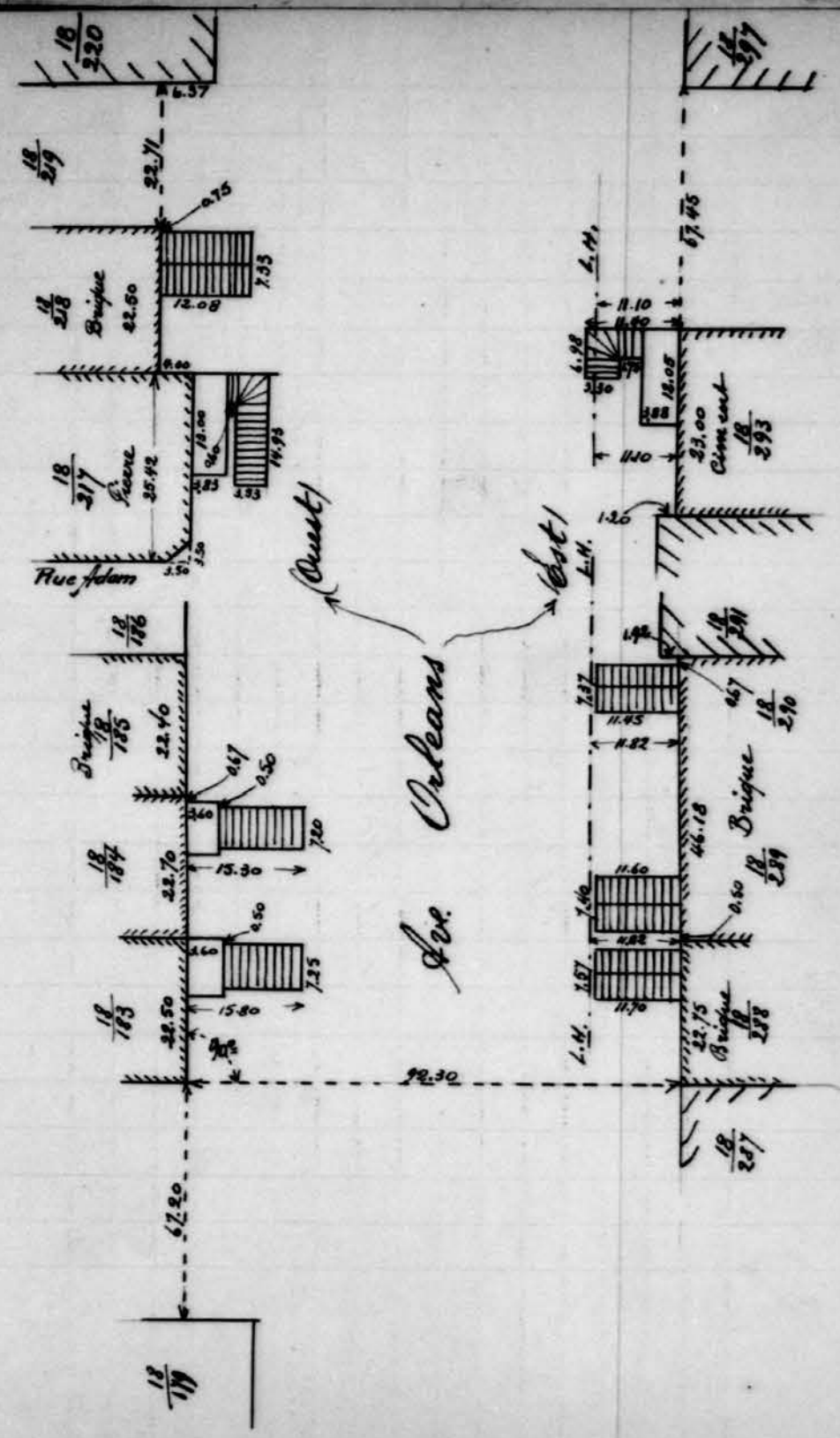
Ave. Orléans



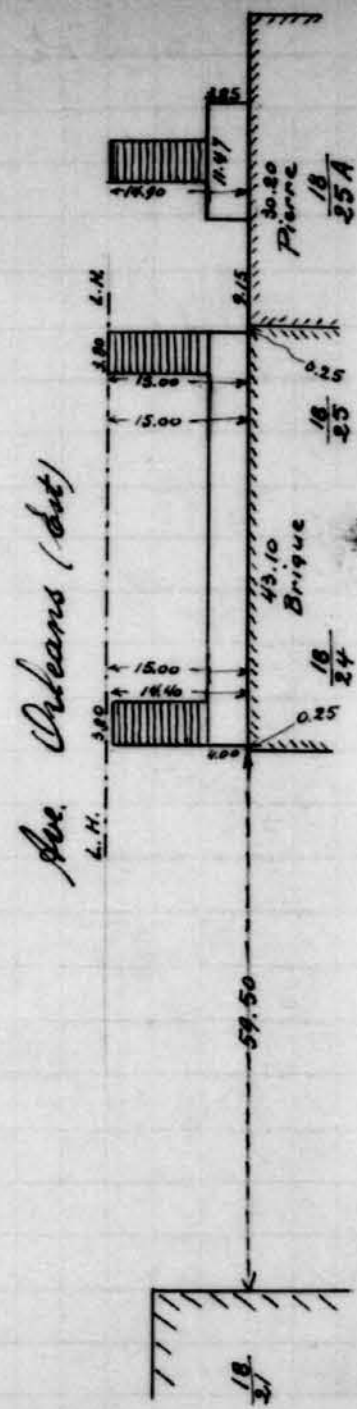



Rue Orleans (ouest)


Rue Orleans (est)



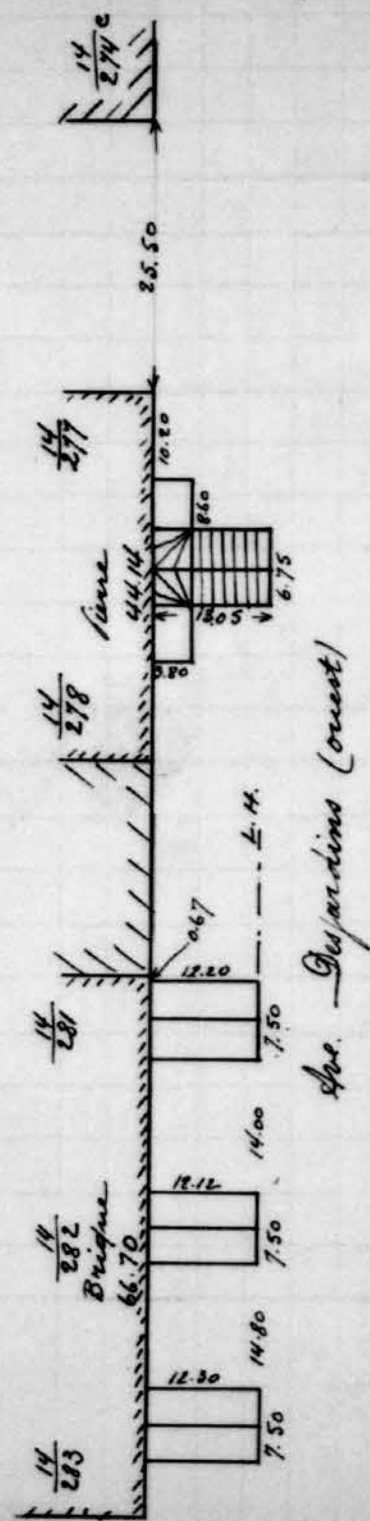
Rue Orleans



Ave. Pie IX.

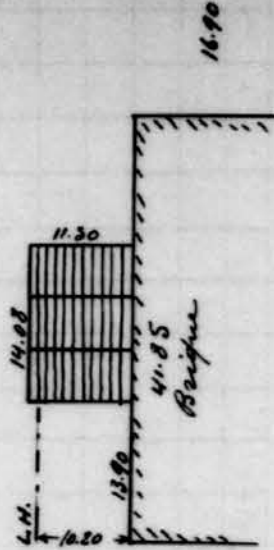
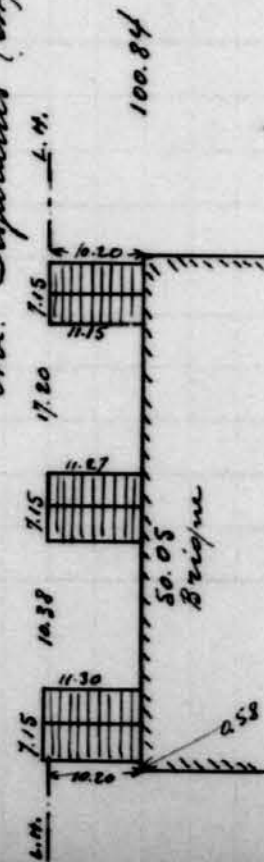


Ave. Desjardins.

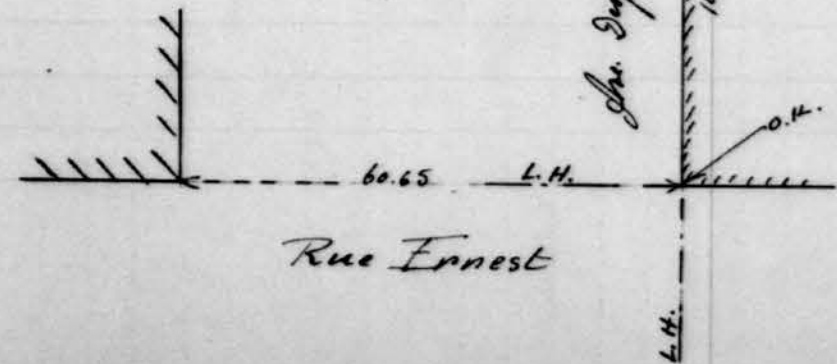


Ave. Desjardins (ouest)

Ave. Desjardins (est)




16.90

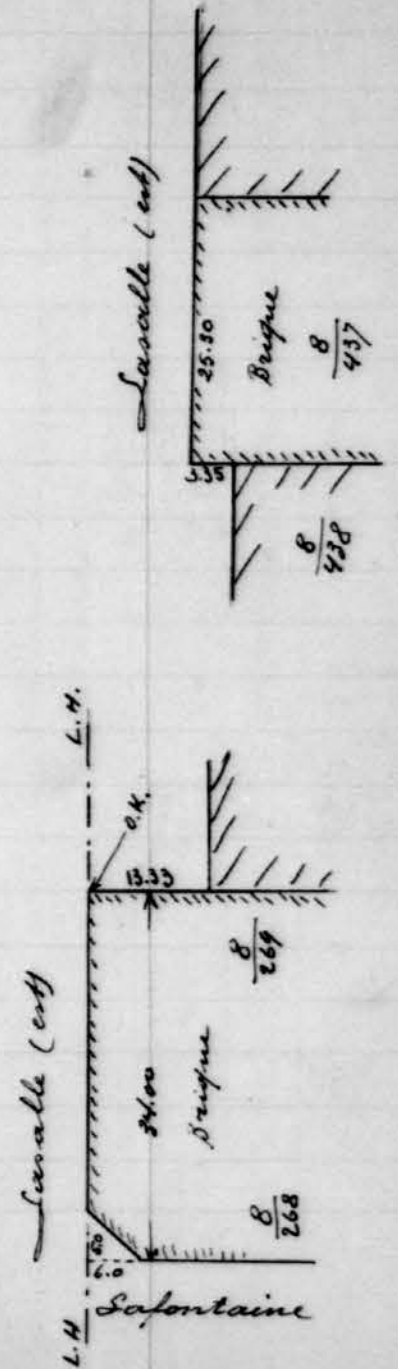
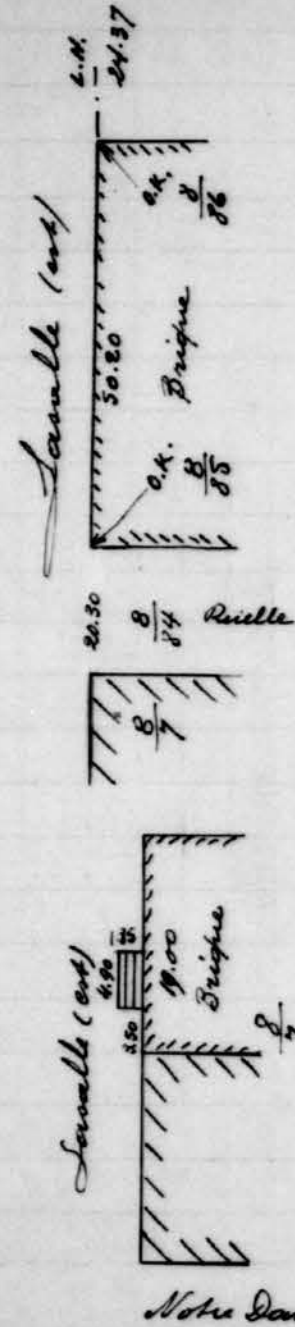
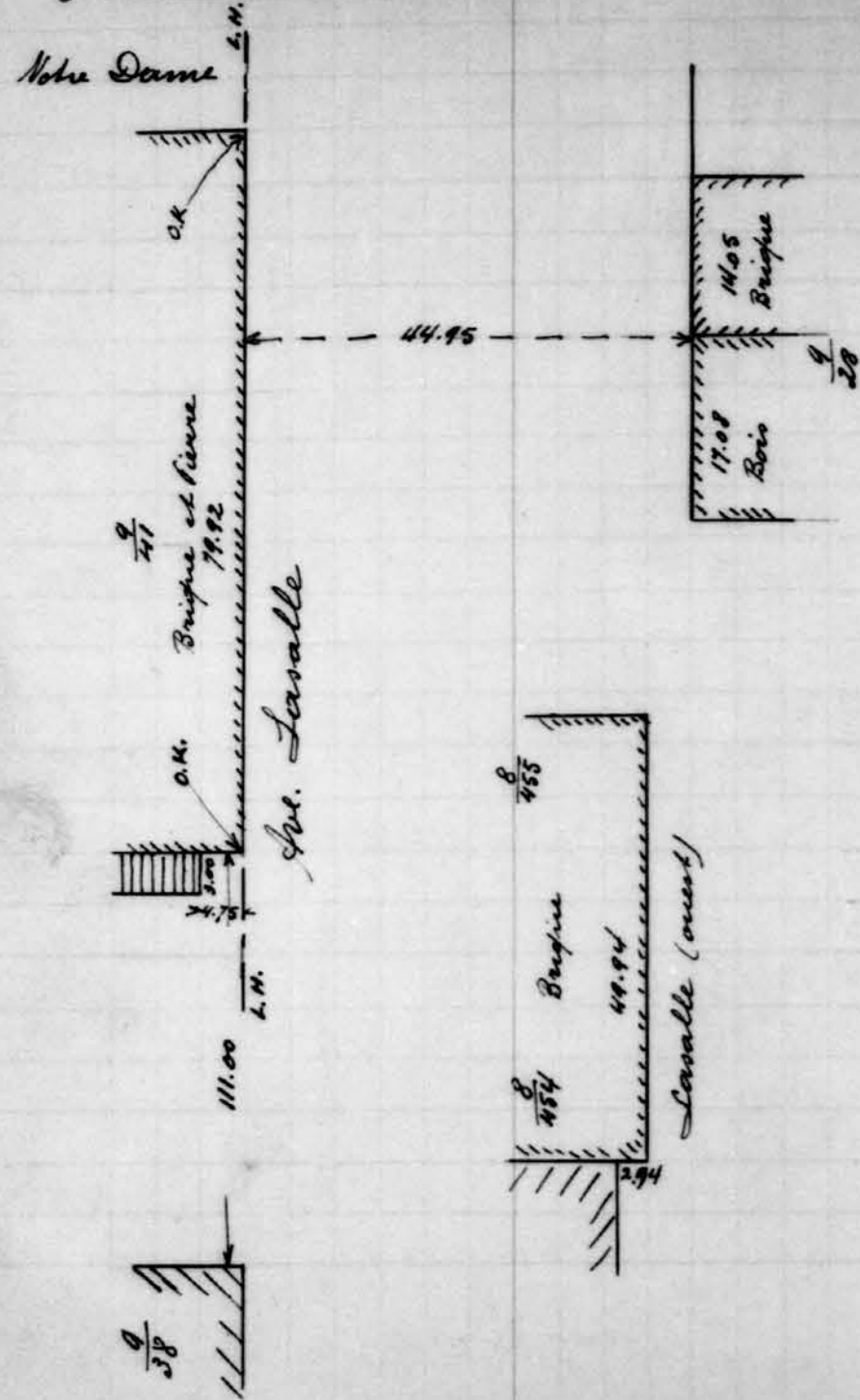


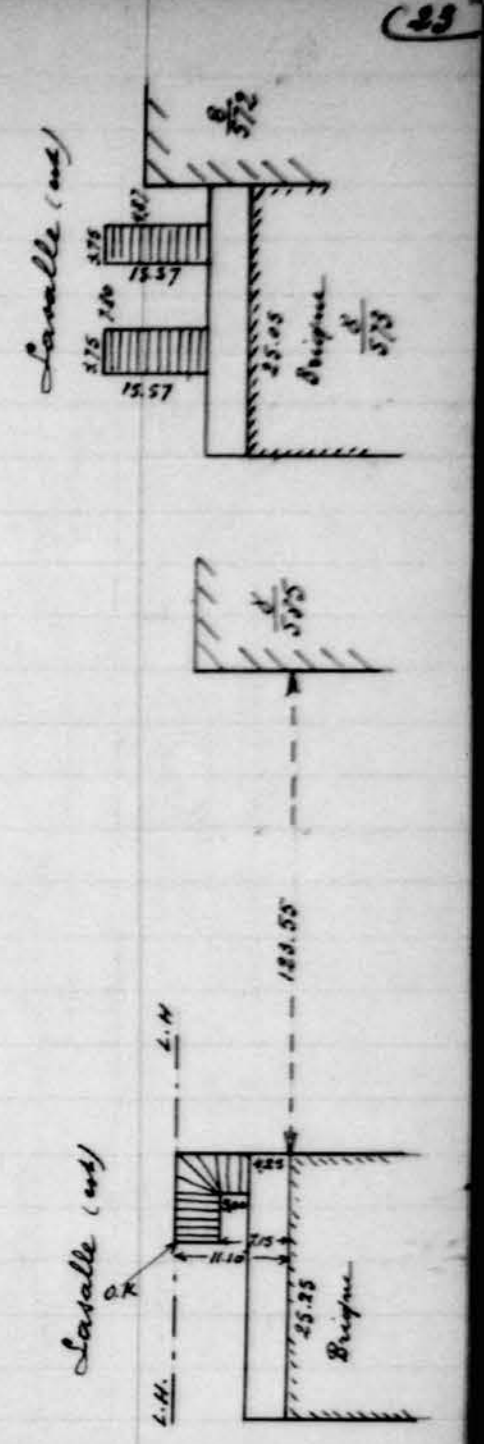
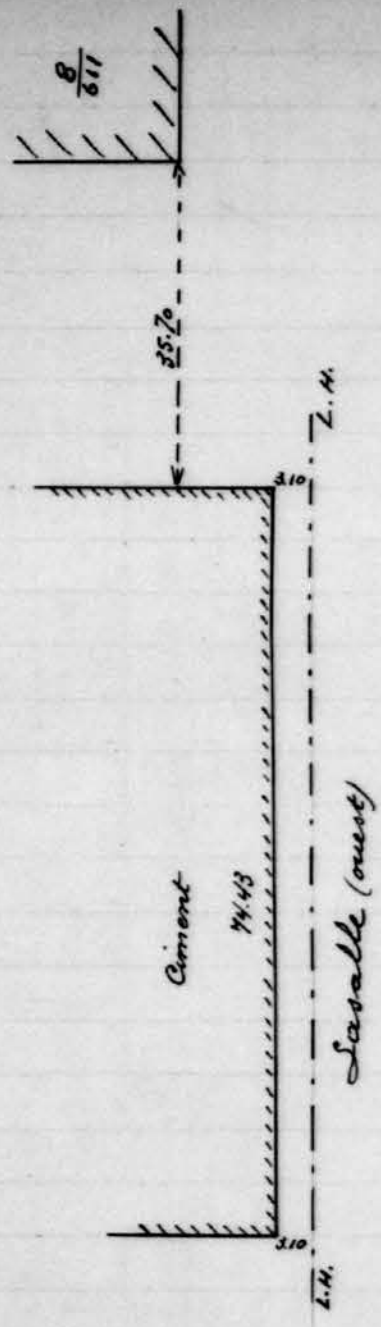
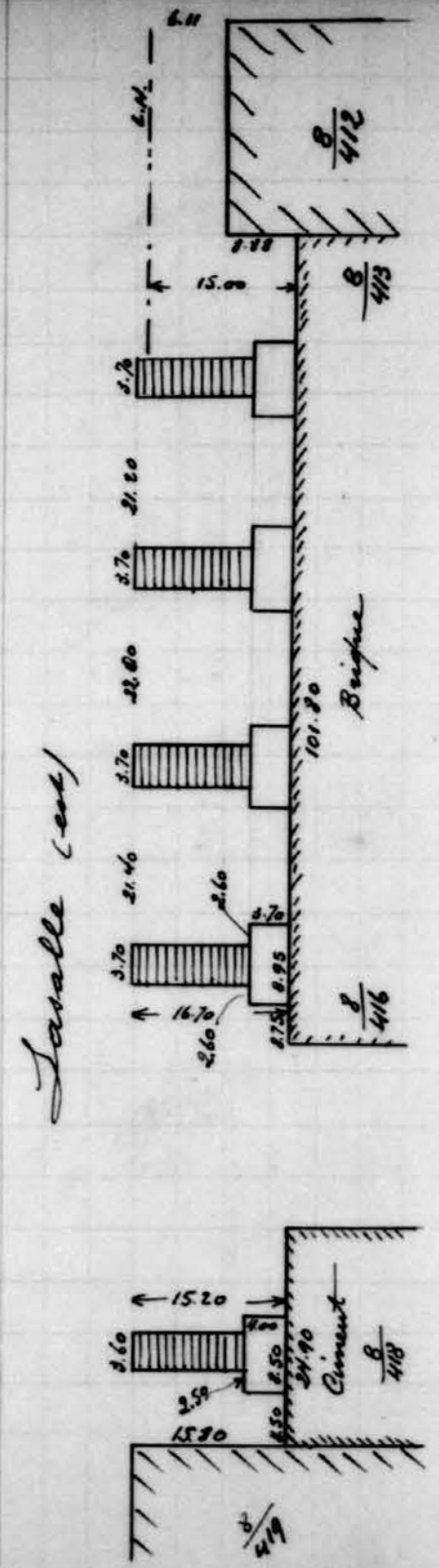
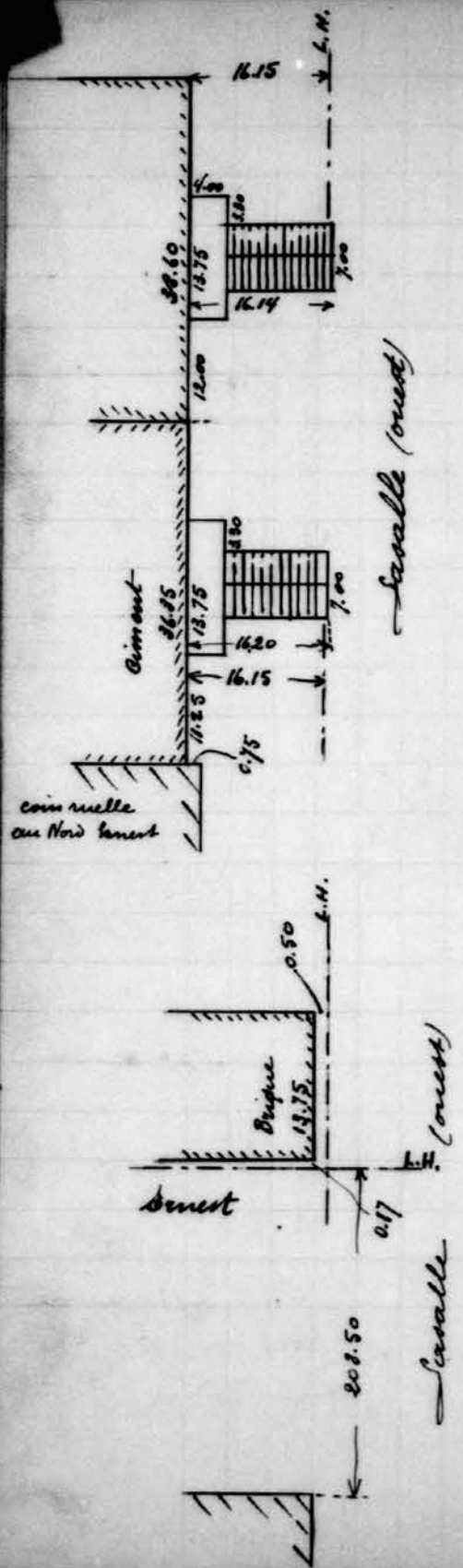
Ave. Desjardins (est)

Ave. Desjardins (est)


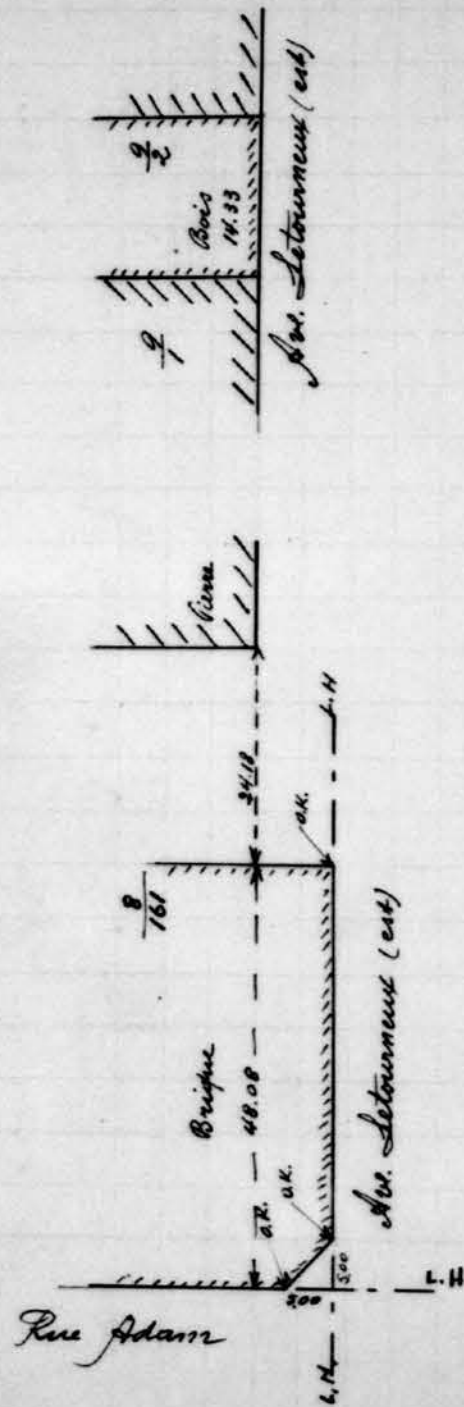


Avenue Sasalle.

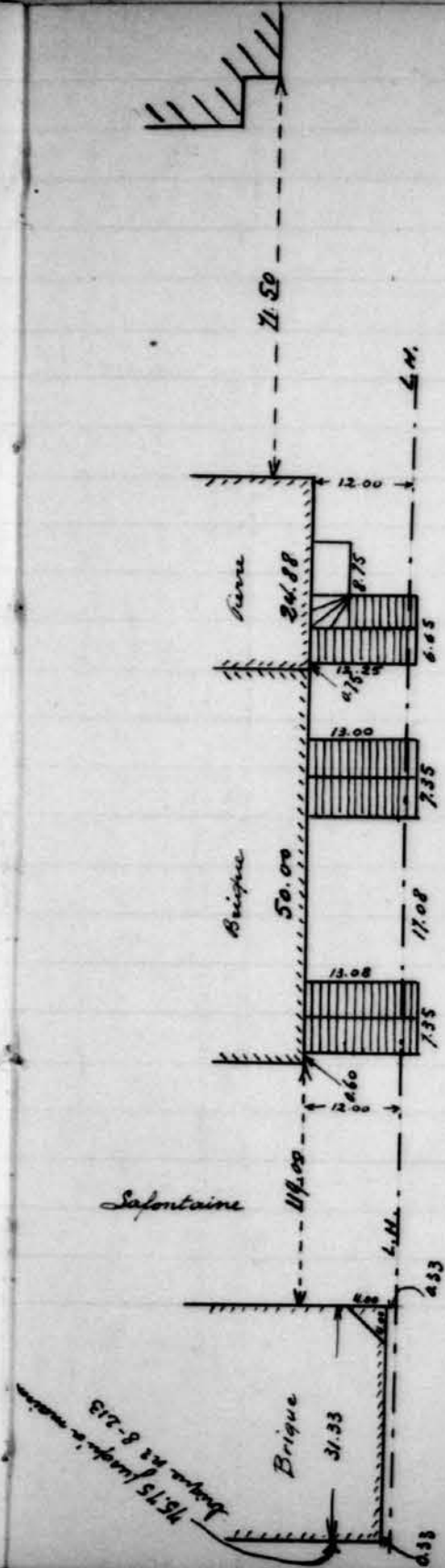





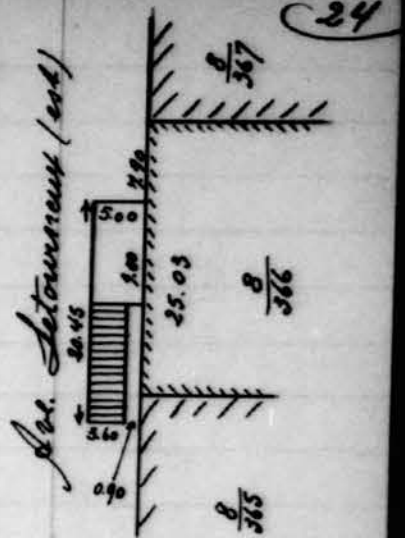
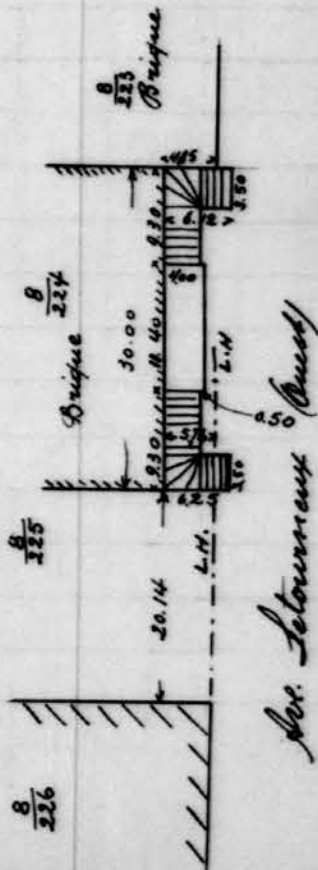
Ave. Letourneau.



Ave. Letourneau (ouest)



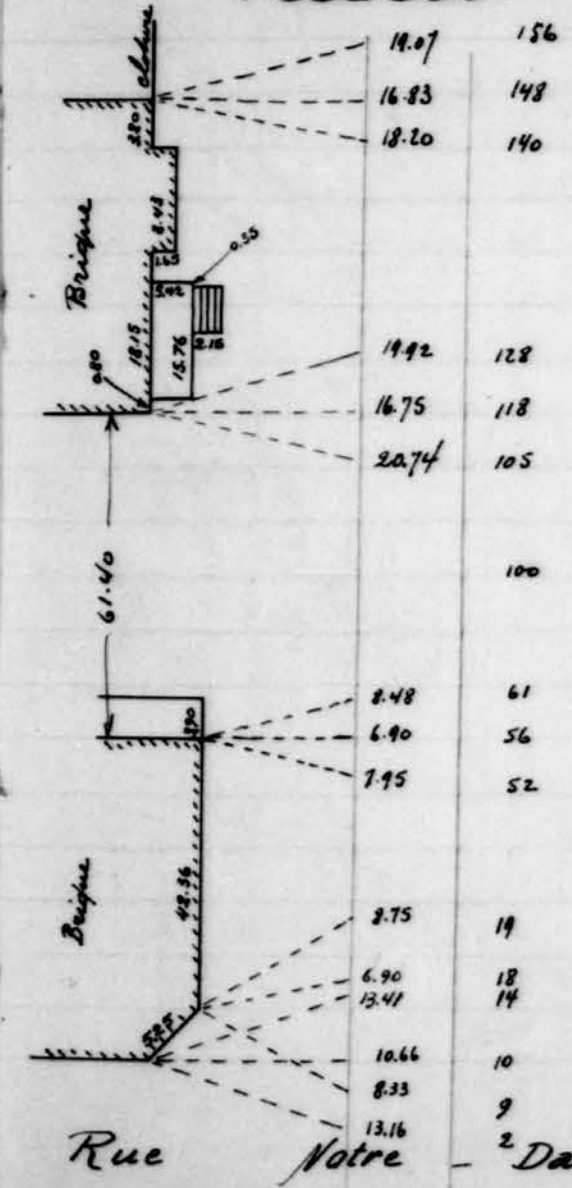
Ave. Letourneau (est)



Ville de Maisonneuve 31 Août 1908
 Schiffhaus, Savie, Genest, Savie.

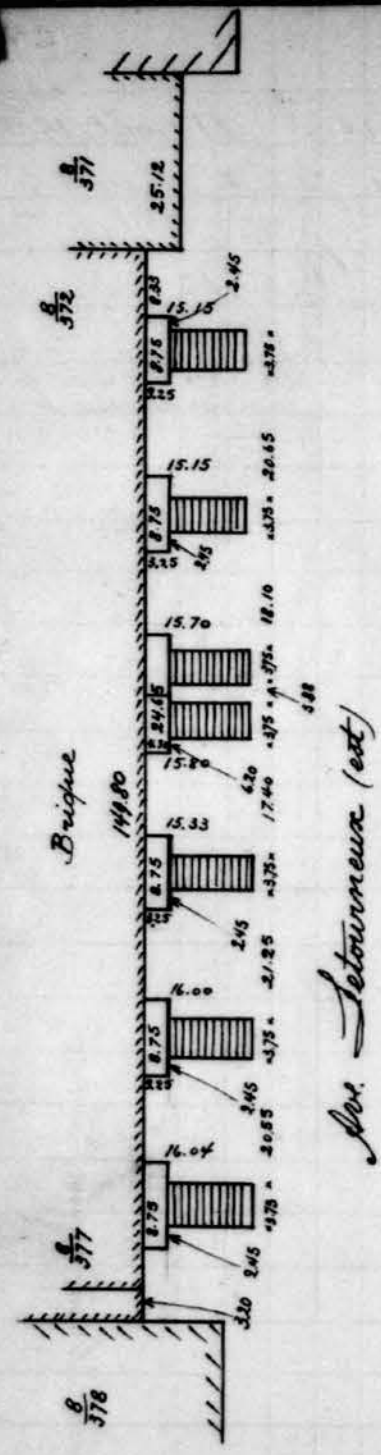
Avenue William David.
 (Côté Ouest)

N.B. Ligne d'opération
 Côté Ouest à 7 pieds de
 la ligne homologuée.

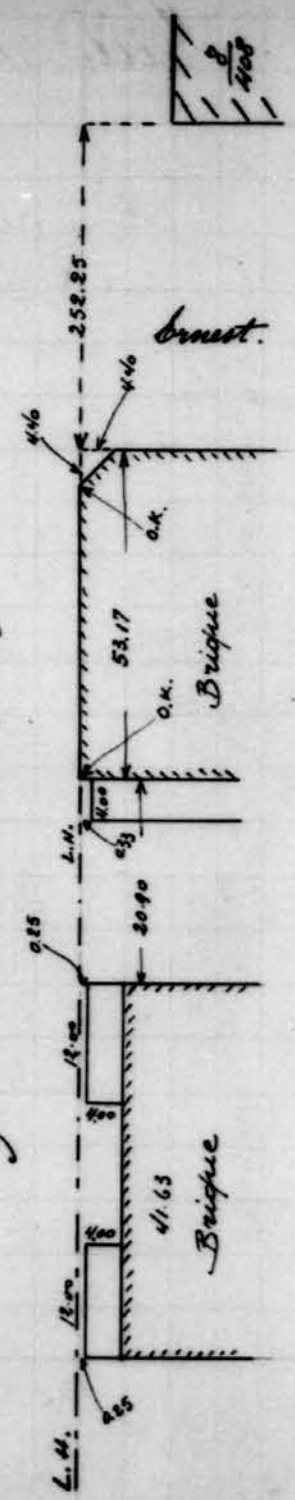


18.07	156
16.83	148
18.20	140
19.92	128
16.75	118
20.74	105
	100
8.48	61
6.90	56
7.95	52
8.75	19
6.90	18
13.47	14
10.66	10
8.33	9
13.16	2

L.H. nord
 Notre Dame



Ave. Letourneau. (ouest)

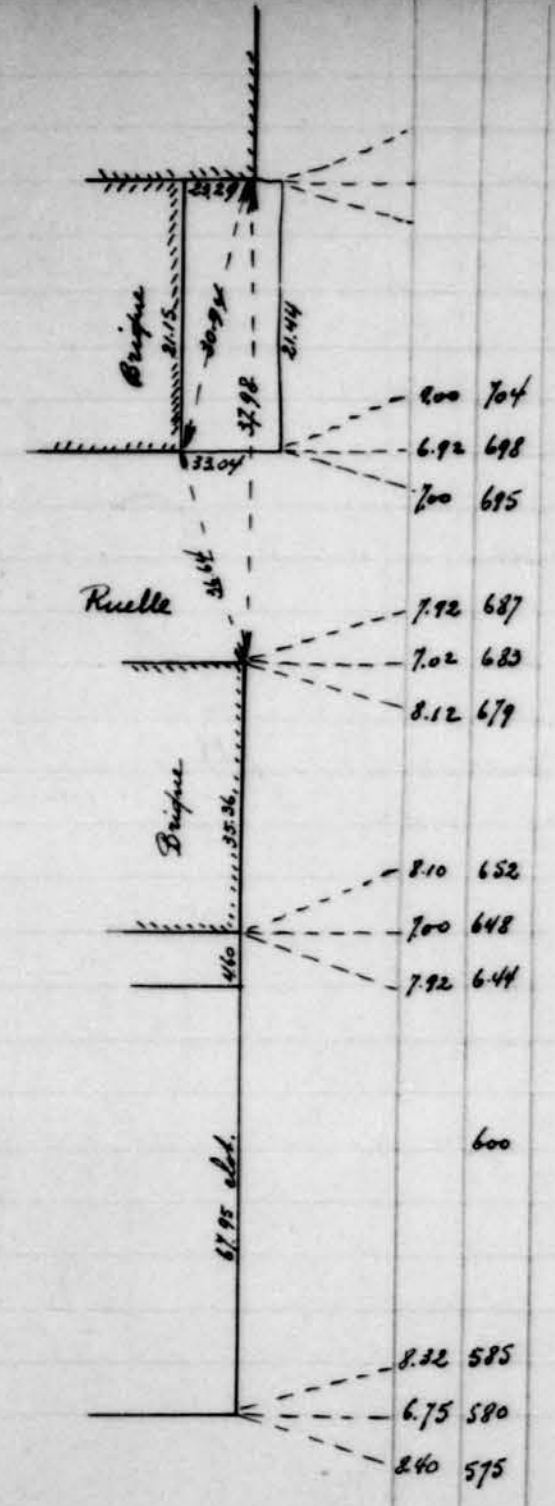



L.H. Sud
S.P. Catharine

514
500
400
360
330
300

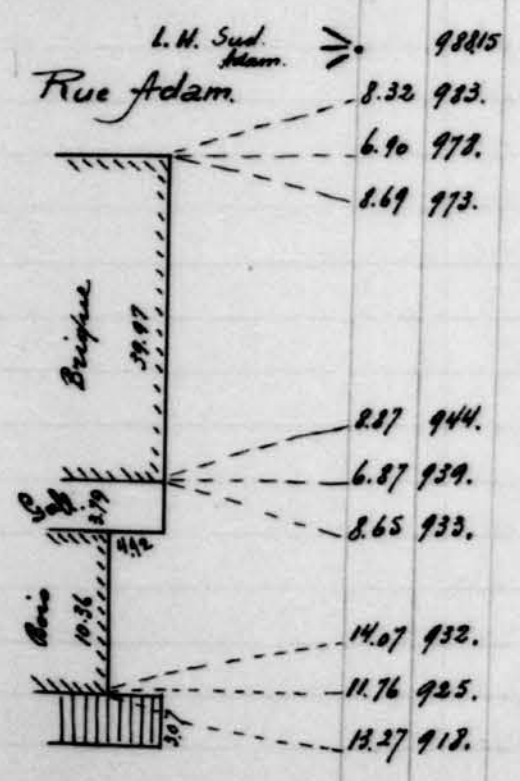
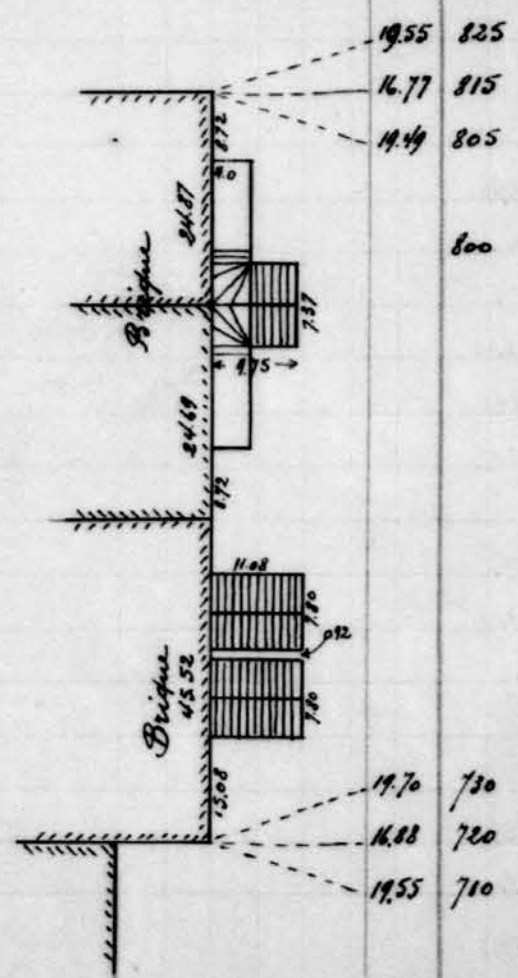
62.47
53.22
59.51
Hub from release
cable not

17.90 200
16.72 190
20.95 180



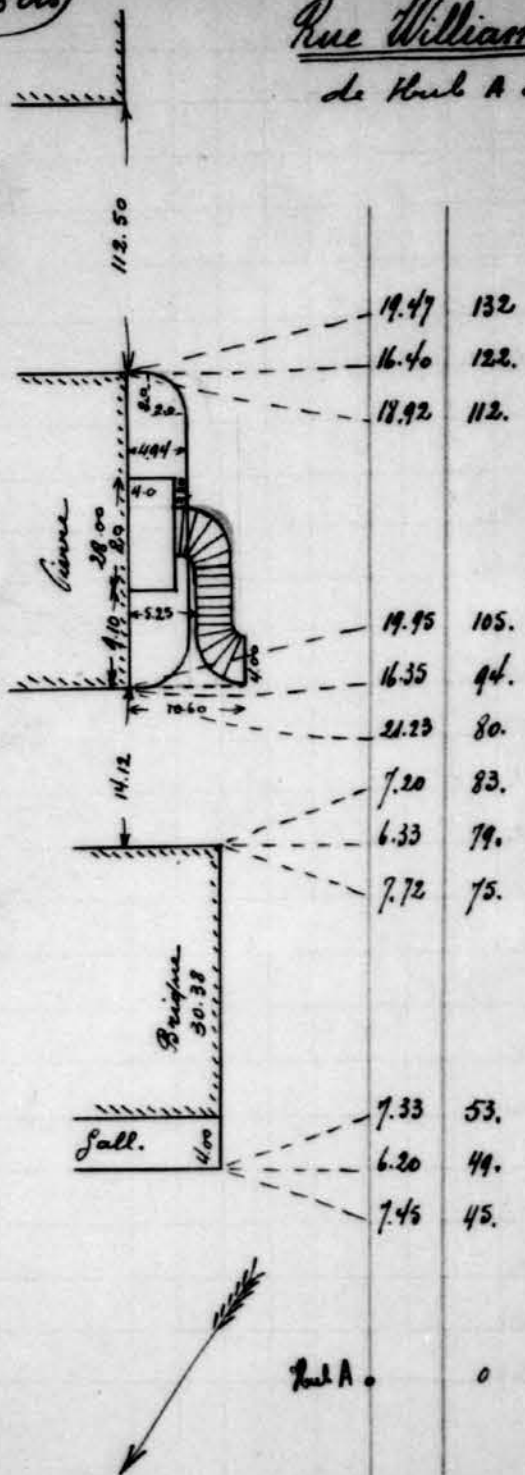
990	61.36
960	52.84
930	60.12

A Haut pour relever le coté S.E.



28 bis)

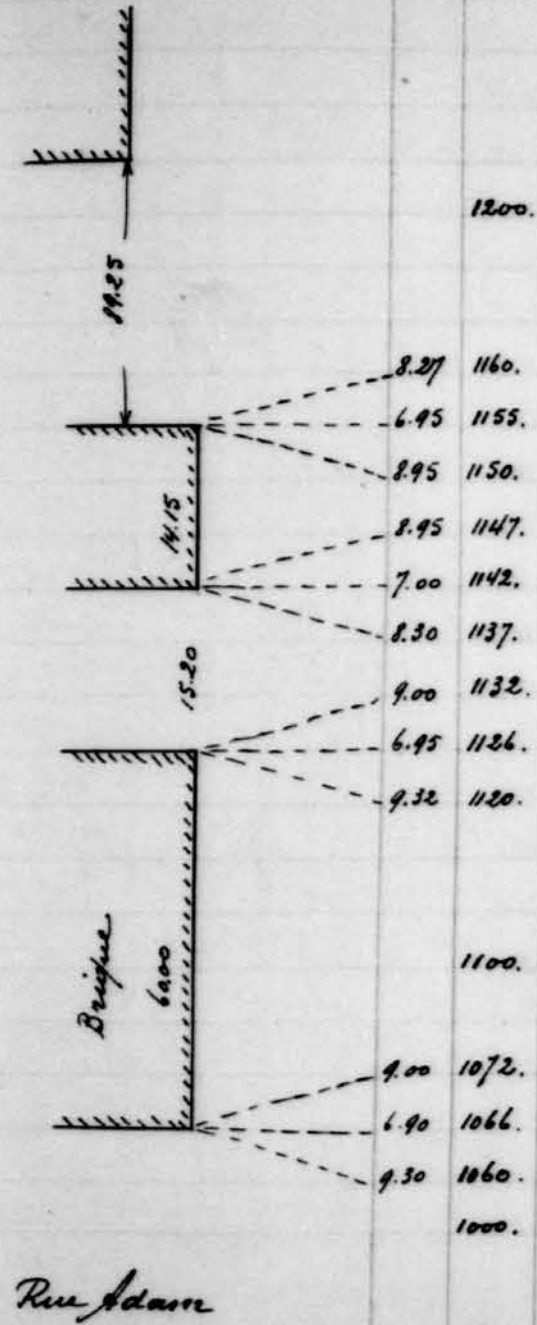
Rue William David (Côté Est)
de Hub A à Hub B.



19.47	132.
16.40	122.
18.92	112.
19.95	105.
16.35	94.
21.23	80.
7.20	83.
6.33	79.
7.72	75.
7.33	53.
6.20	49.
7.45	45.
Hub A.	0

28

Rue William David. (Côté Ouest)
Suite de la page 27.

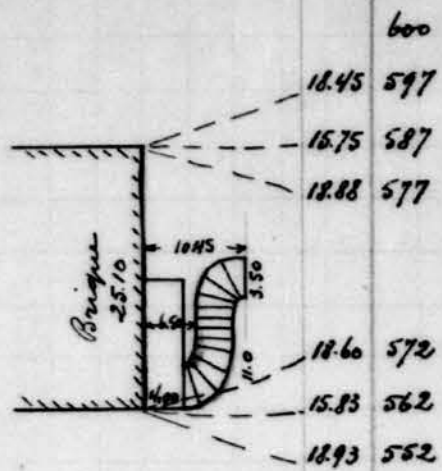


1200.	
8.27	1160.
6.45	1155.
8.95	1150.
8.95	1147.
7.00	1142.
8.30	1137.
9.00	1132.
6.95	1126.
9.32	1120.
1100.	
9.00	1072.
6.90	1066.
9.30	1060.
1000.	

Rue Adam

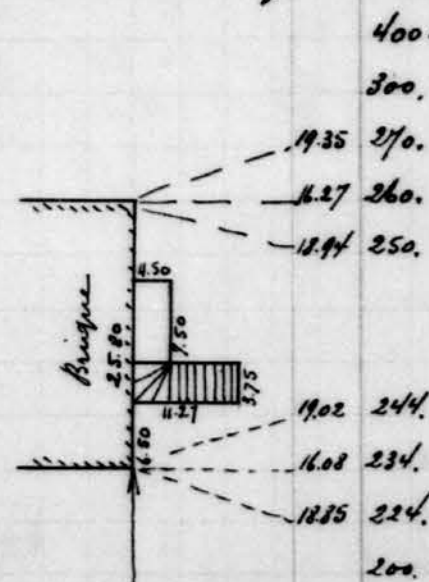
Suite de la page 28 bis

Hub B . 631.97



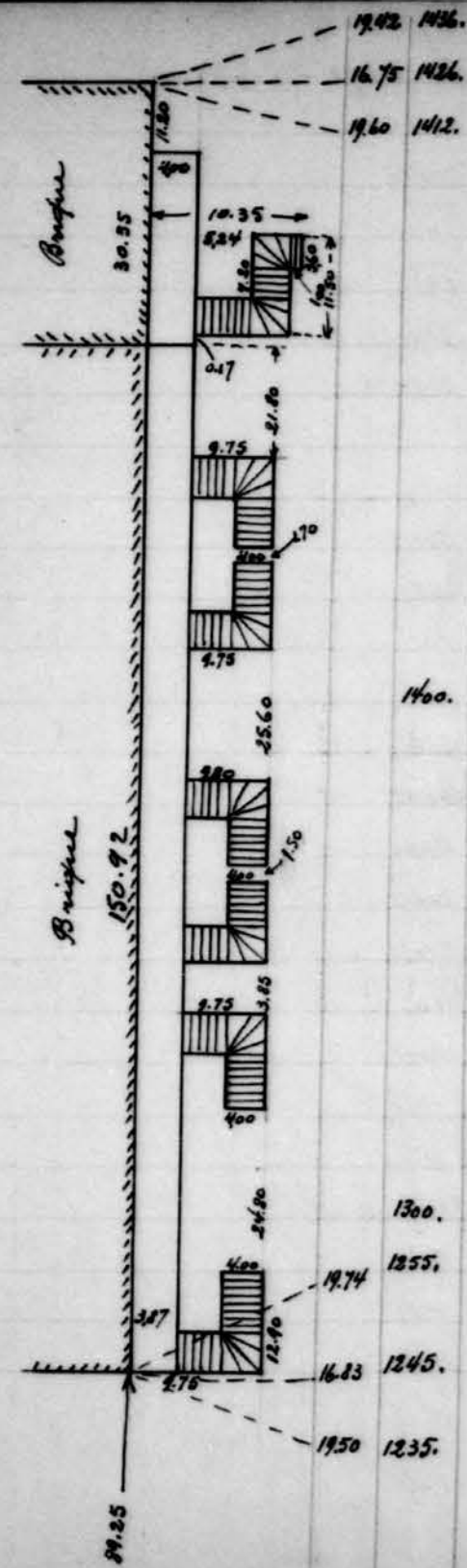
600
18.45 597
16.75 587
18.88 577
18.60 572
15.83 562
12.93 552

L. N. Sud St. Catherine → 495.92



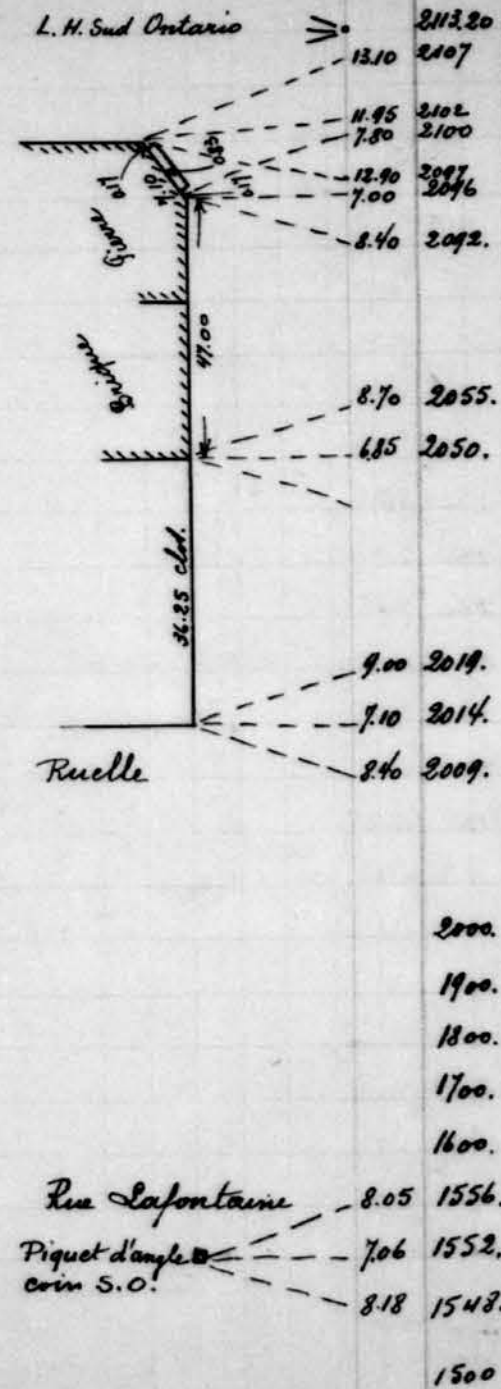
500
400.
300.
19.35 270.
16.27 260.
18.94 250.
19.02 244.
16.08 234.
12.85 224.
200.

Suite de la page 28 (29)

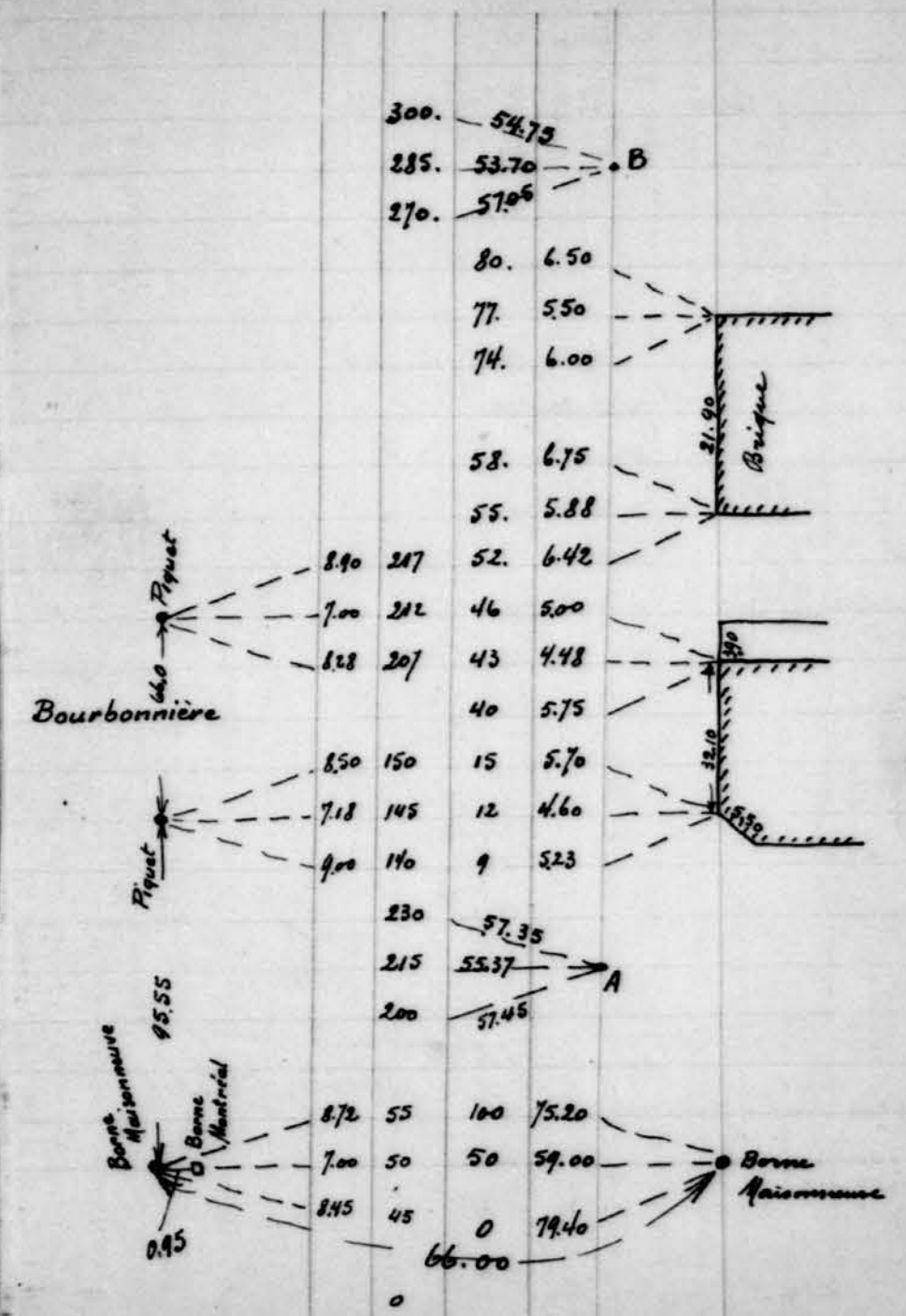


19.02 1436.
16.75 1436.
19.60 1412.
10.35
8.24
0.17
2.10
9.75
4.75
25.60
9.80
1.50
3.75
3.45
4.00
24.80
19.74
16.83 1245.
12.90
3.87
2.76
19.50 1235.

PAGINÉ TEL QUEL

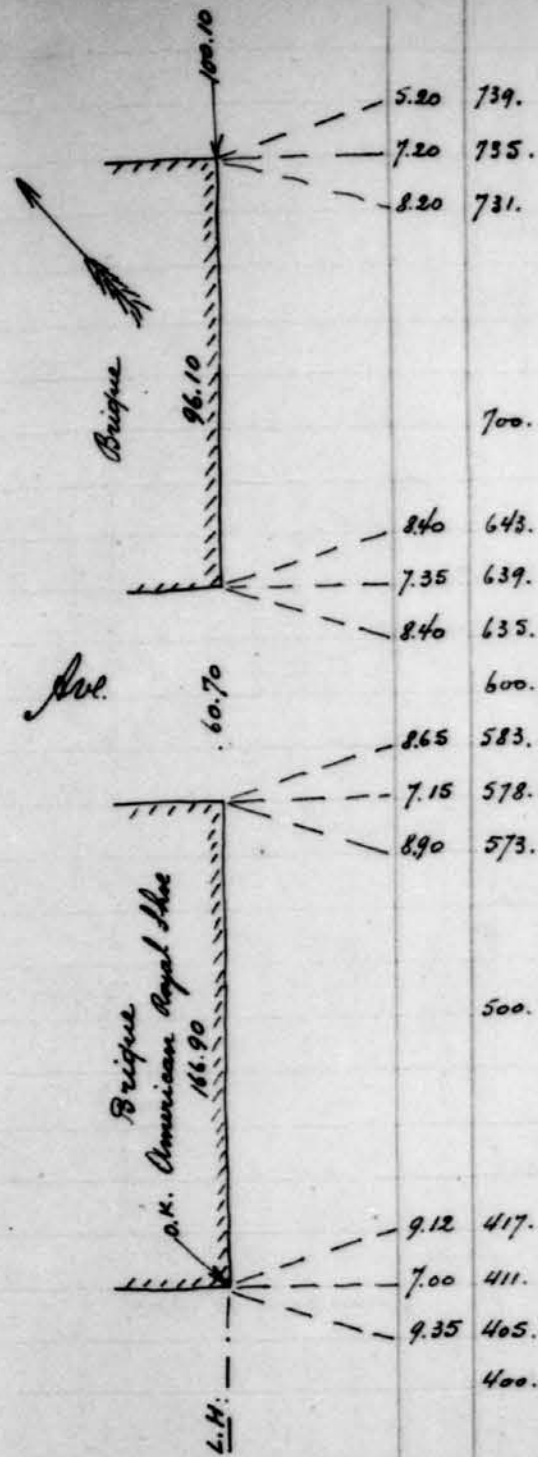
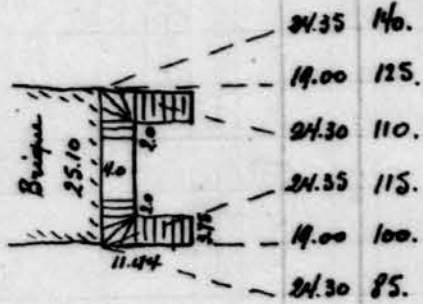



Rue Ernest



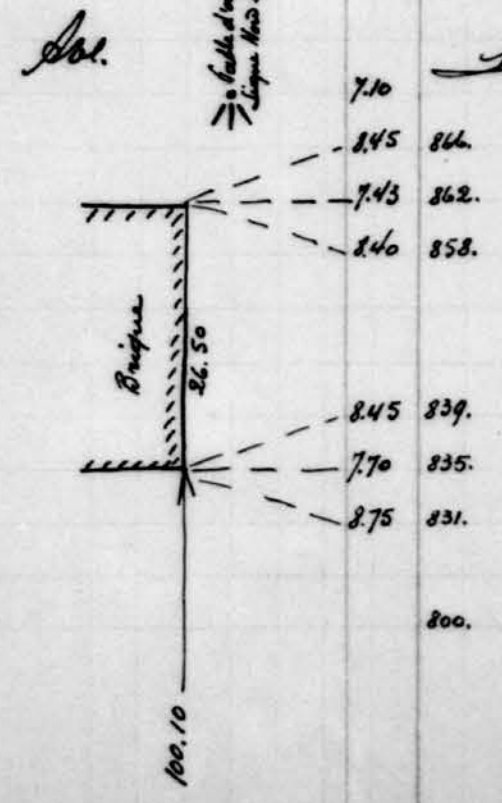
PAGINÉ TEL QUEL

Ave. 300. Rue IX.

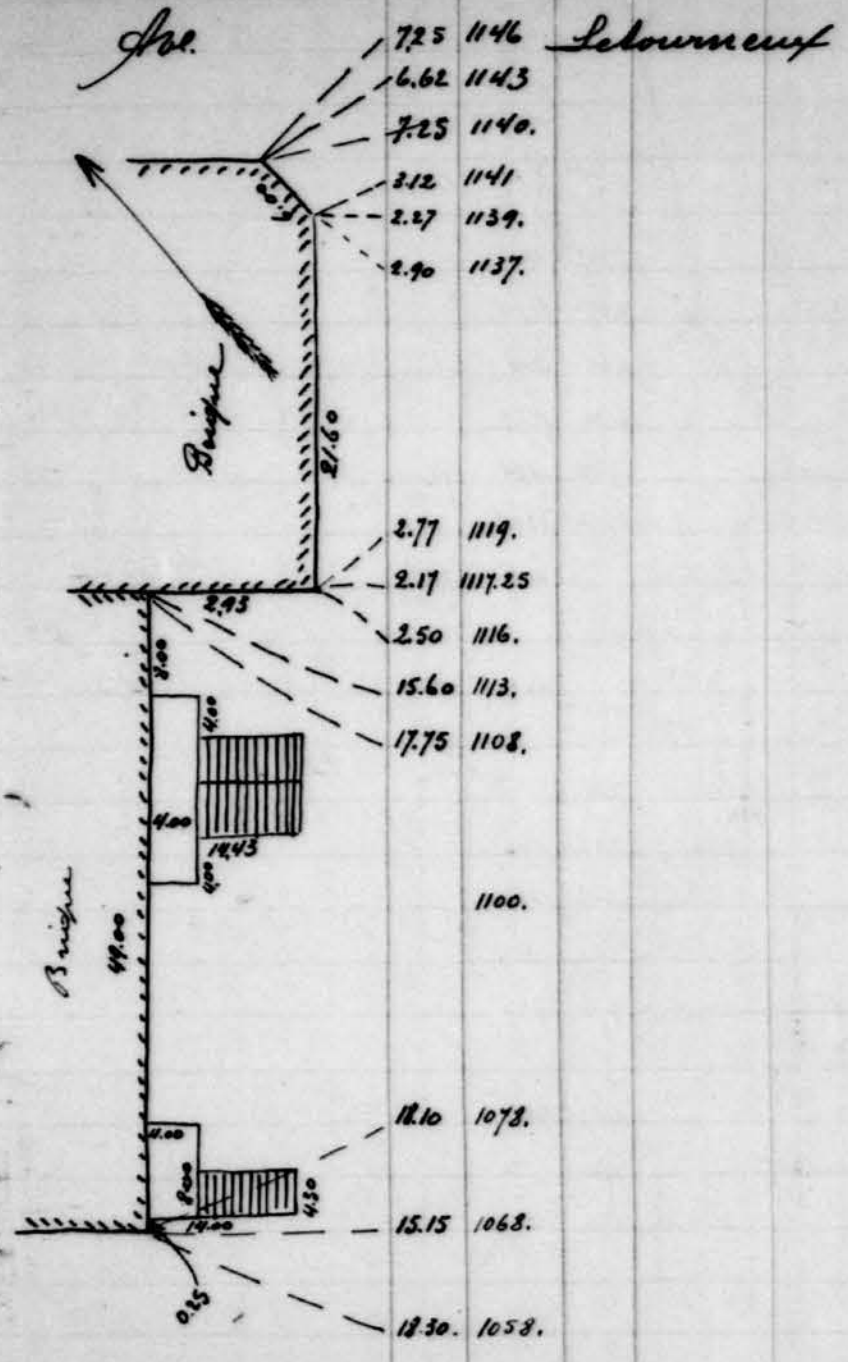




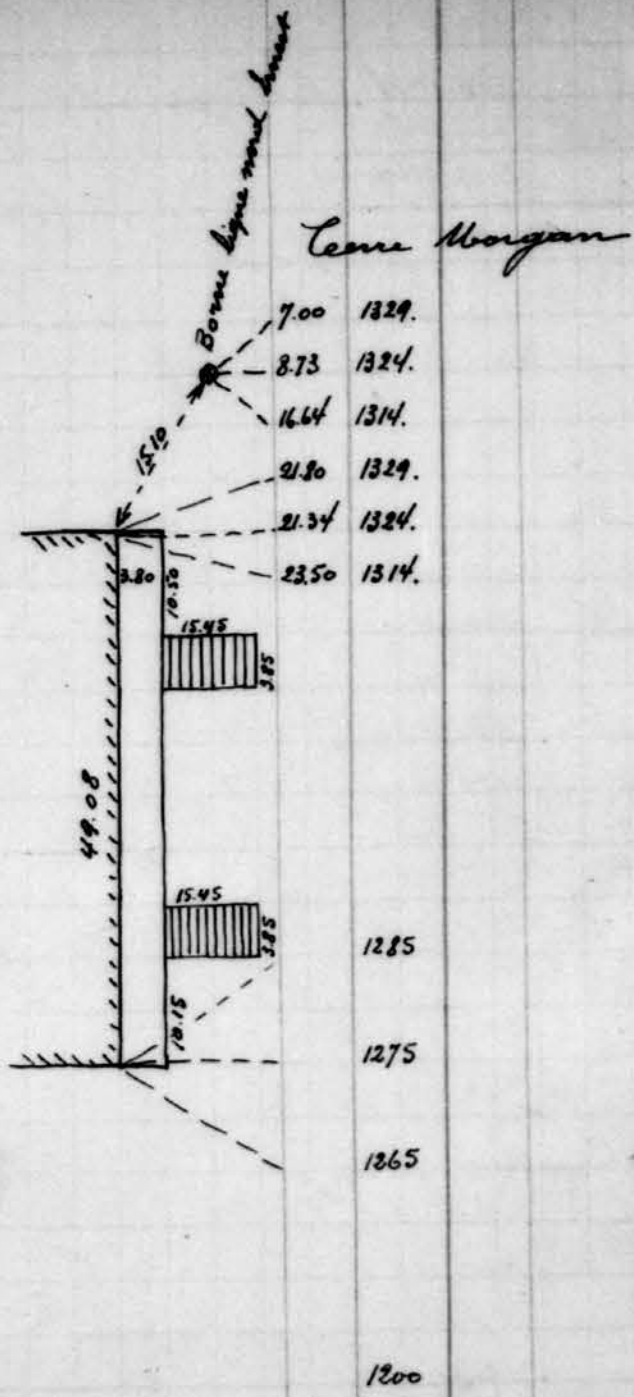
1000	64.60
974	59.00 69.80
937	69.58 59.00
900	64.50



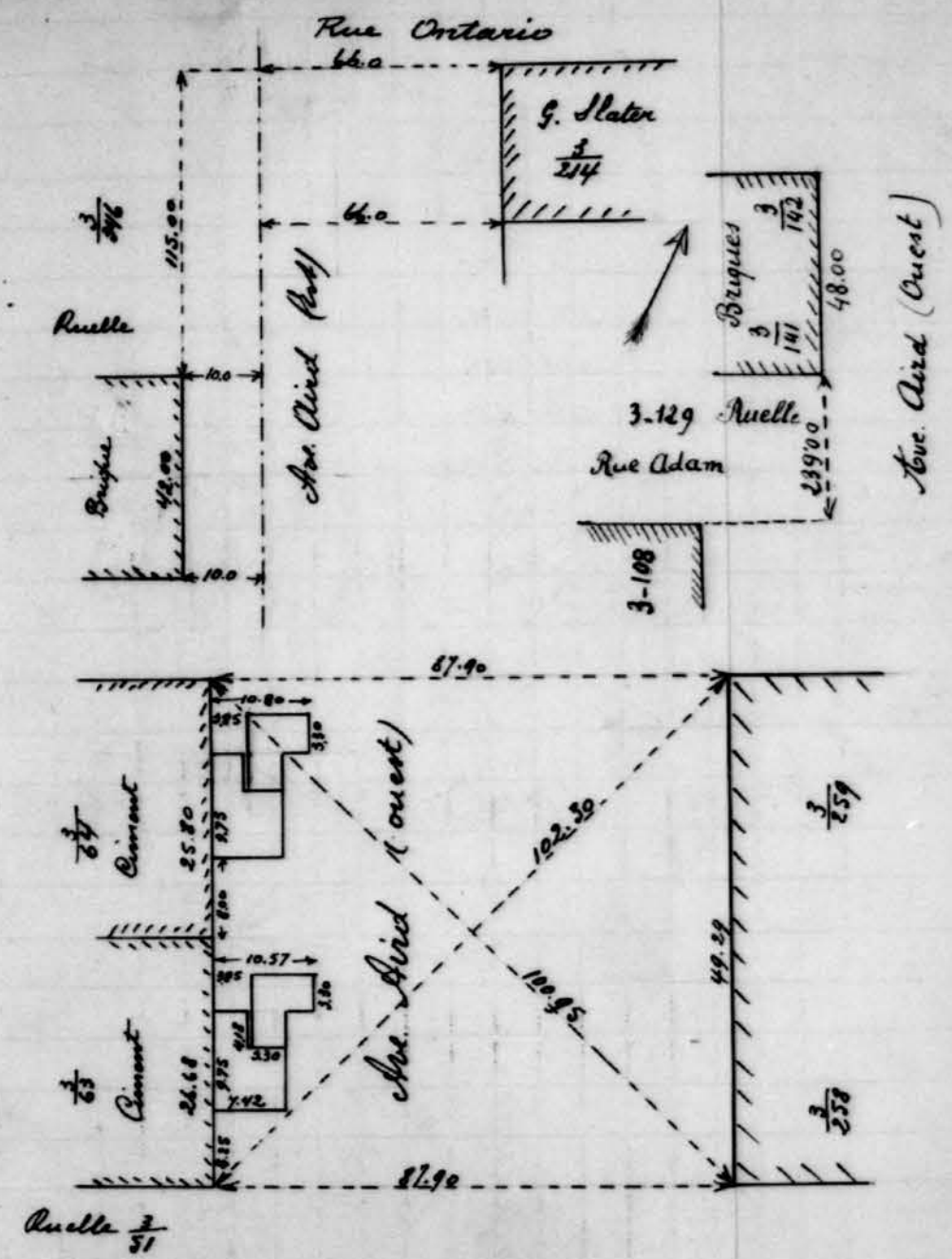
7.10	
845	866.
743	862.
846	858.
845	839.
770	835.
875	831.
800.	

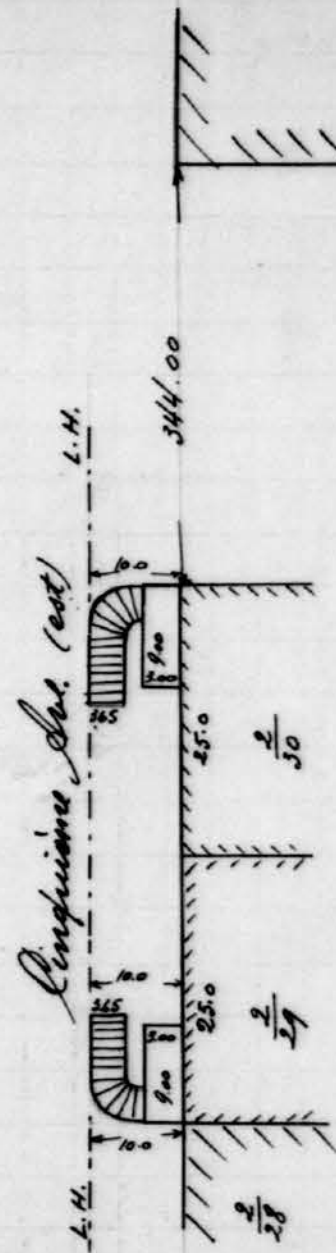
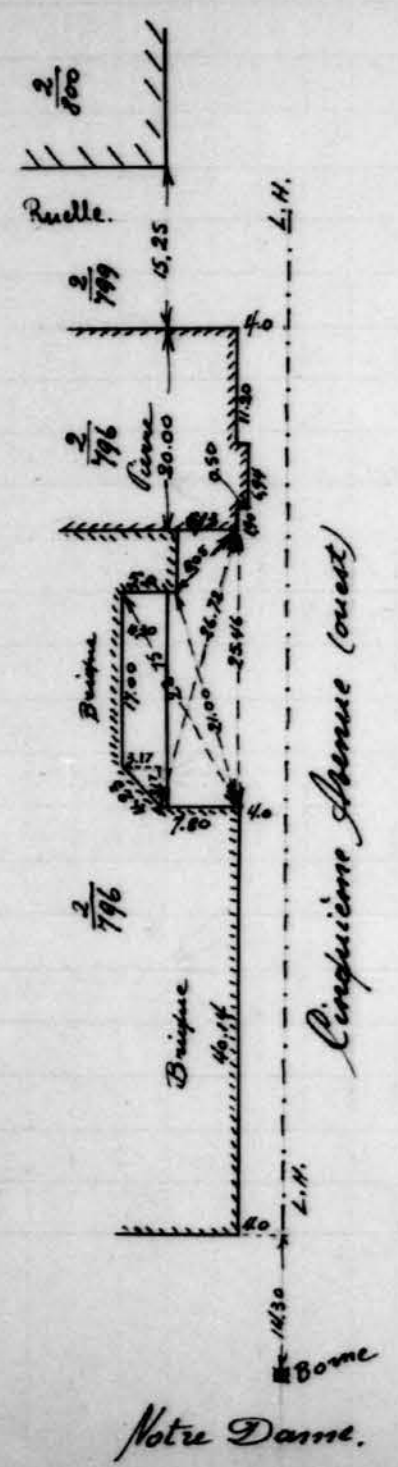
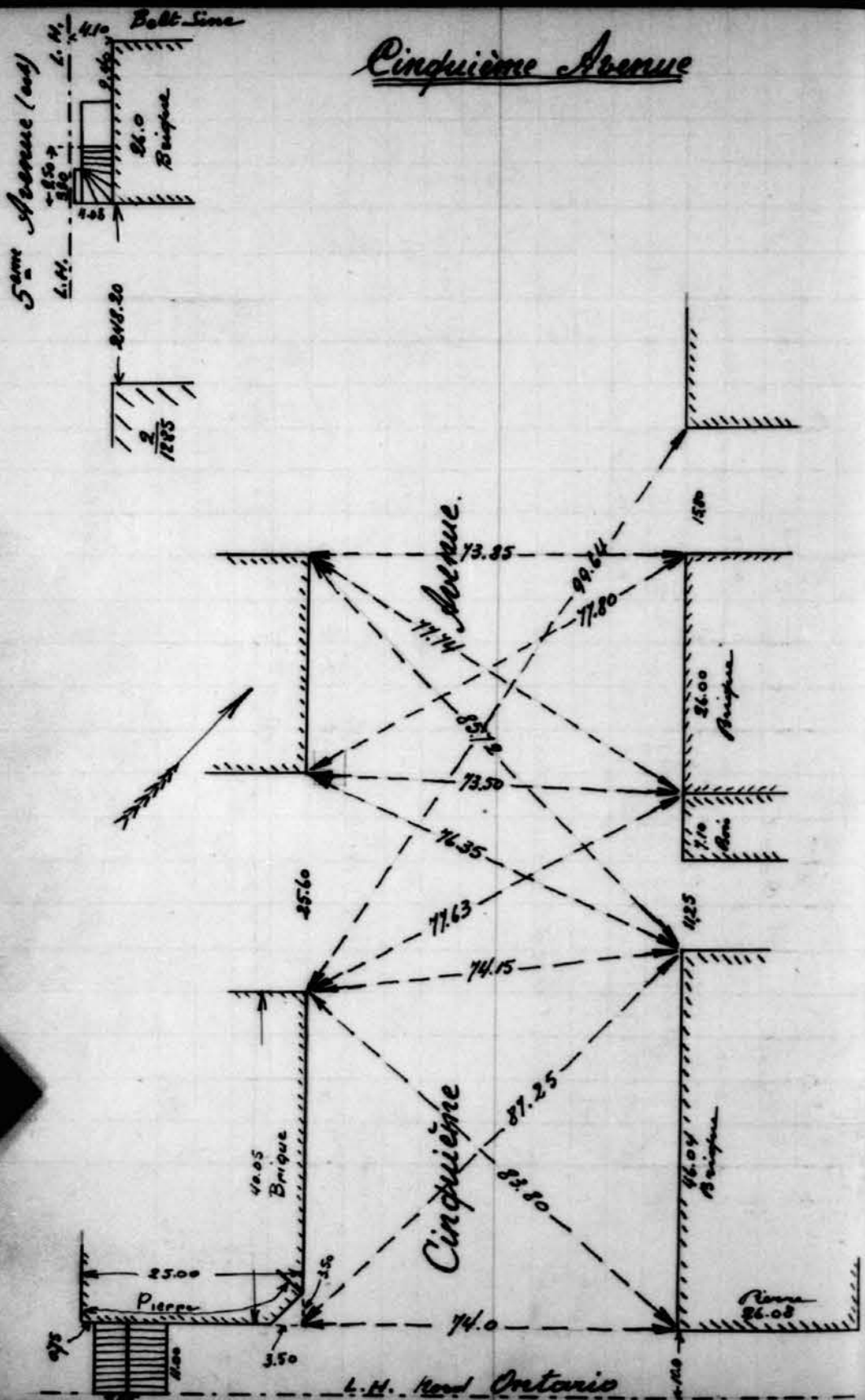


725	1146	Lebourneuf
662	1143	
725	1140.	
312	1141	
227	1139.	
290	1137.	
277	1119.	
217	1117.25	
250	1116.	
15.60	1113.	
17.75	1108.	
1100.		
18.10	1078.	
15.15	1068.	
18.30	1058.	

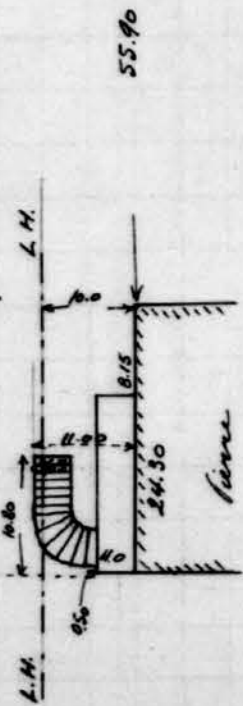
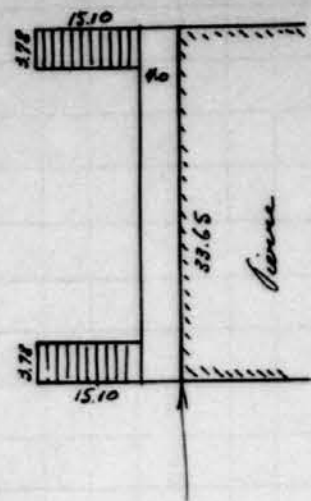


Avenue Bird.



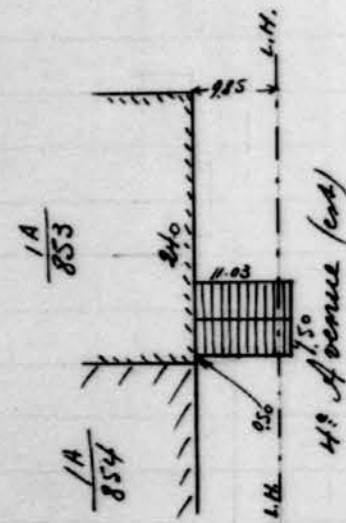
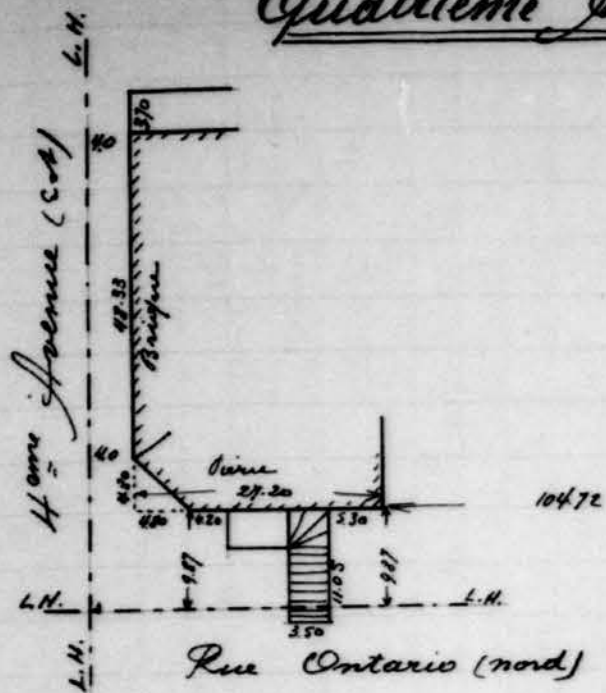


Cinquième Avenue (cont)

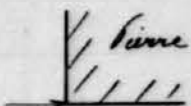
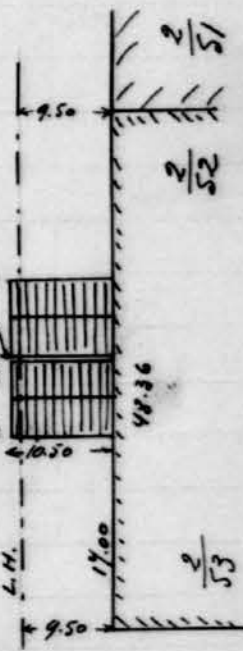


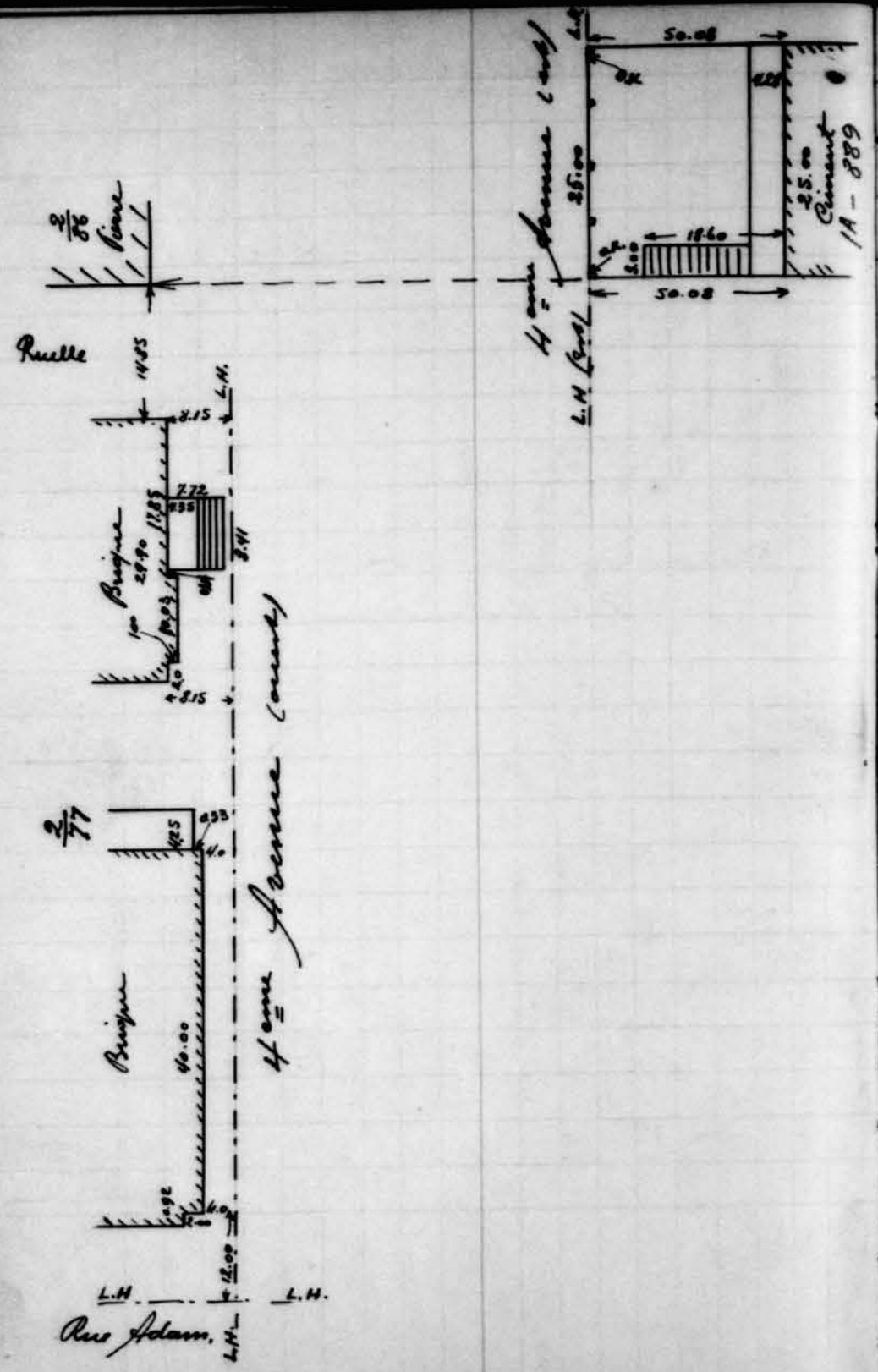
55.90

Quatrième Avenue.

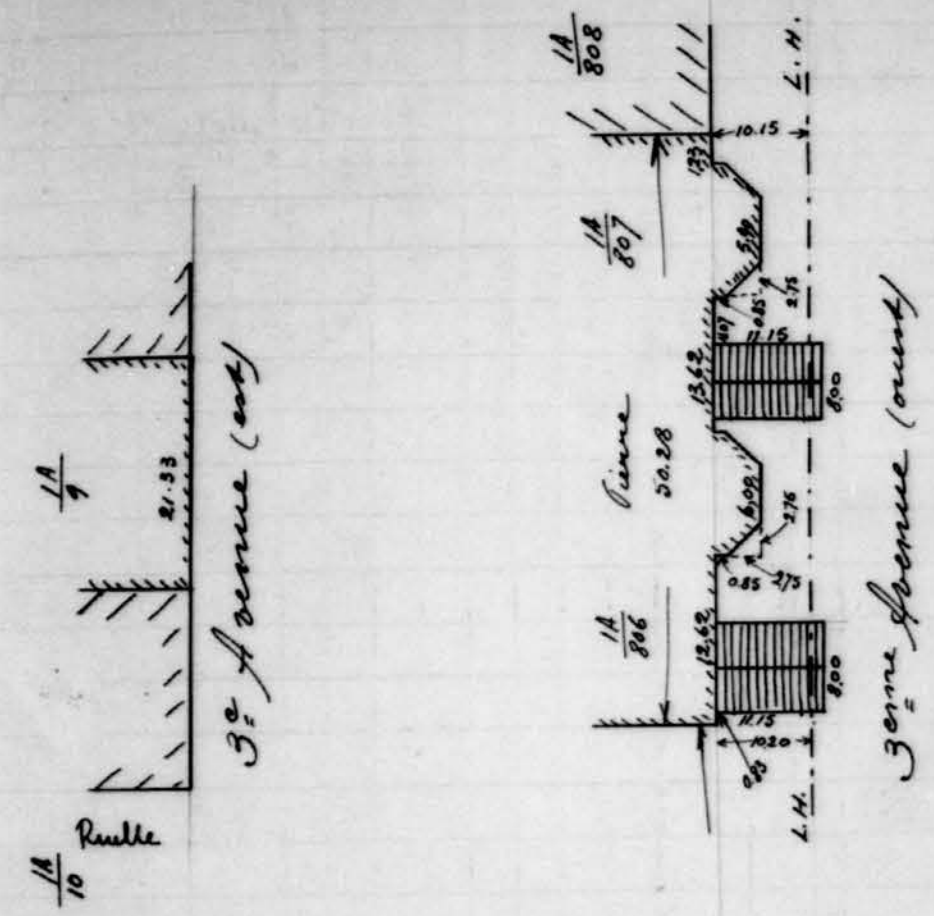


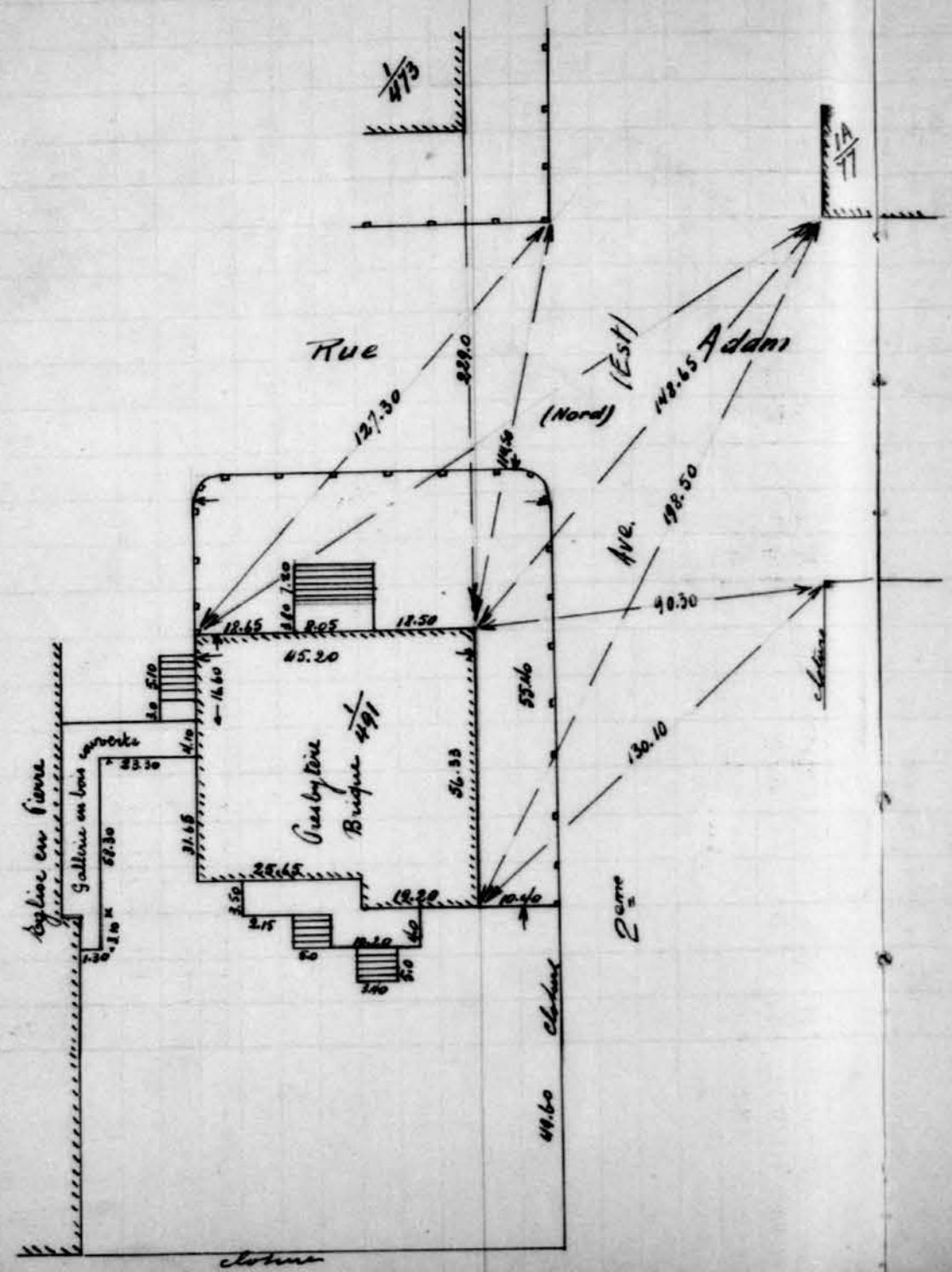
Quatrième Avenue (cont)



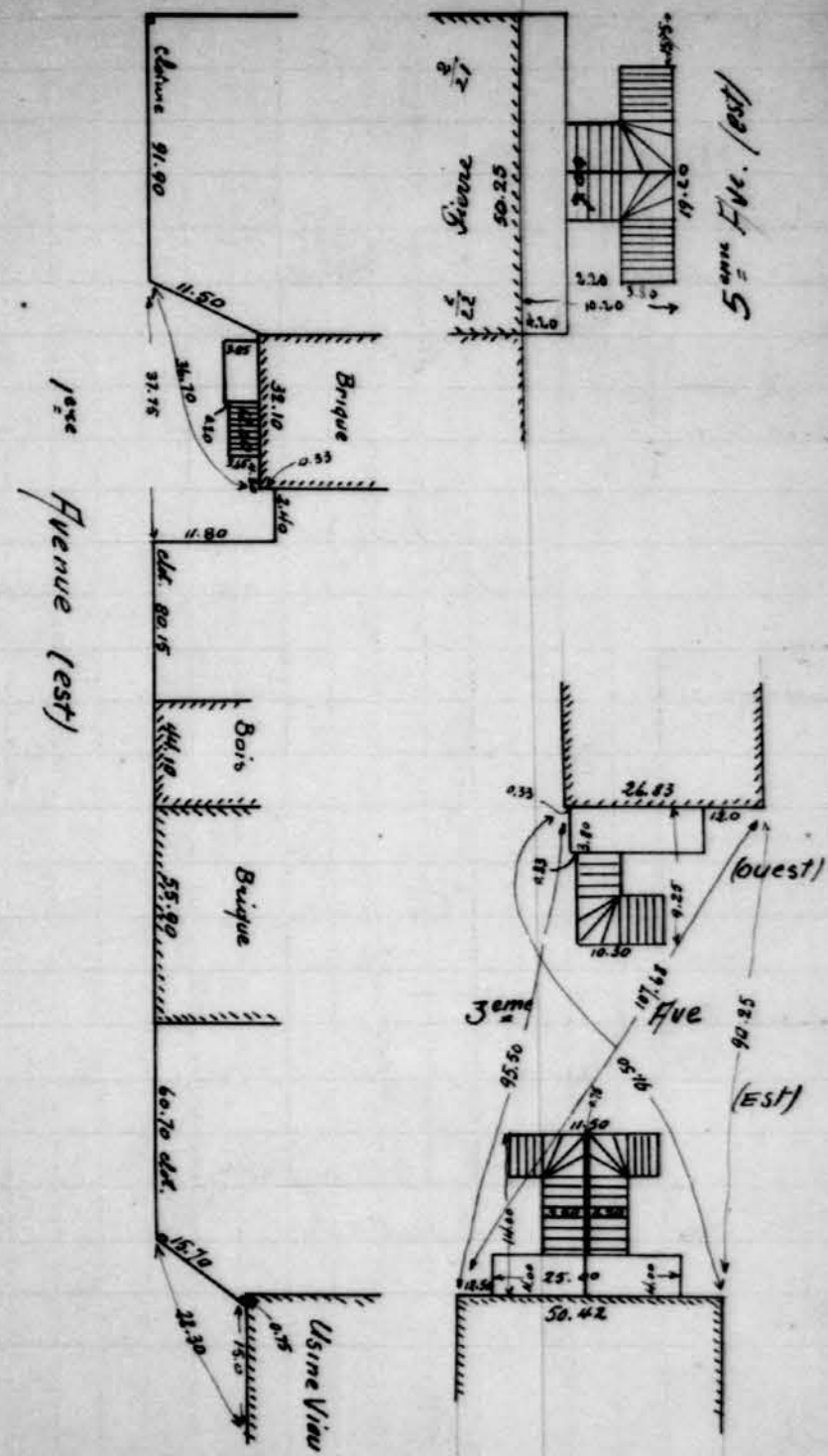


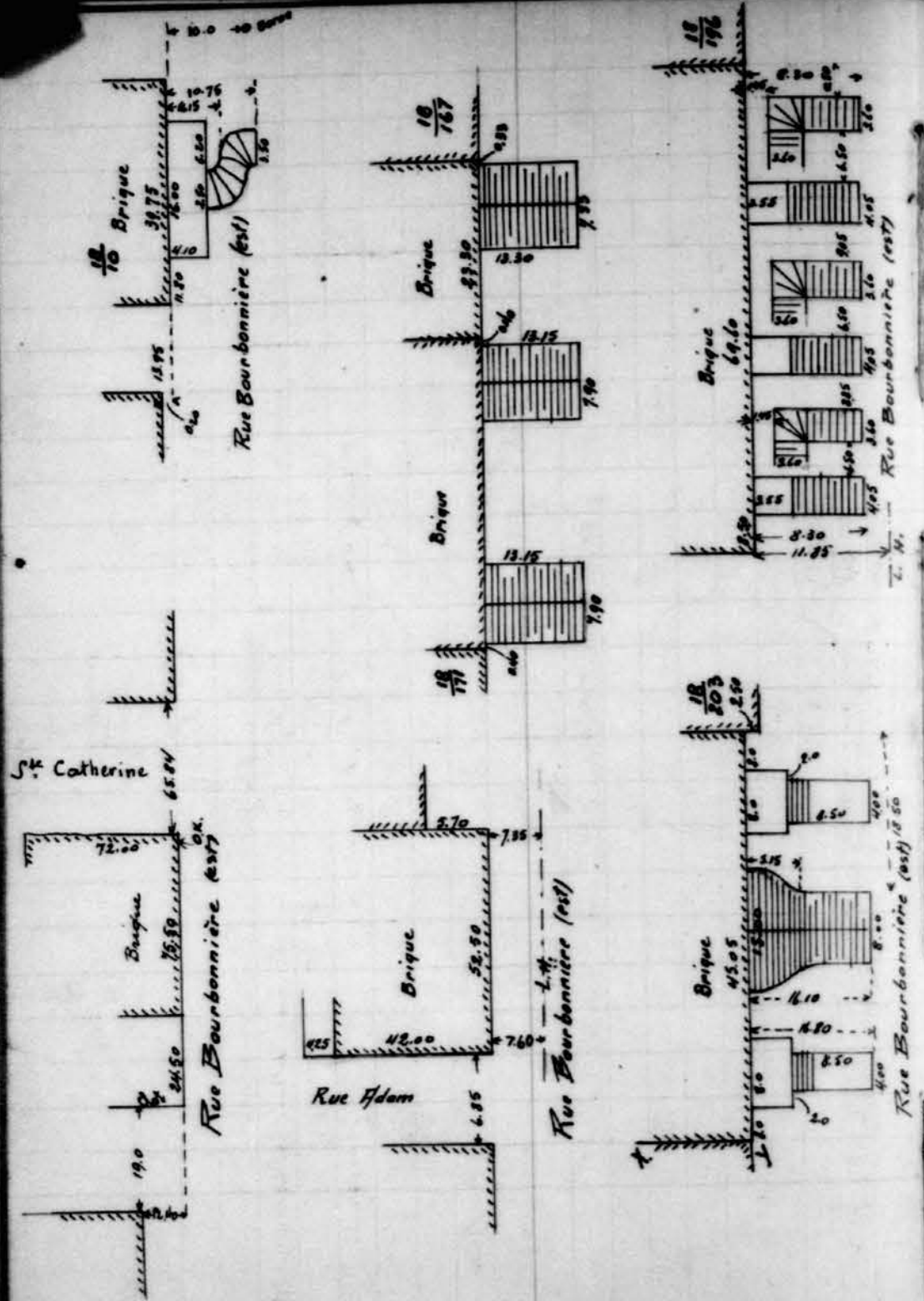
Quatrième Avenue.



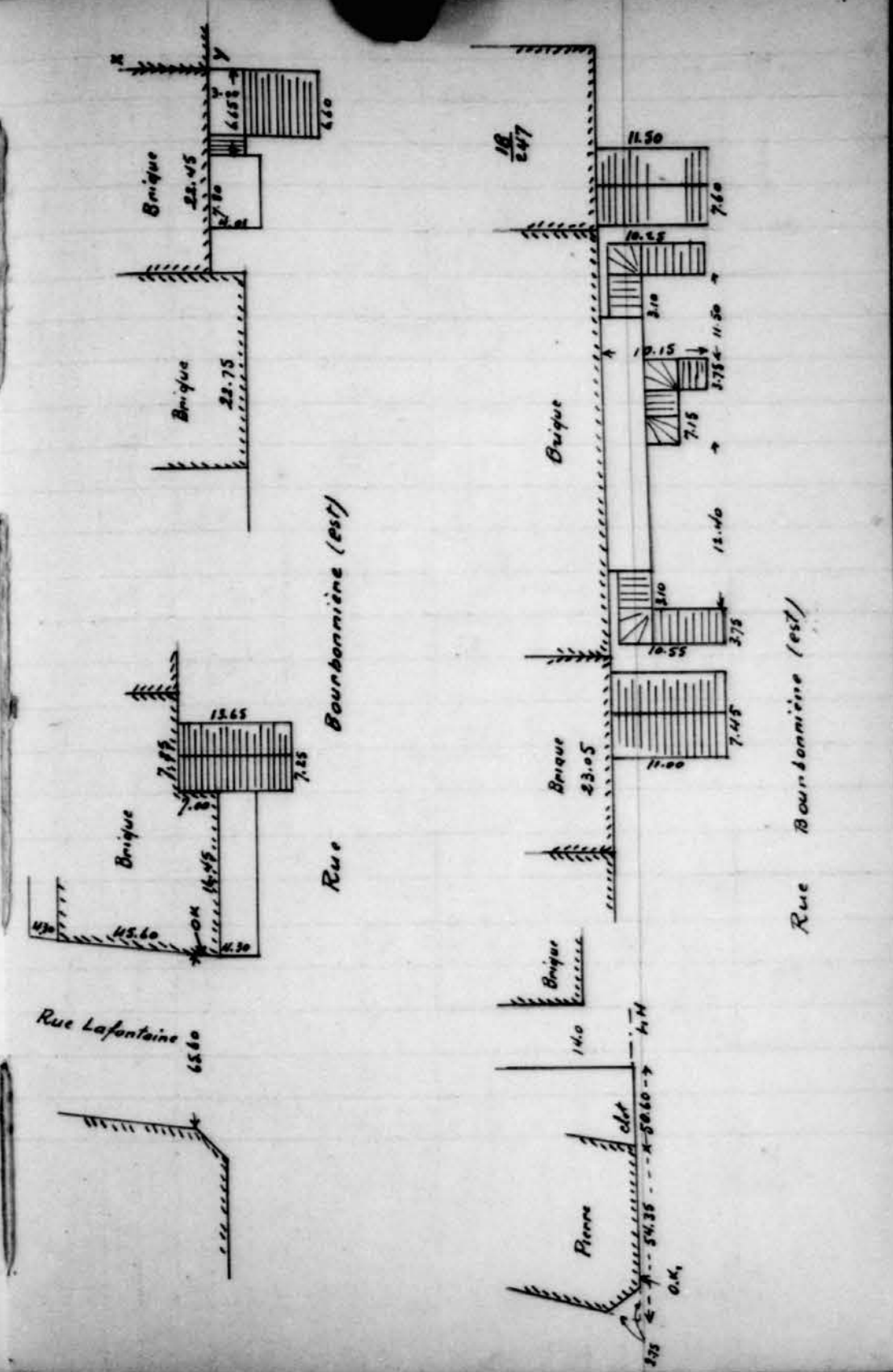


C. de F. Canadian Nord

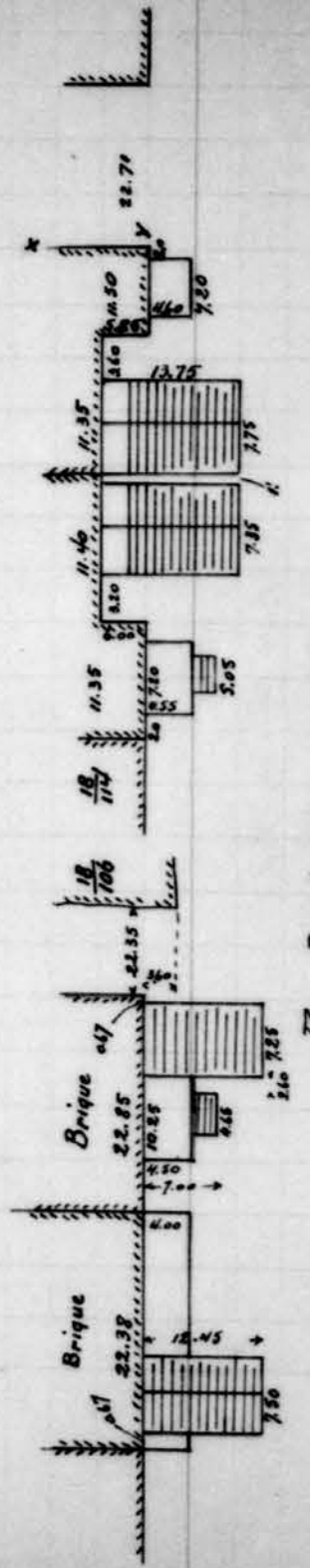
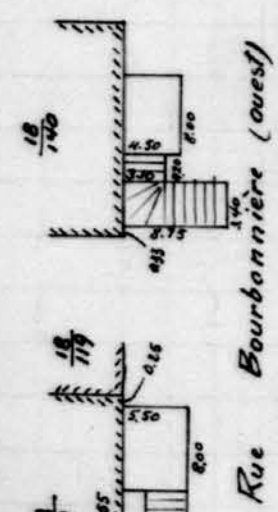






Rue Bourbonniere de Notre Dame à
Ostario



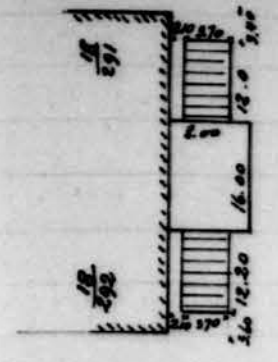
Rue Ontario



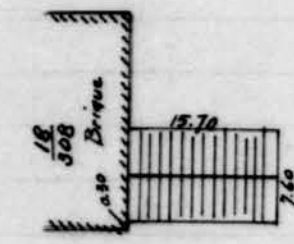
Rue Bourbonnière (ouest)



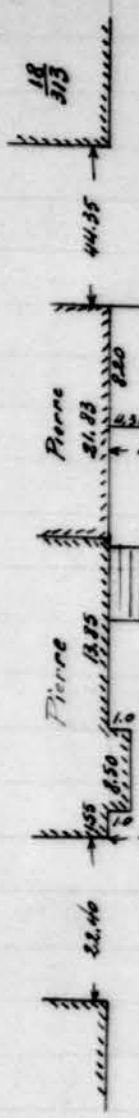
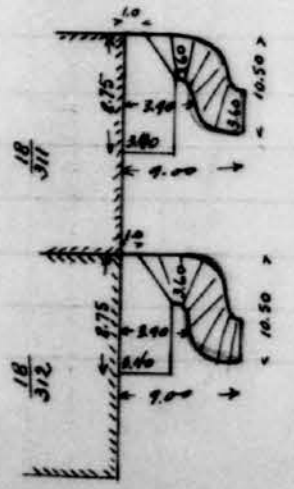
Rue Bourbonnière (ouest)



Rue Orléans (est)

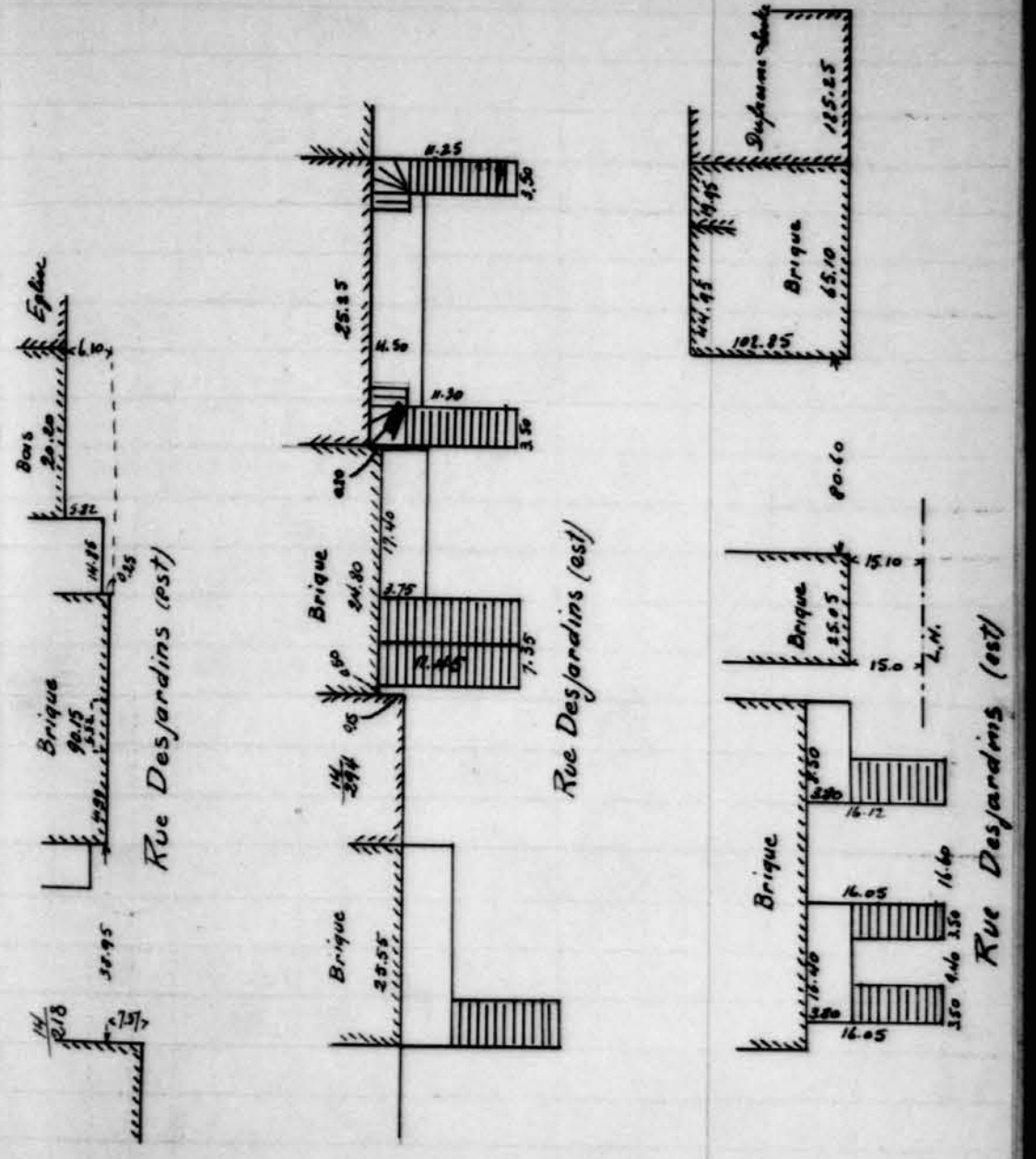
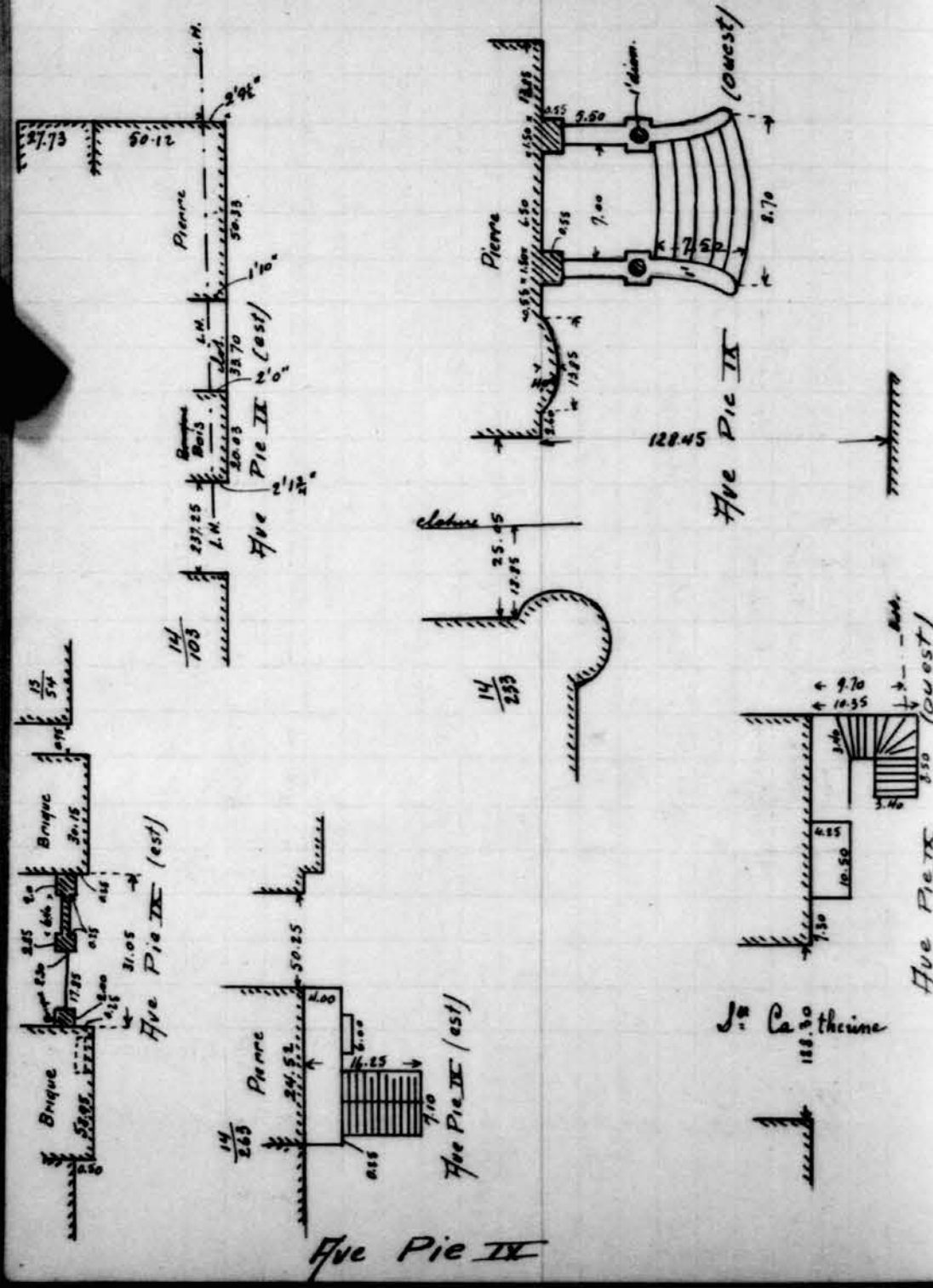


Rue


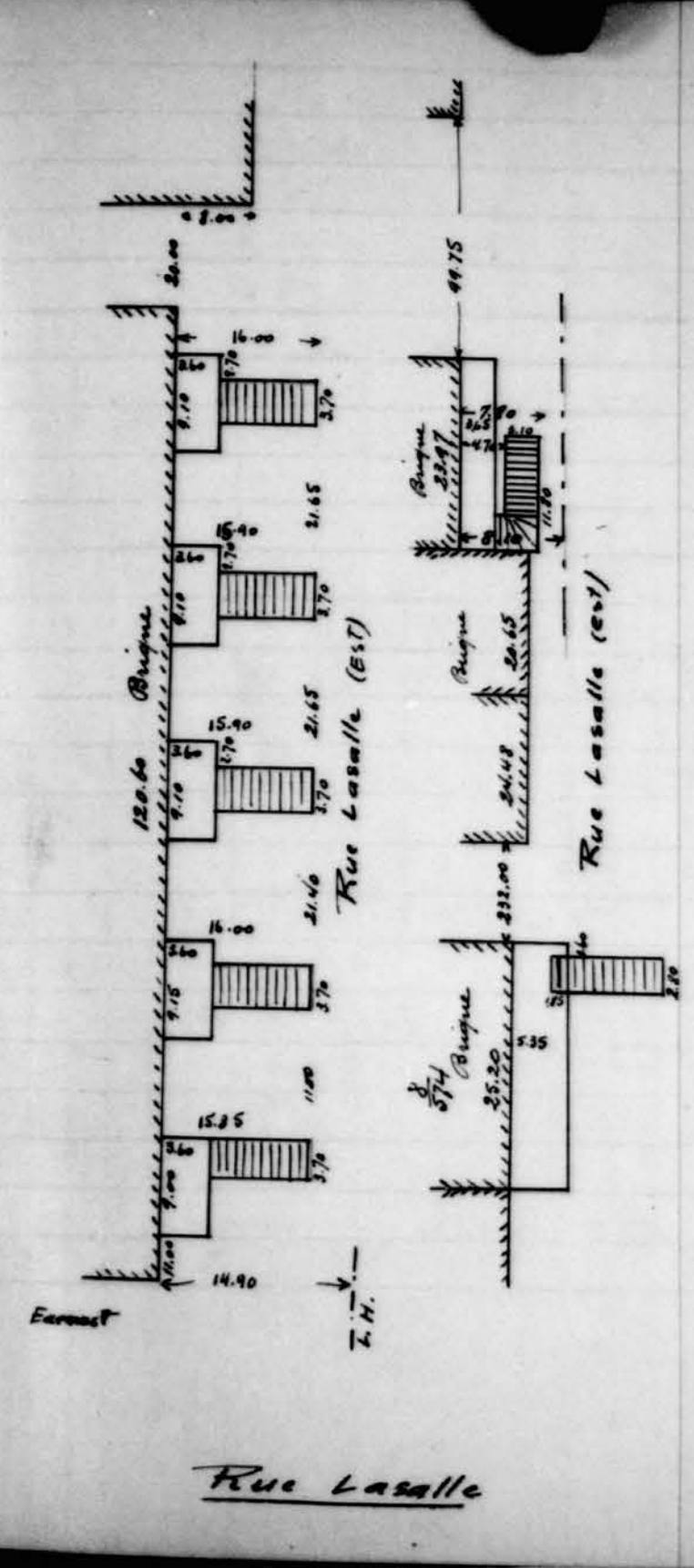
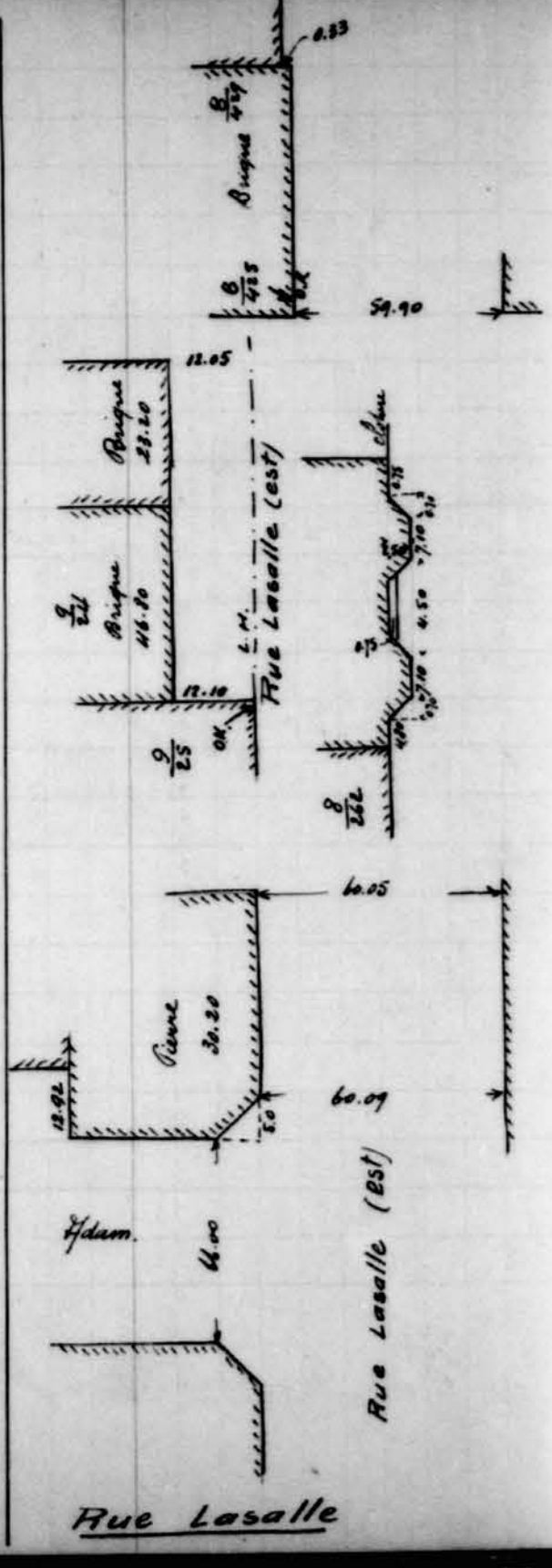


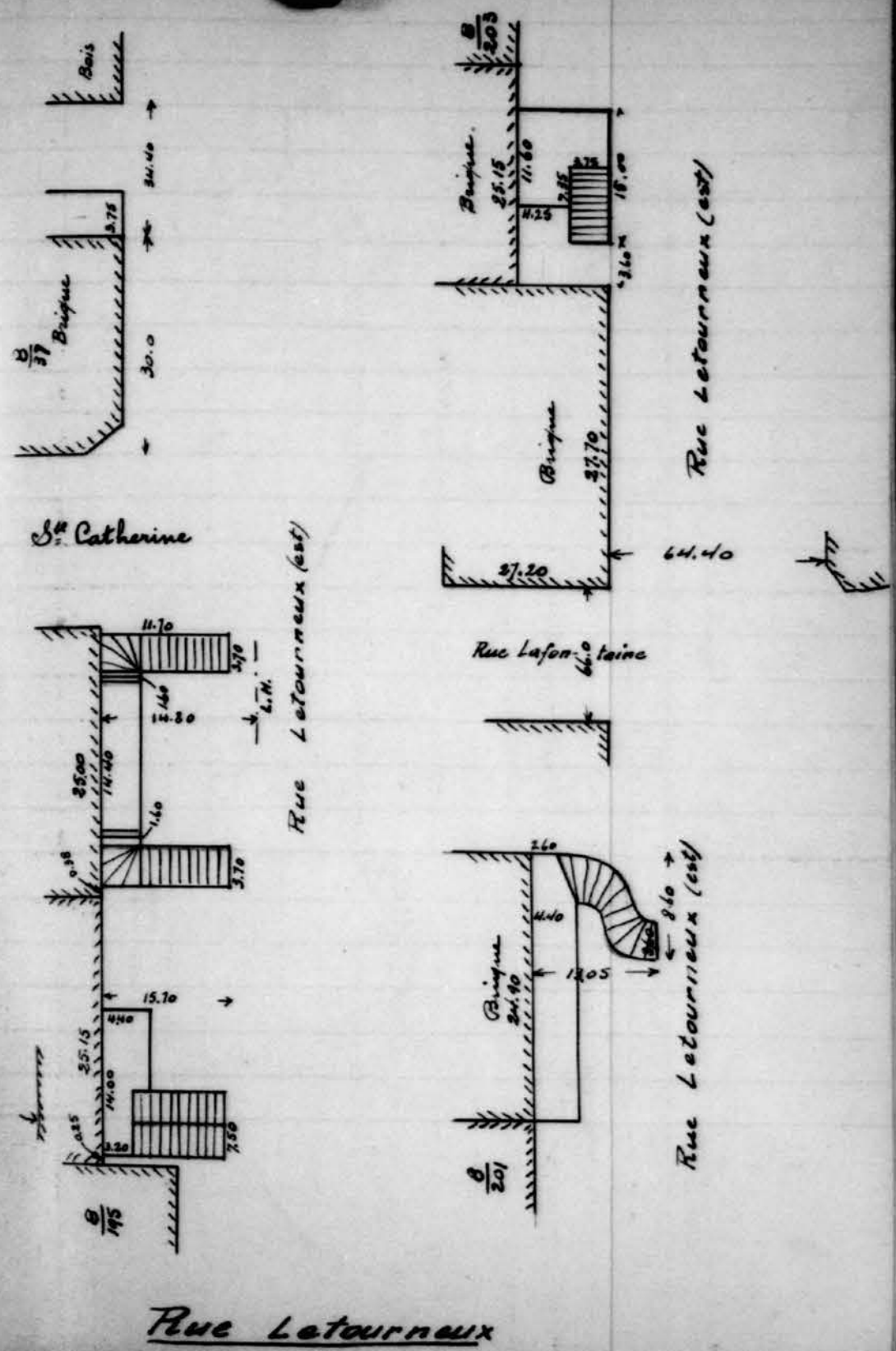
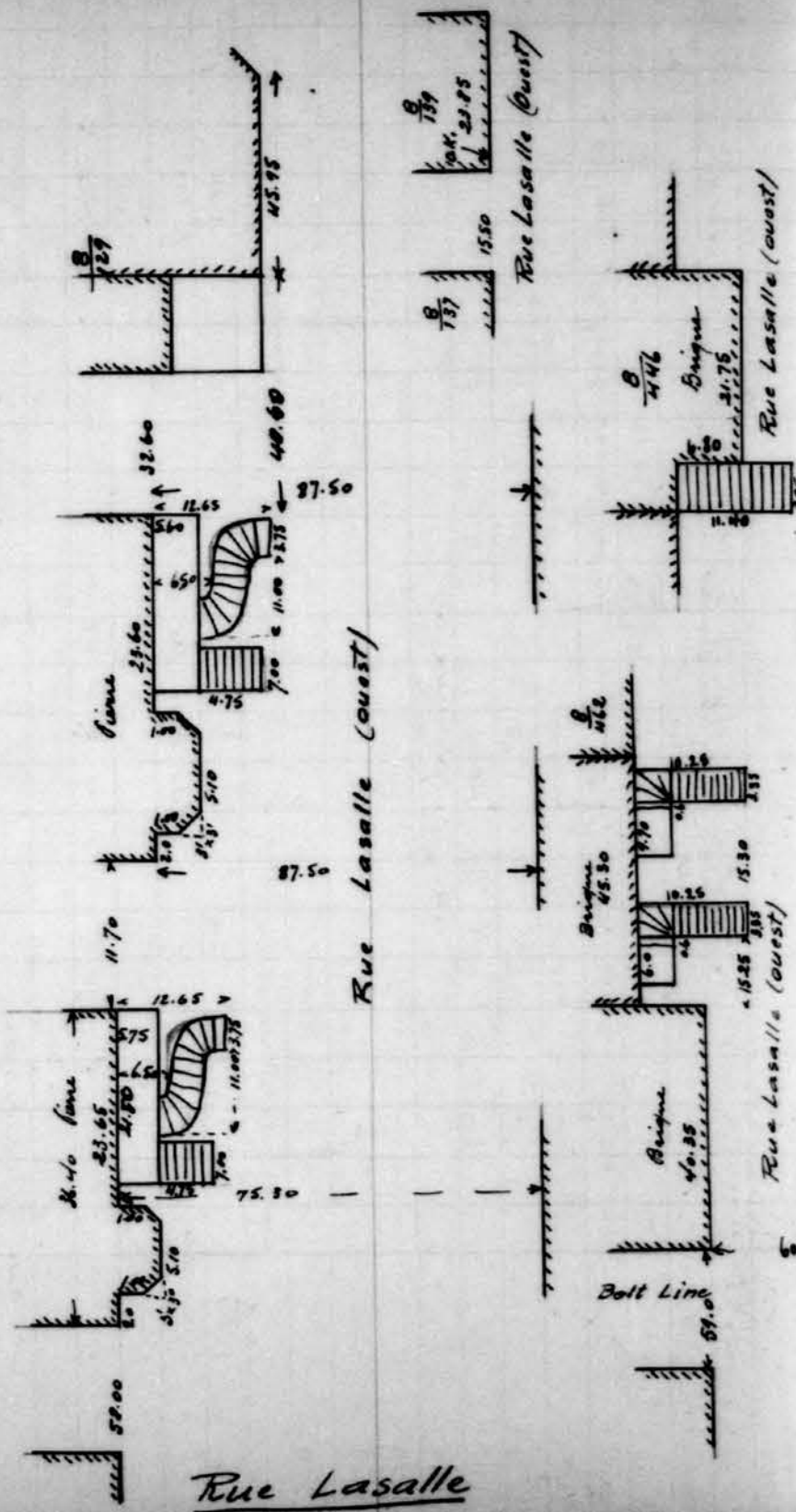
Rue Orléans (est)

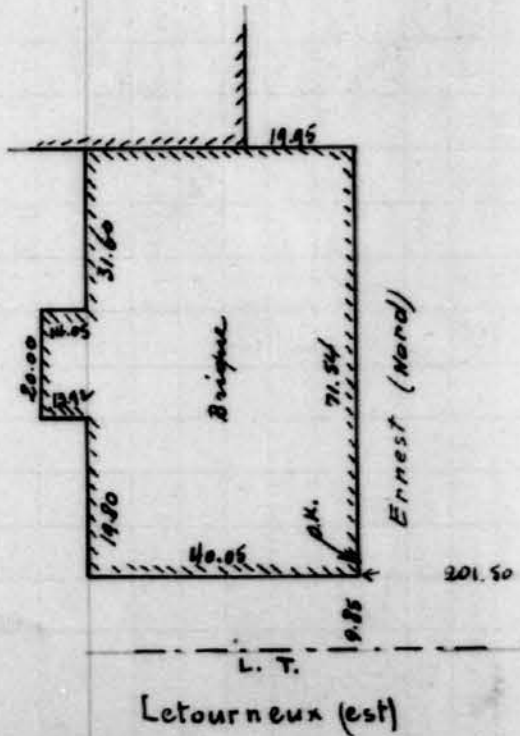
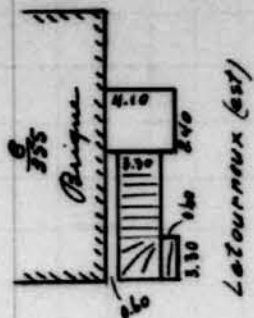
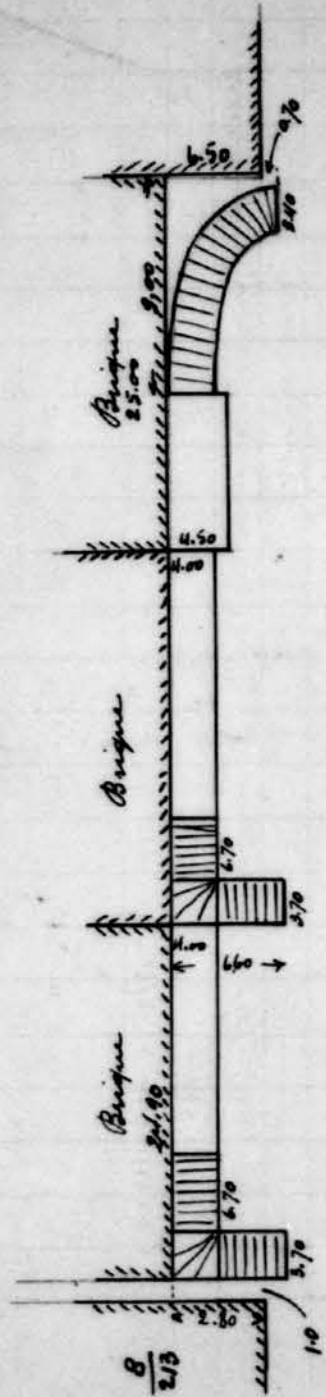
Rue Orléans de Notre Dame à Ontario



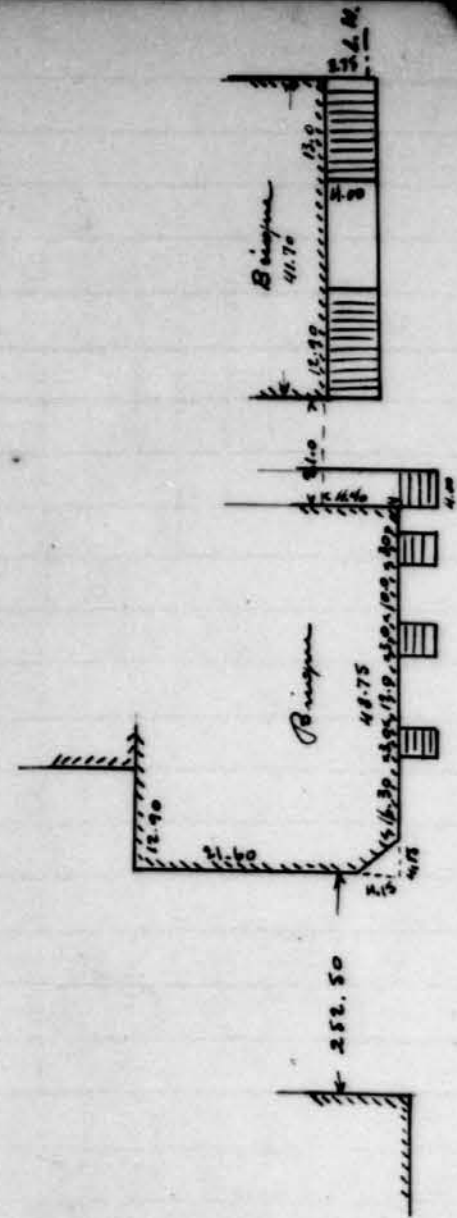
Rue Desjardins de Notre Dame à Sarnest



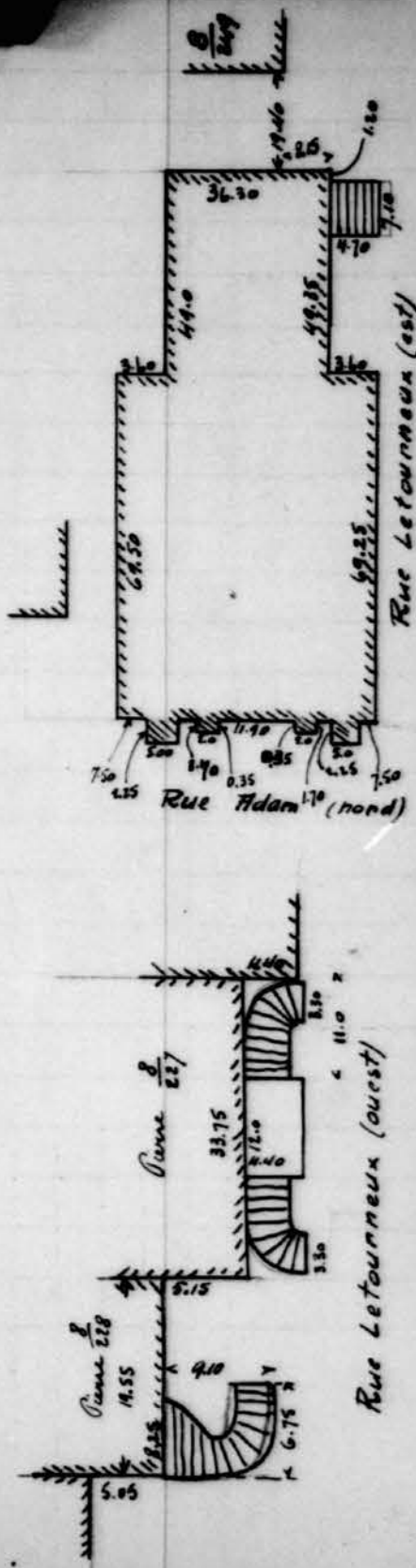




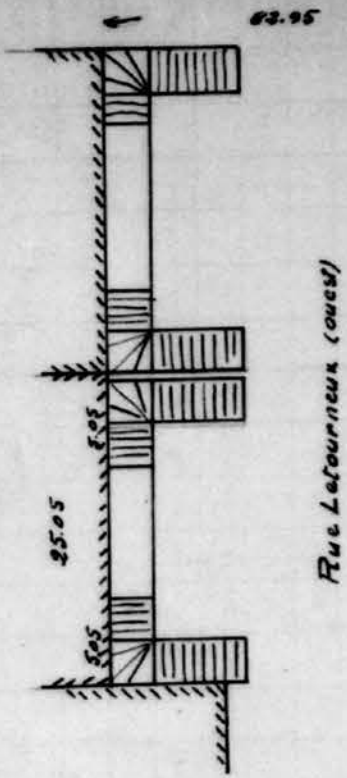
Rue



Rue Letourneux (ouest)



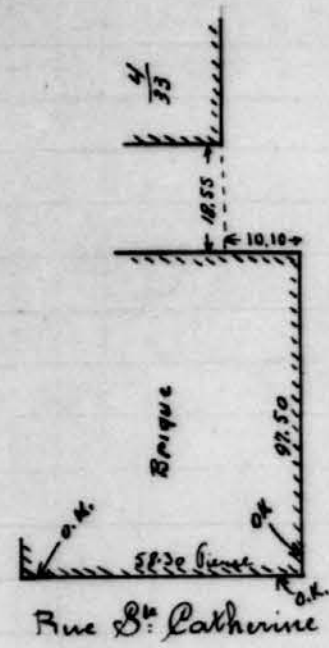
Letourneux



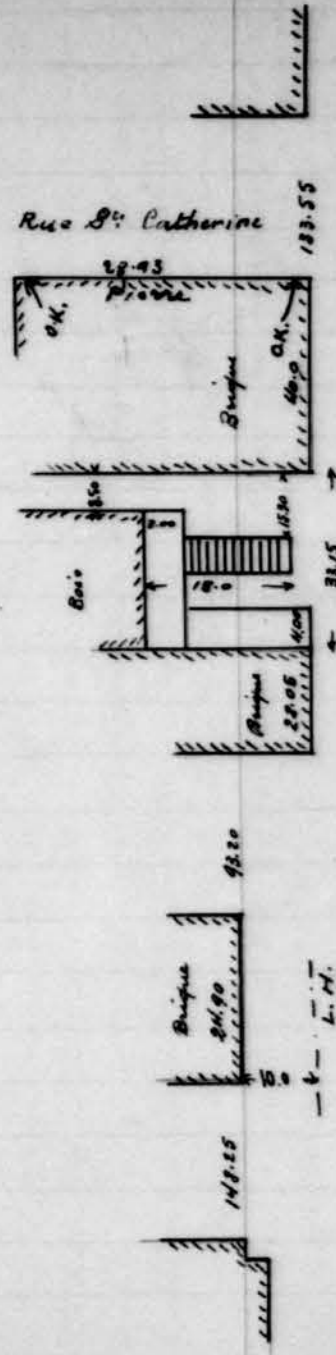
Rue LaTourneux (ouest)



Rue LaTourneux



Rue William David (est)

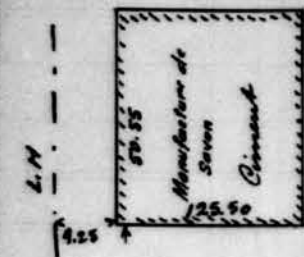


Rue William David (ouest)

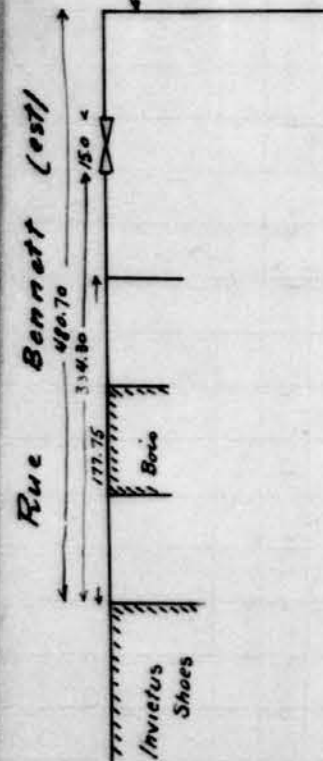
Rue William David

Rue Bennett

Rue Bennett (est)

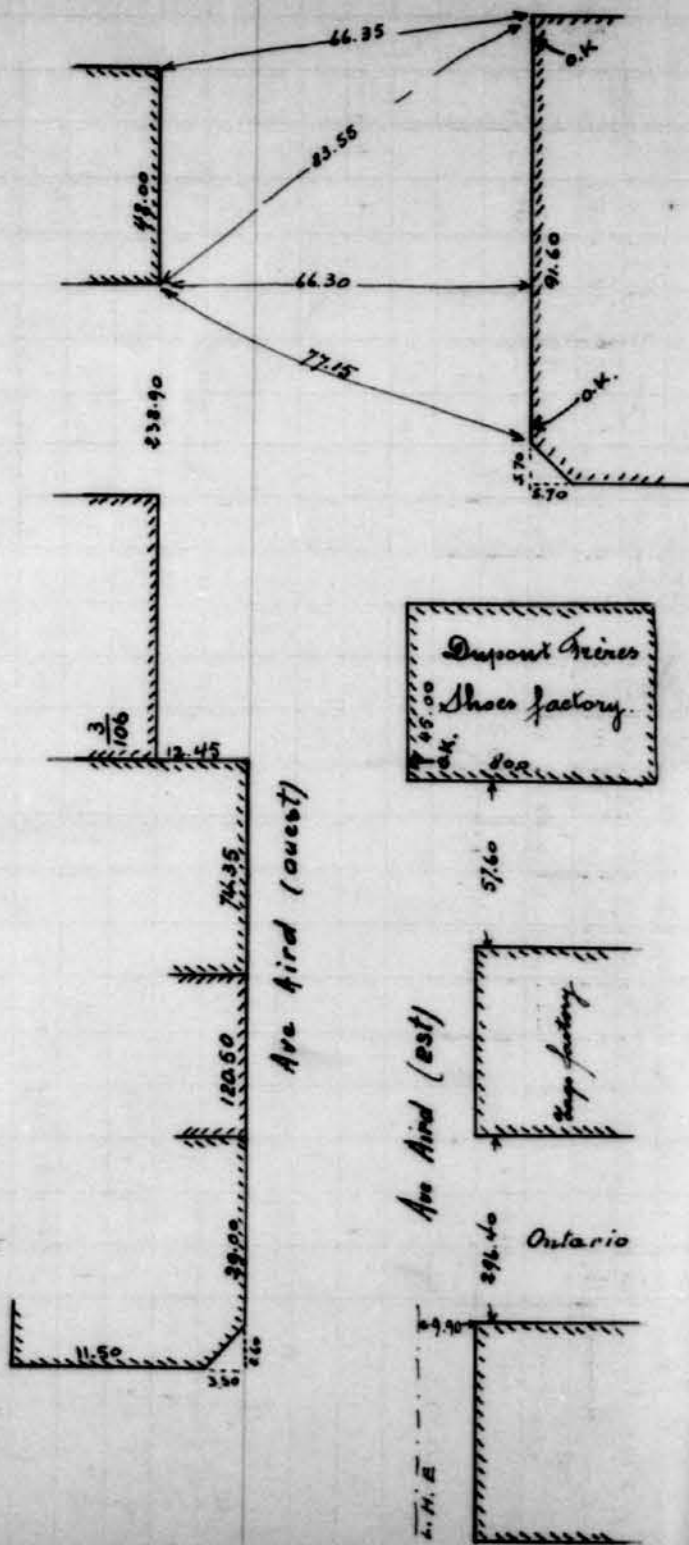


Belt Line

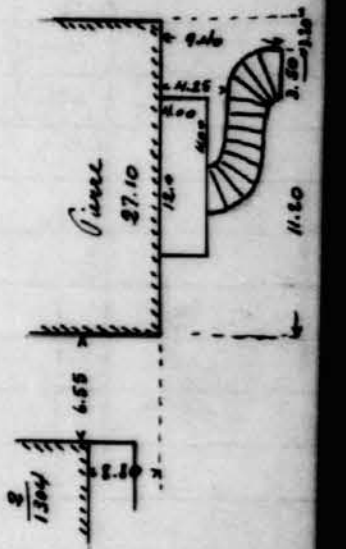
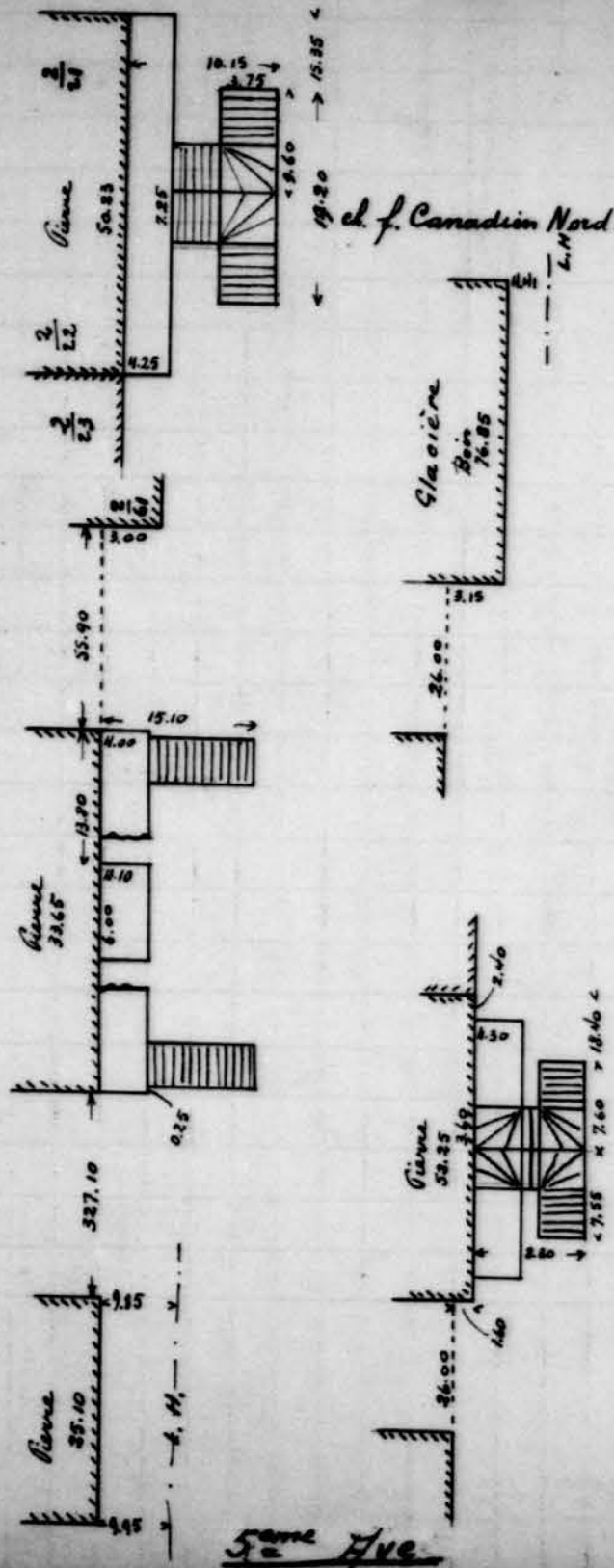
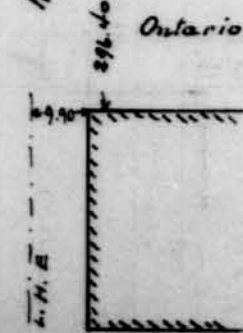


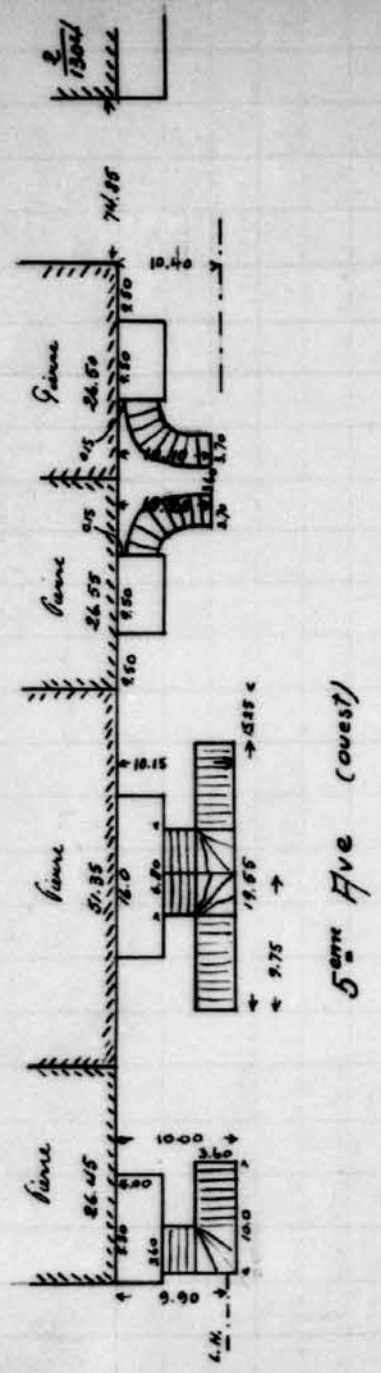
Ave Hird

Ave Hird (ouest)




Ave Hird (est)





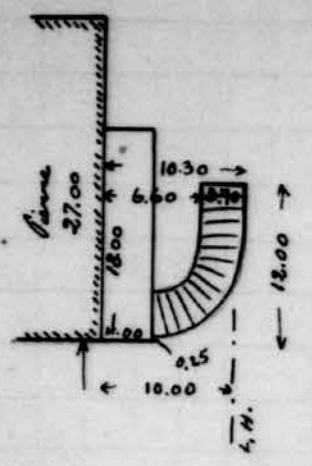
5^{ème} Ave (ouest)

5^{ème} Avenue



5^{ème} Ave (ouest)

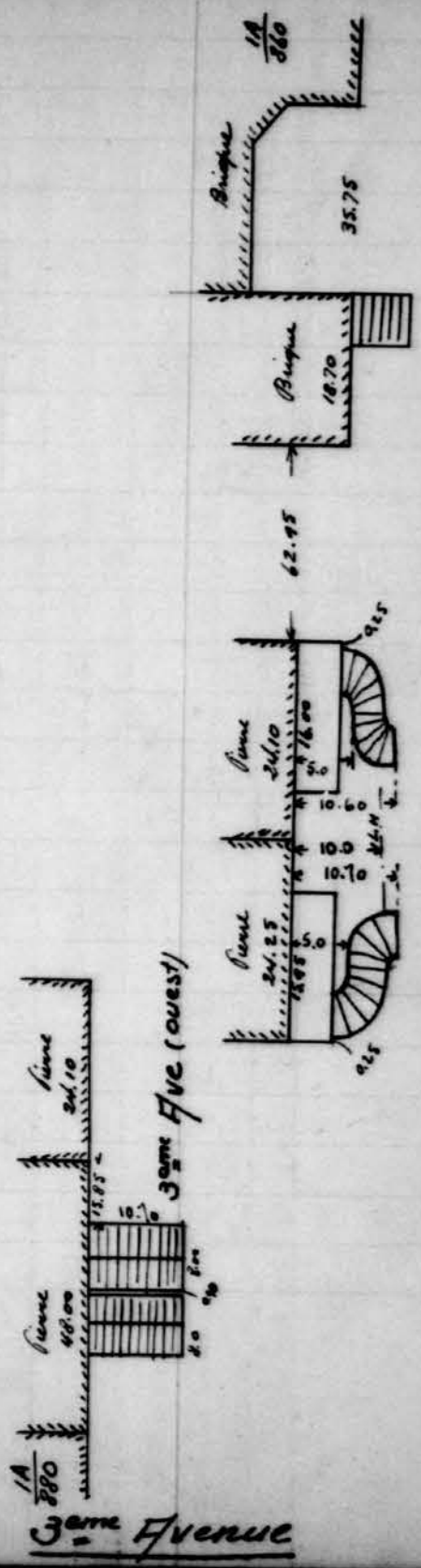
S^{te} Catherine



4^{ème} Avenue (ouest)

4^{ème} Avenue

Lafontaine



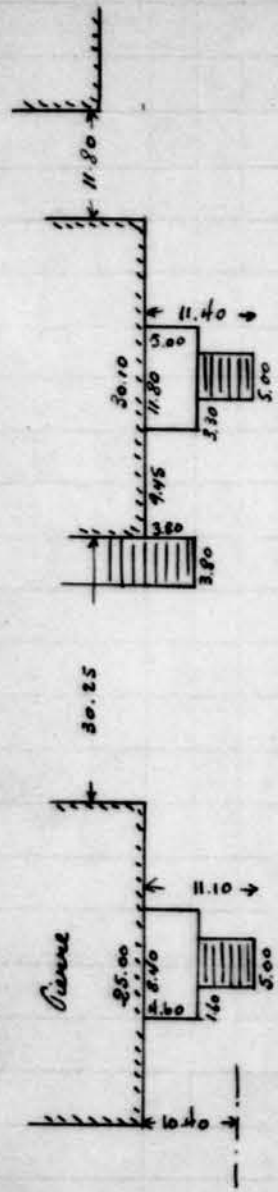
3^{ème} Ave (ouest)

3^{ème} Avenue

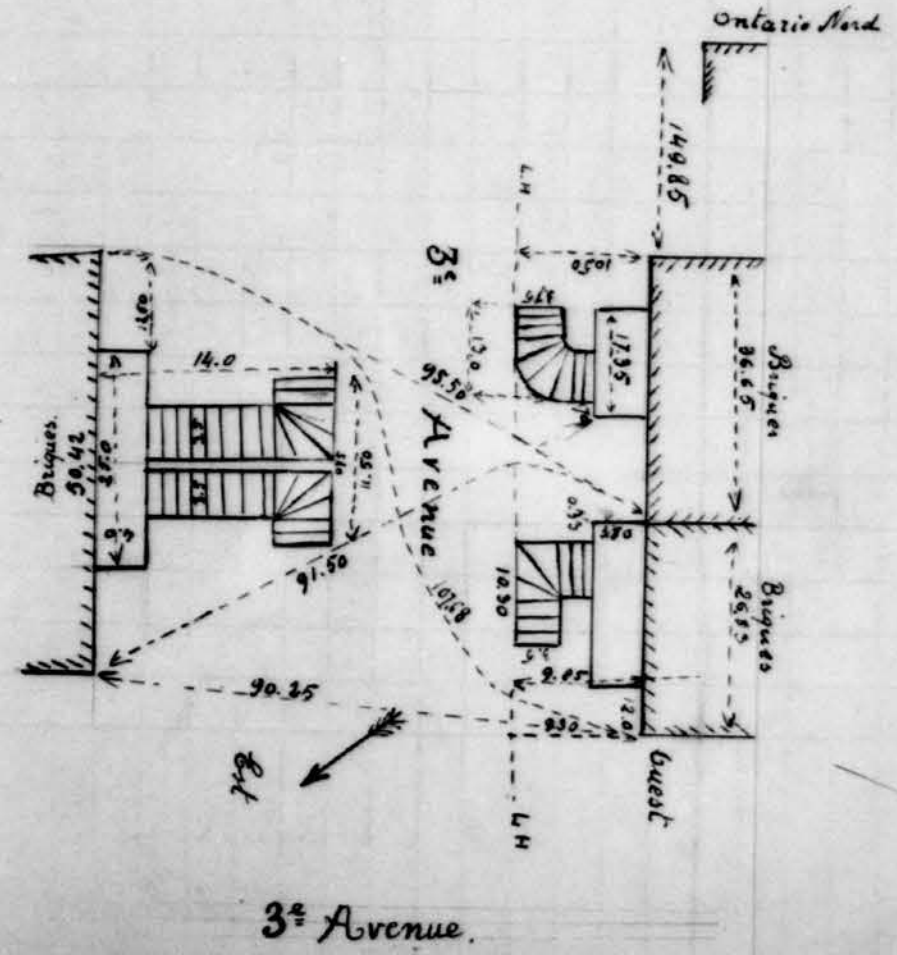

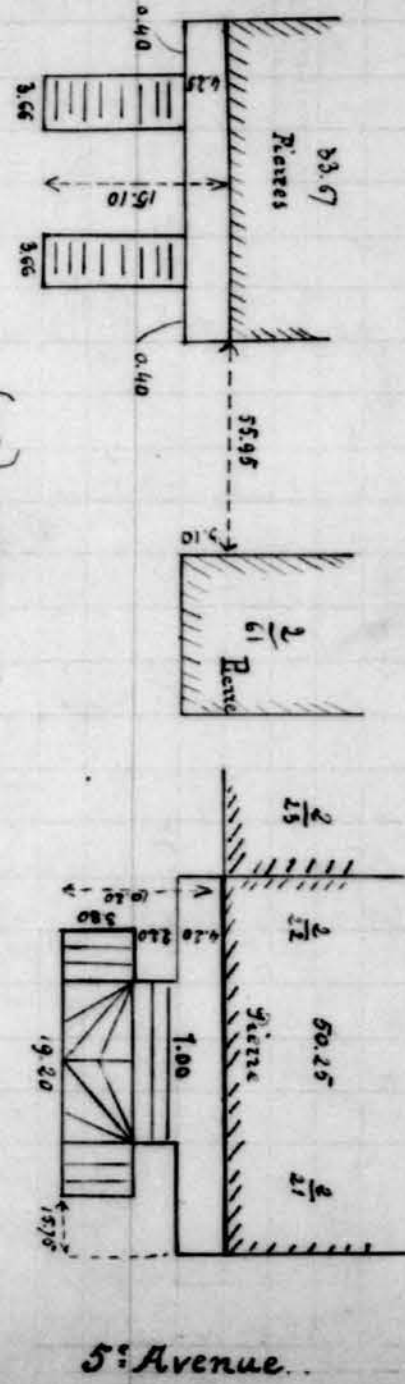
Lafontaine


3^{ème} Ave (ouest)

3^{ème} Avenue




5^e Avenue. (Est)



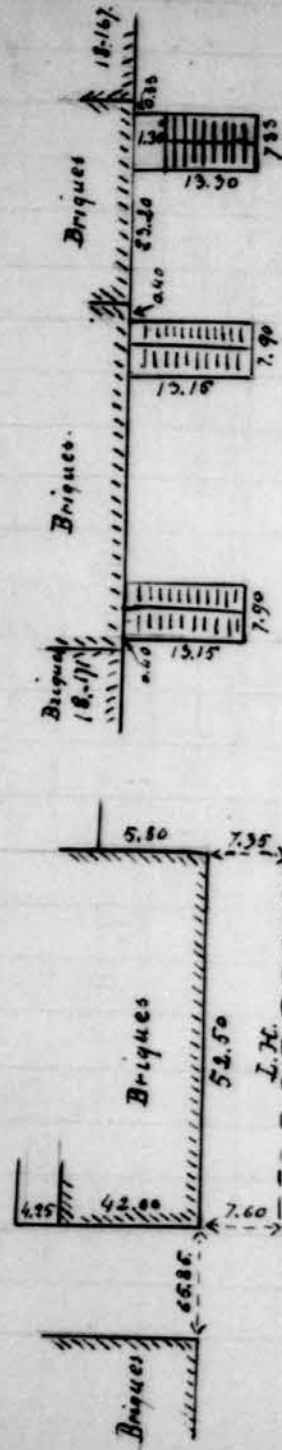


Propriété Vau

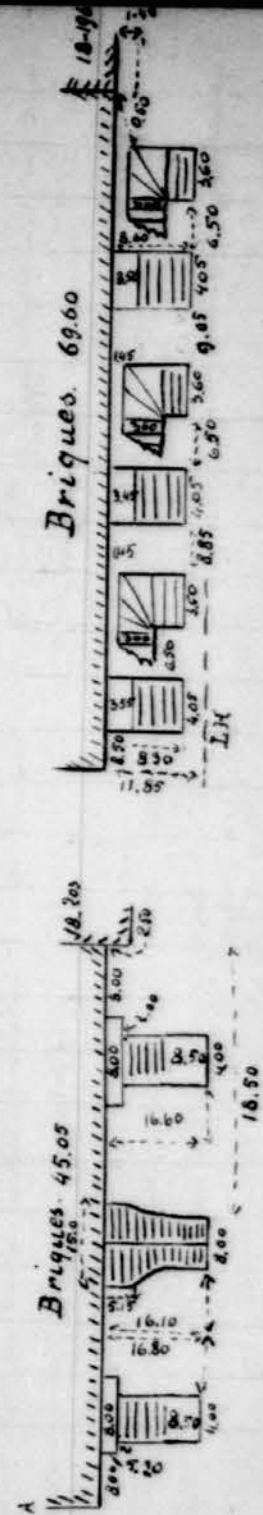


Bourbonniere Est

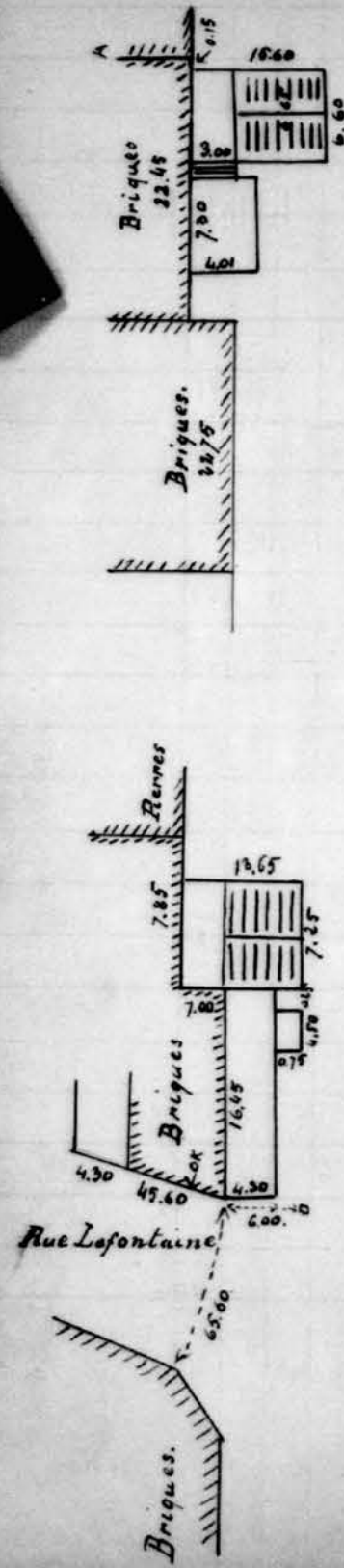
Rue Bourbonniere de Ontario à Notre Dame
Mars 1910



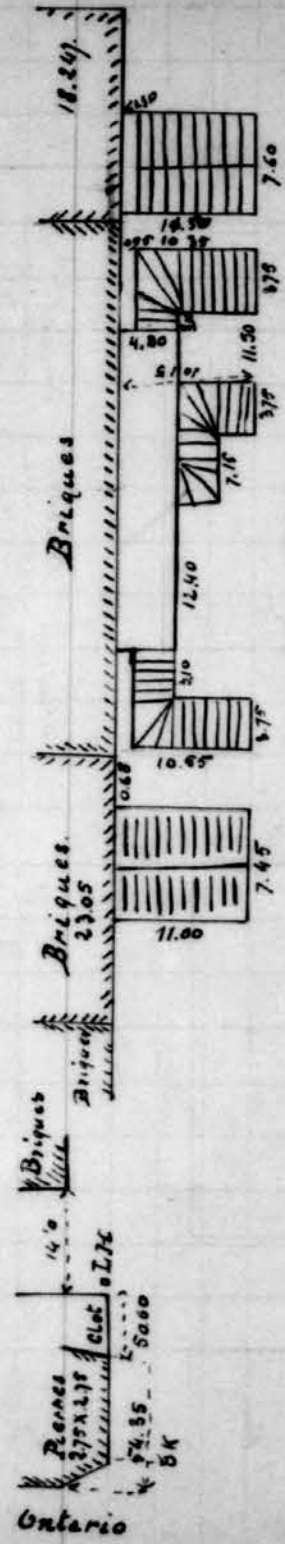
Bourbonniere Est



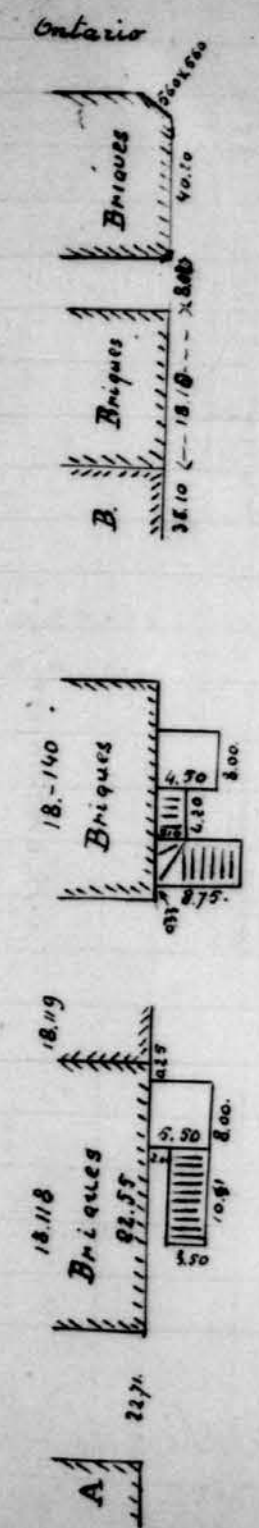
Bourbonniere Est




Bourbonniere Est



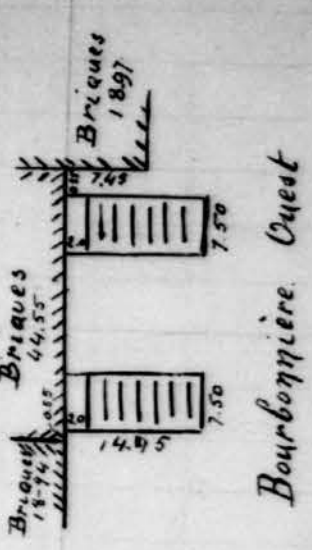
Bourbonniere Est



Bourbonniere Ouest

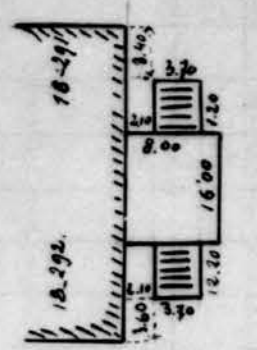
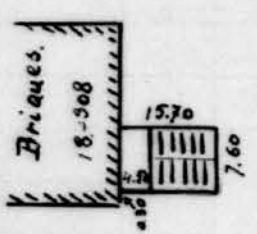
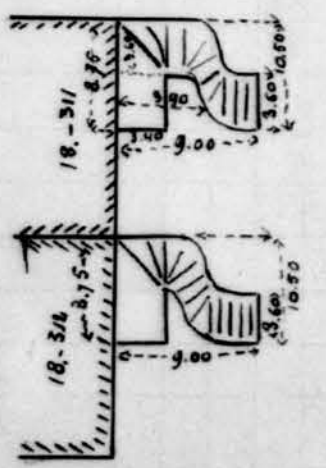


Bourbonniere Ouest


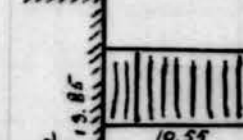
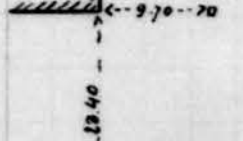


Mars 1910

Bourbonniere de Notre Dame à Ontario



Orleans (est)



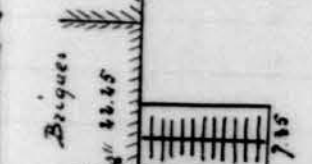
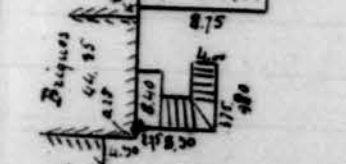
Orleans de

Orleans (est)


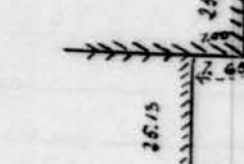

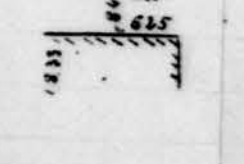
Notre Dame à Ontario

1910

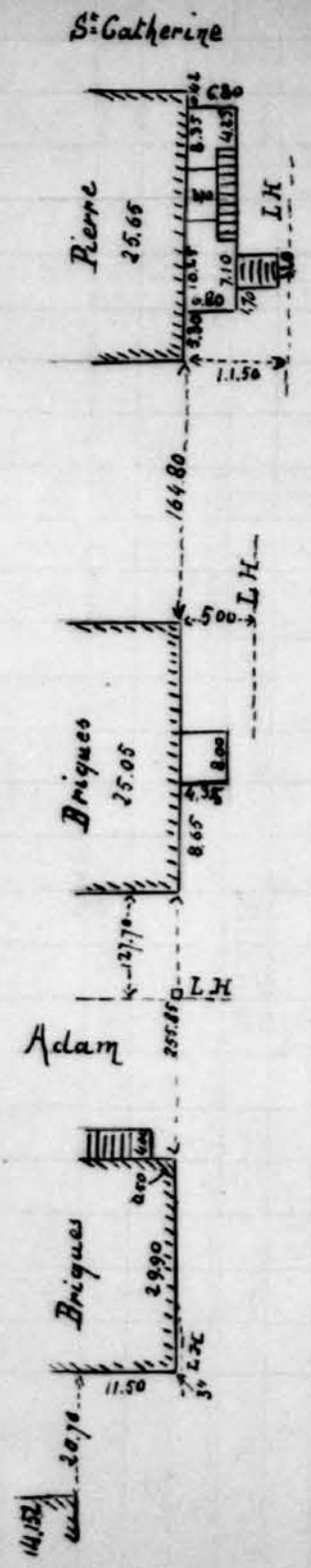
Mars



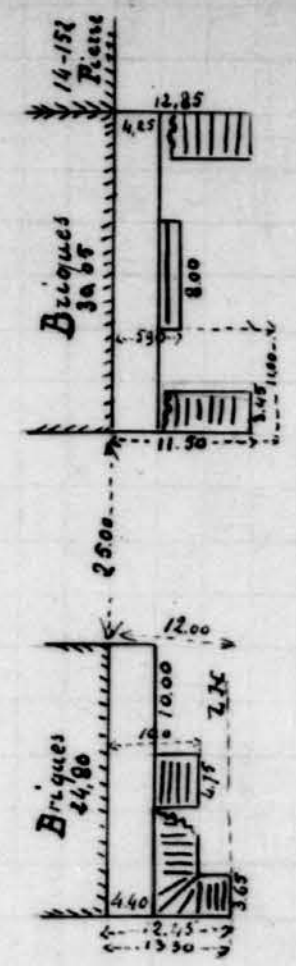
Orleans (ouest)



Orleans (ouest)



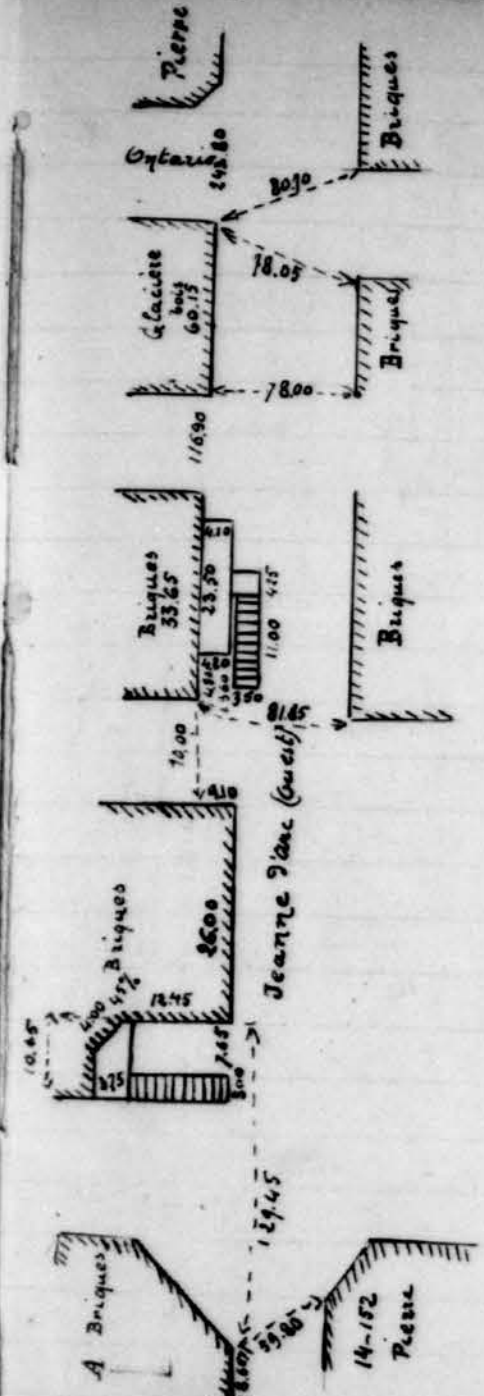
Jeanne d'Arc (est)



Jeanne d'Arc (est)

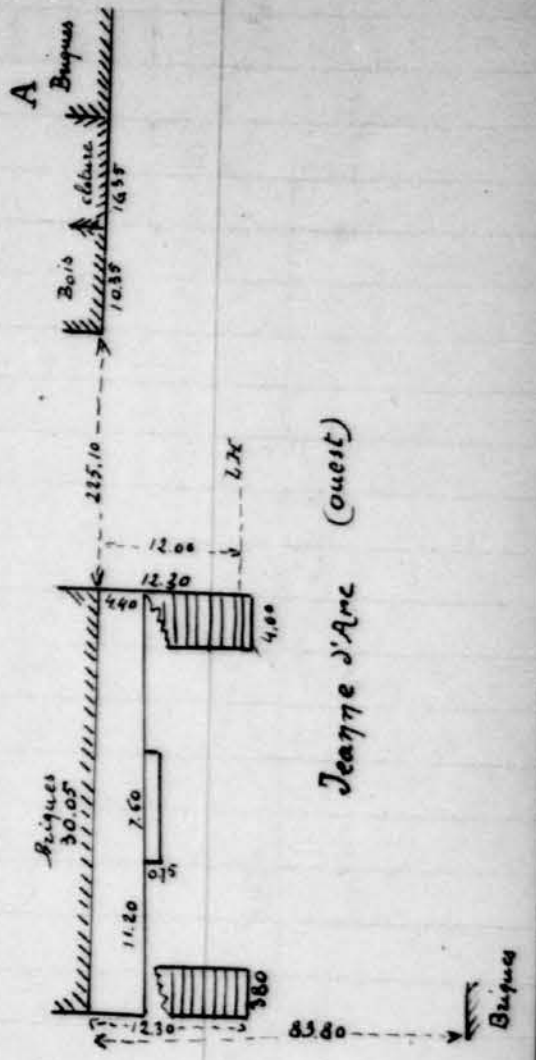
Jeanne d'Arc de

Mars

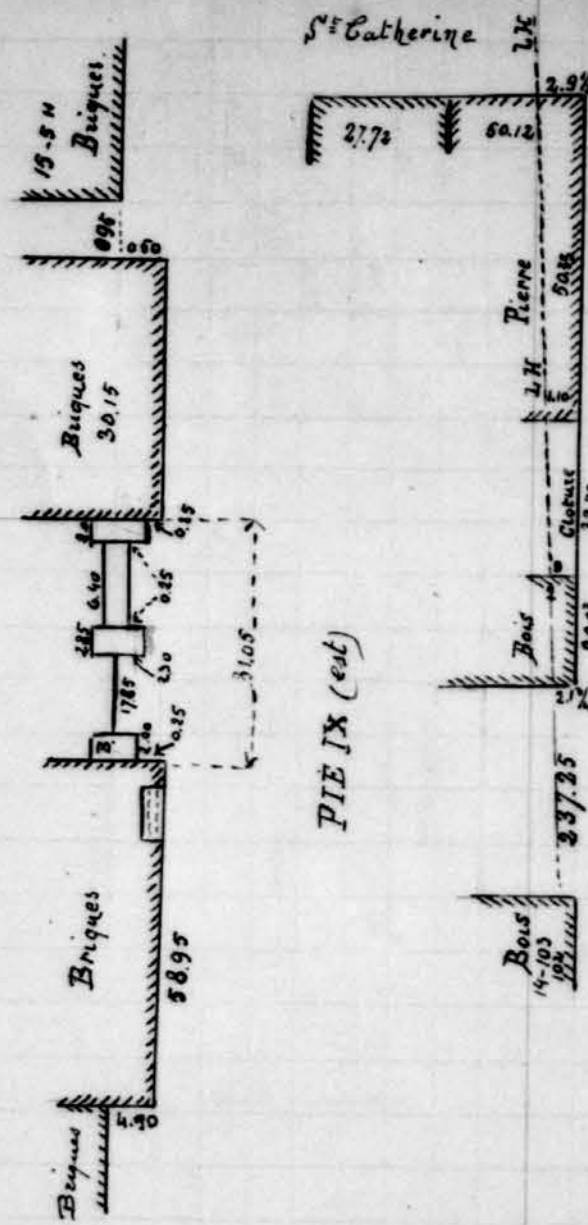


Notre Dame à Ernest

1910



Jeanne d'Arc (ouest)



PIE IX (est)

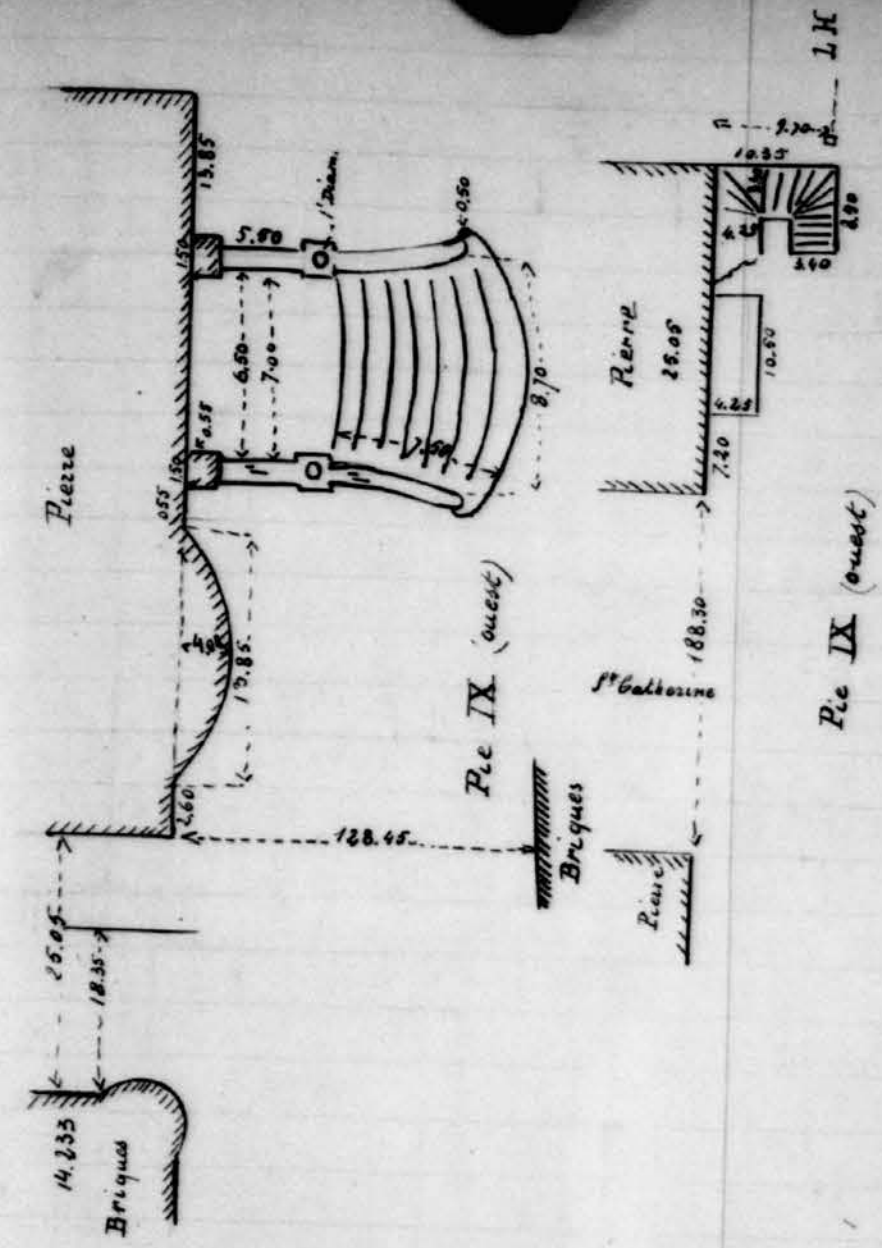
Pie IX (est)

Pie IX (est)

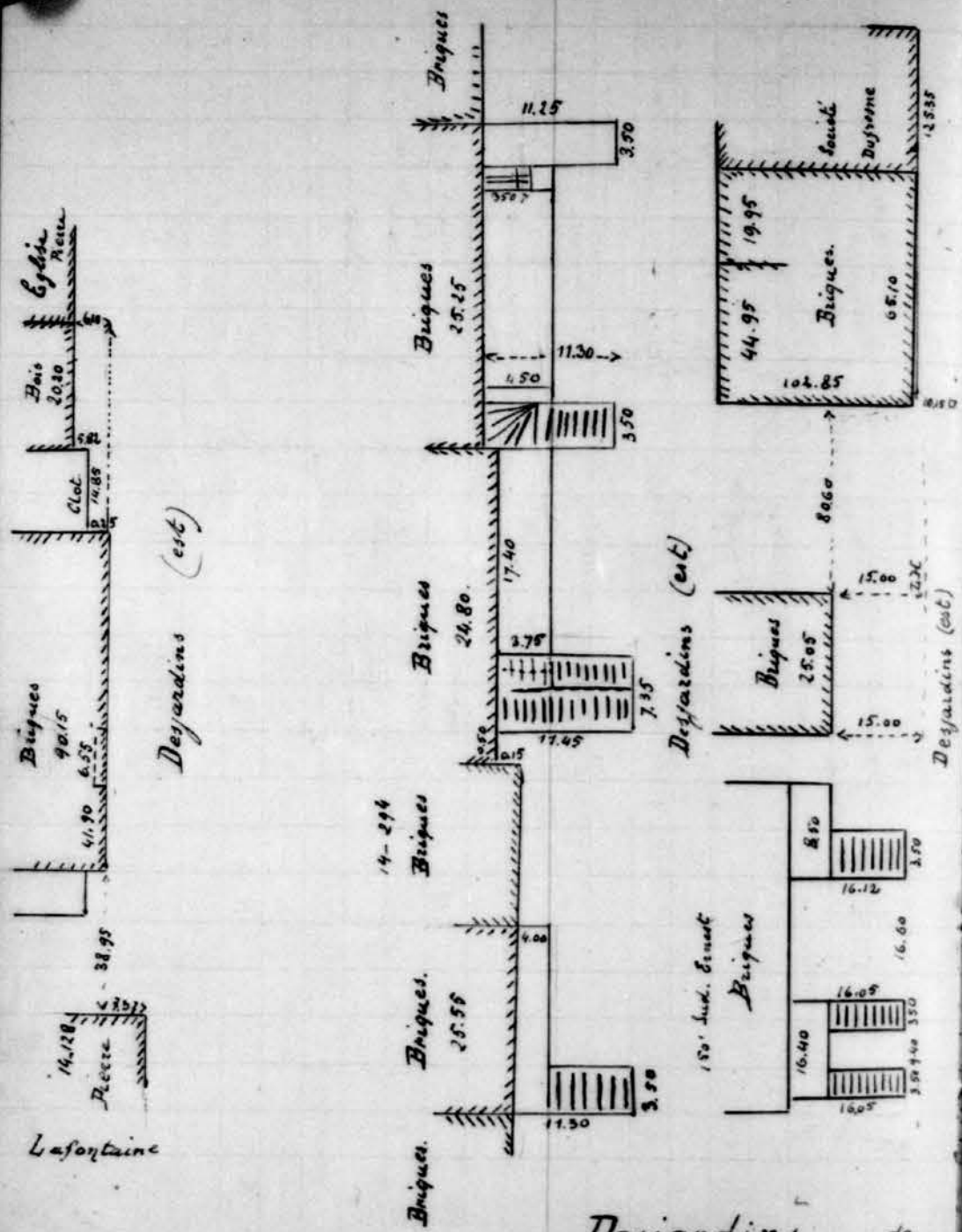
Pie IX

du fleuve S^t Laurent

Mars 1910



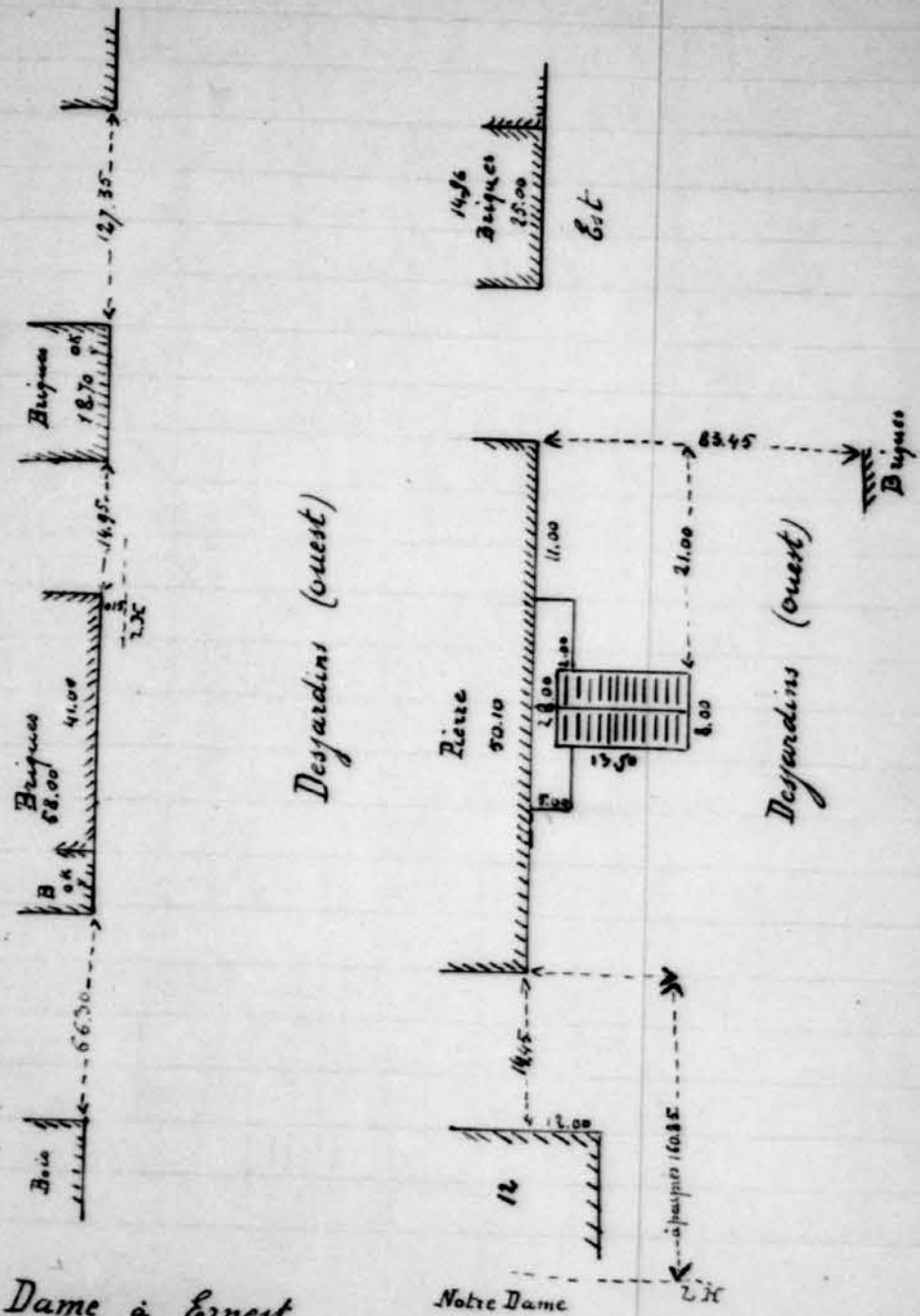
Pie IX (ouest)




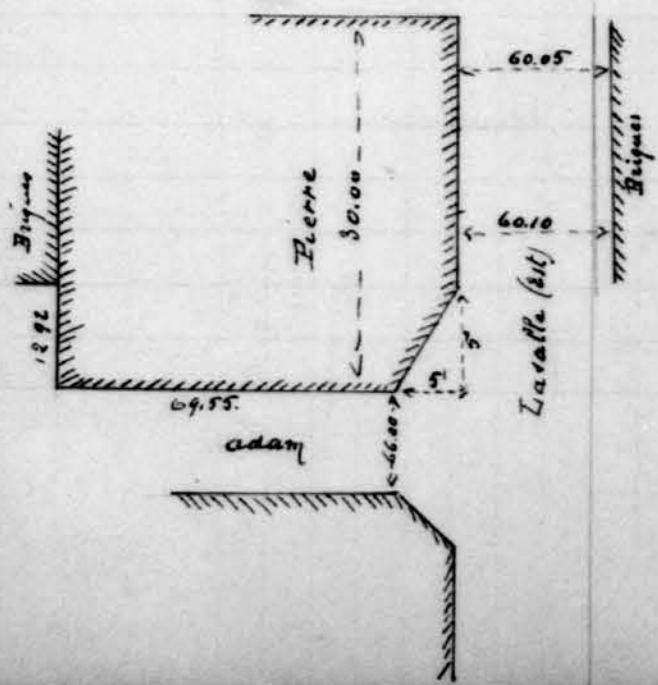
Lafontaine
Pierre
Desjardins (est)

Desjardins de Notre Dame à Ernest


Mars 1910



Desjardins (ouest)
Notre Dame
Desjardins (ouest)



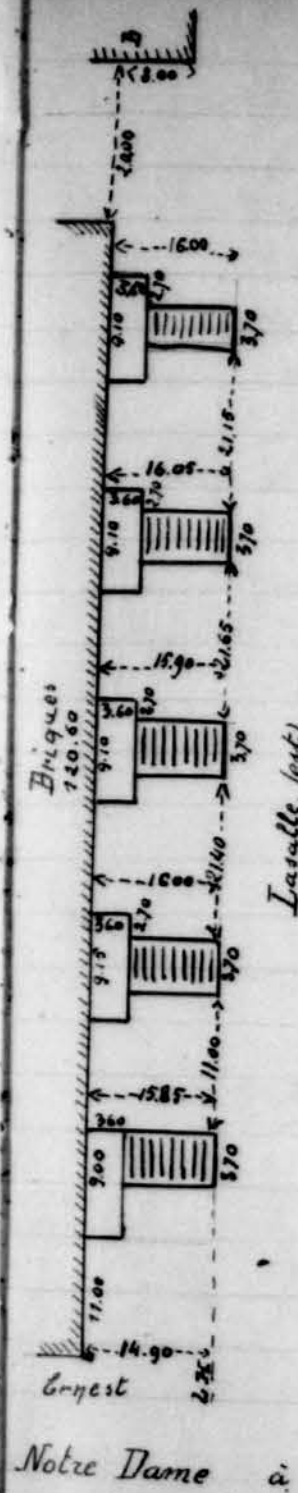
Lasalle (est)



Lasalle (est)

Lasalle de

Mars



Lasalle (est)

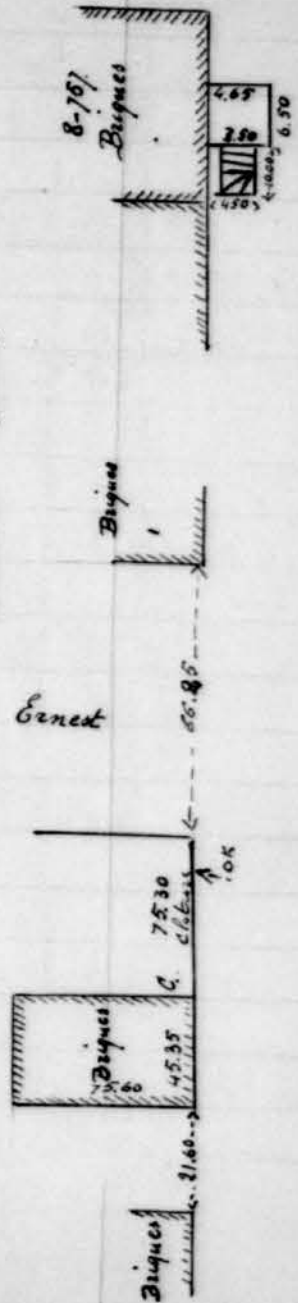
Notre Dame à

1910

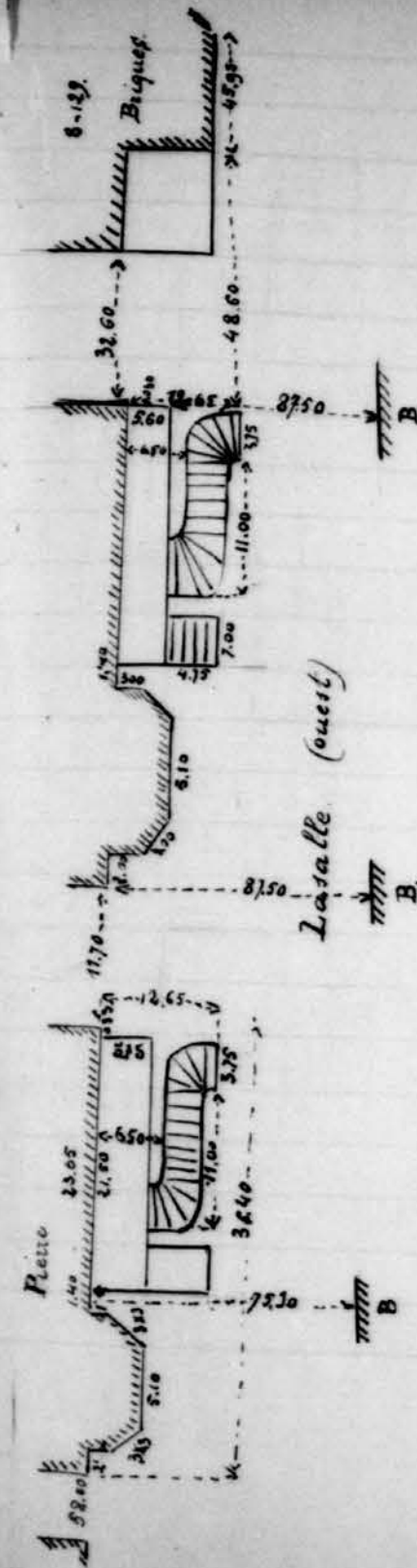

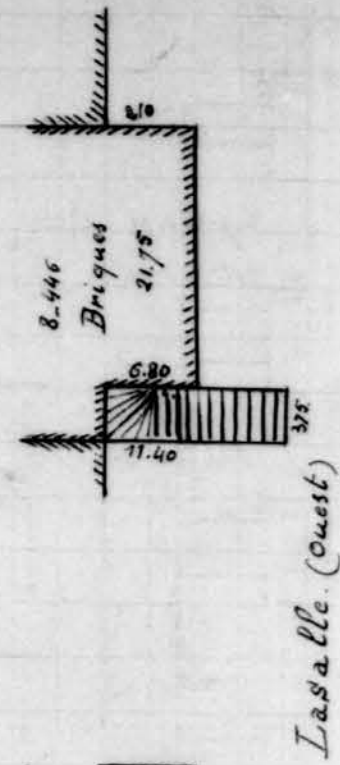
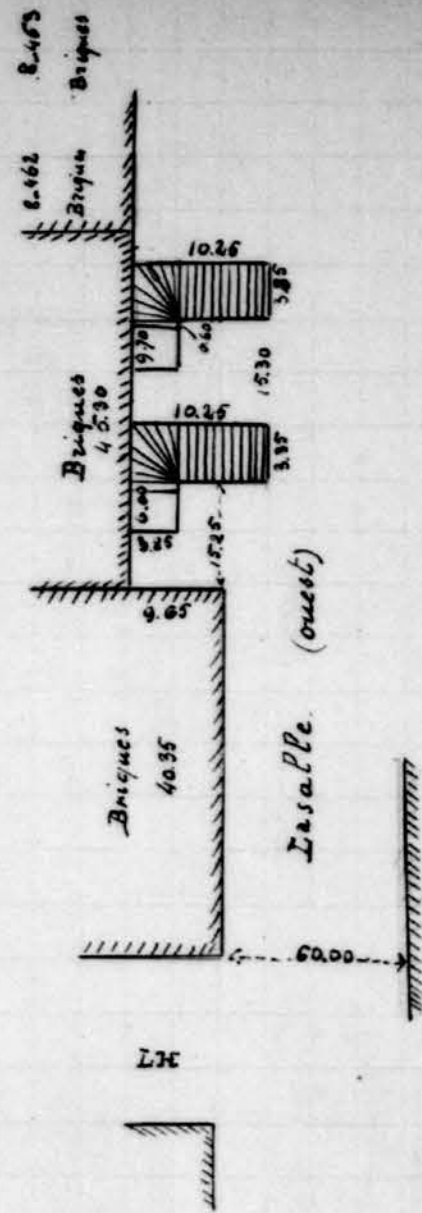


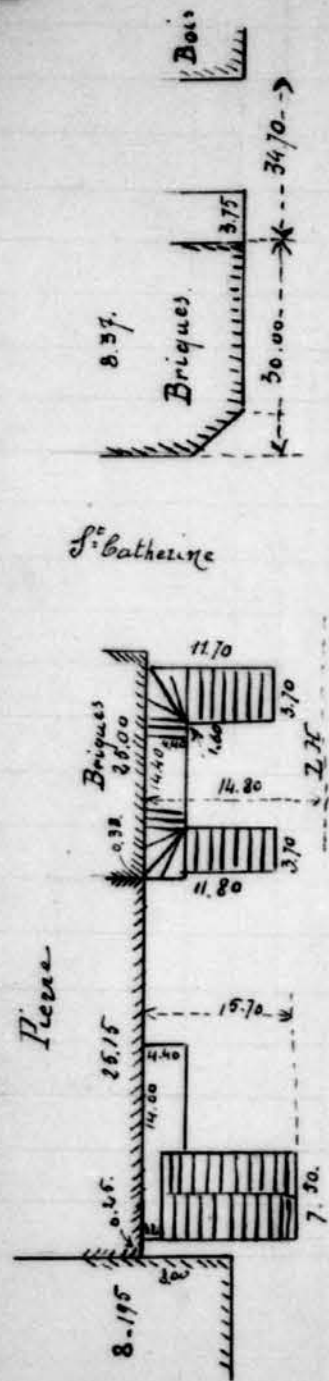
Lasalle (ouest)

Ernest

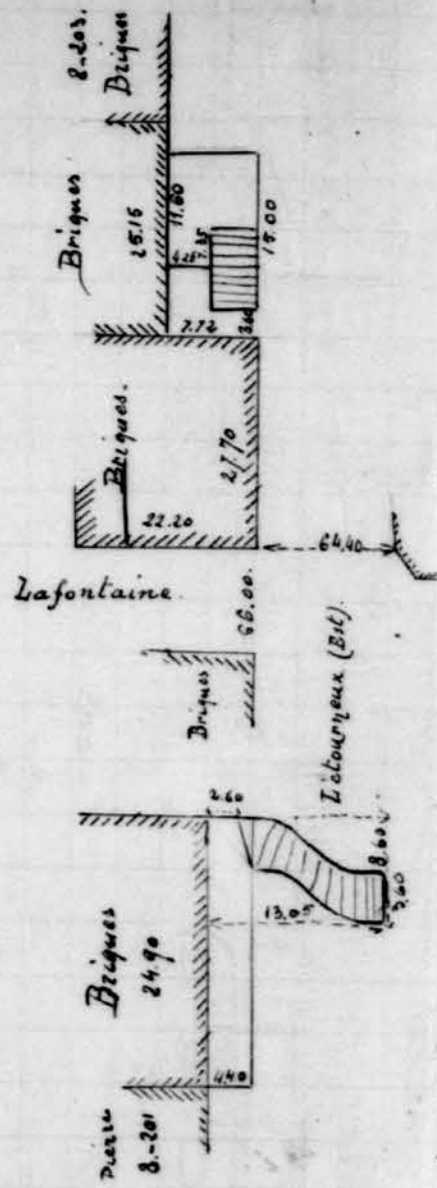


Lasalle (ouest)

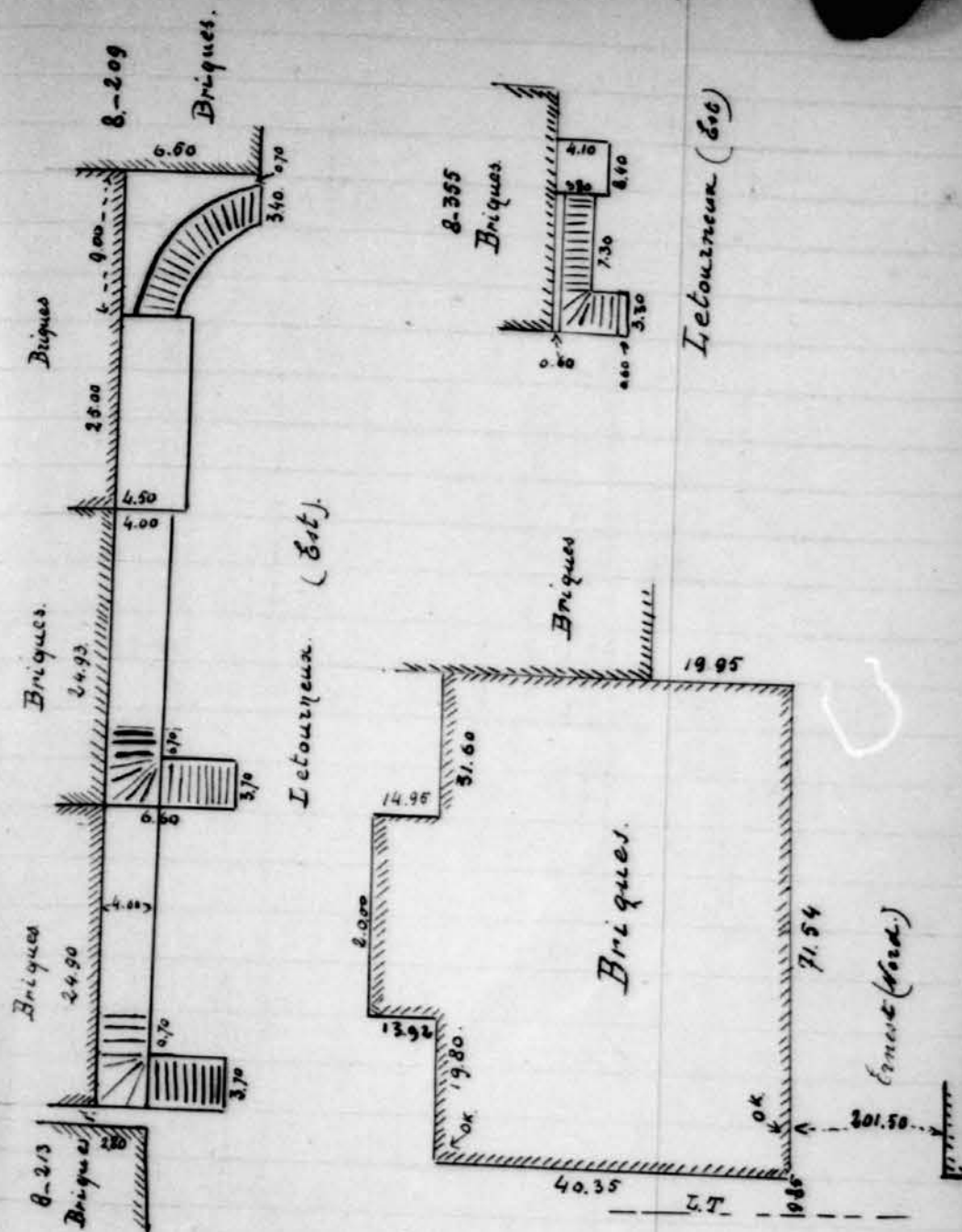




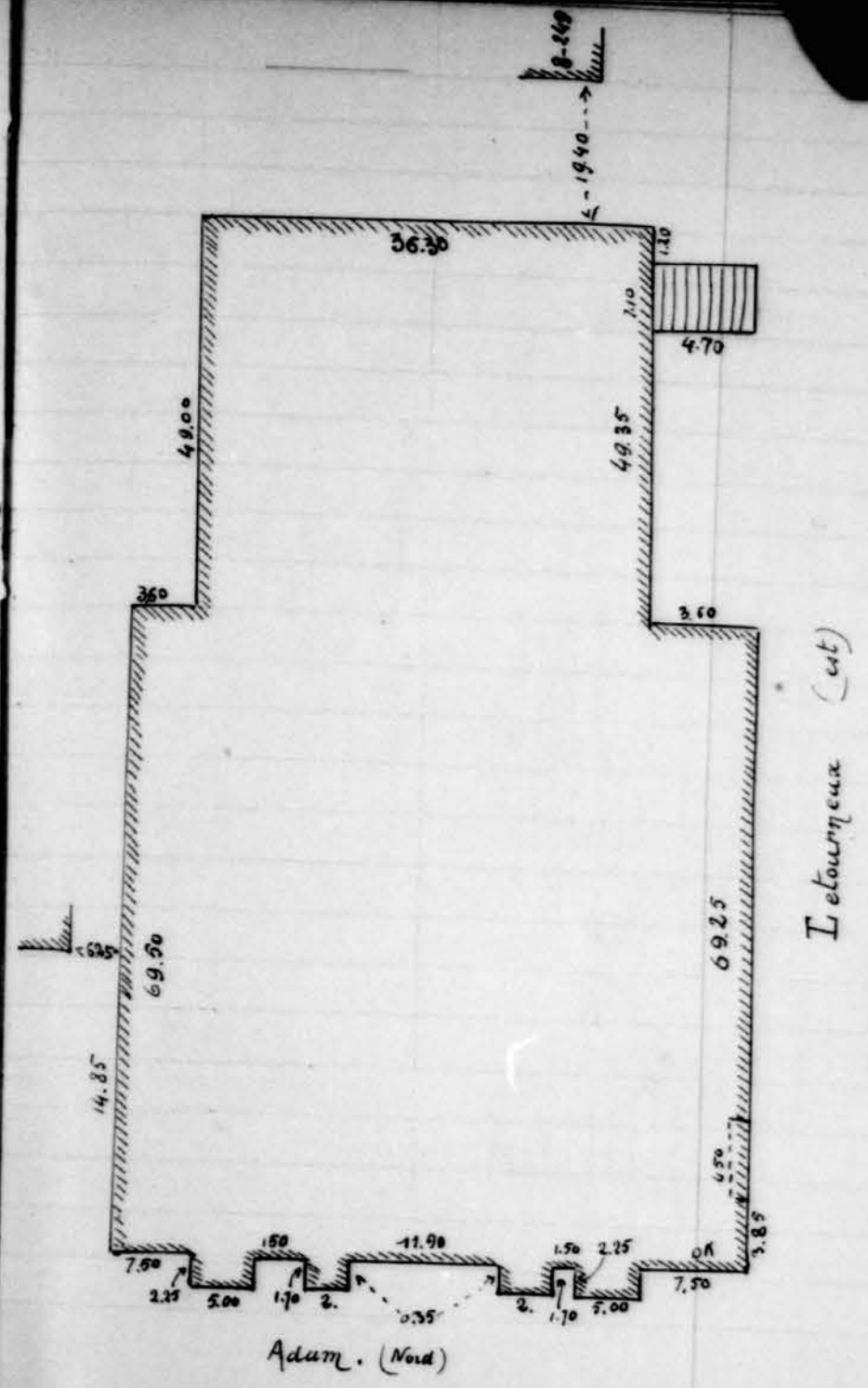
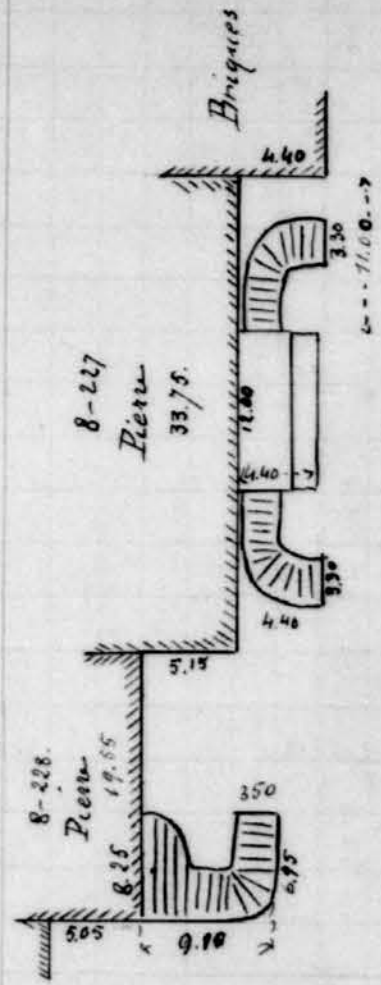
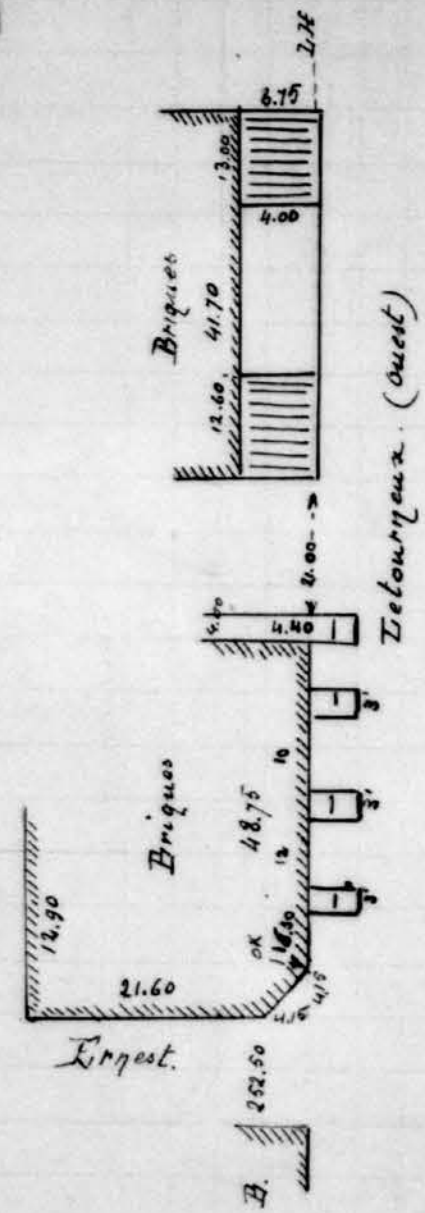
Letourneux (Est.)

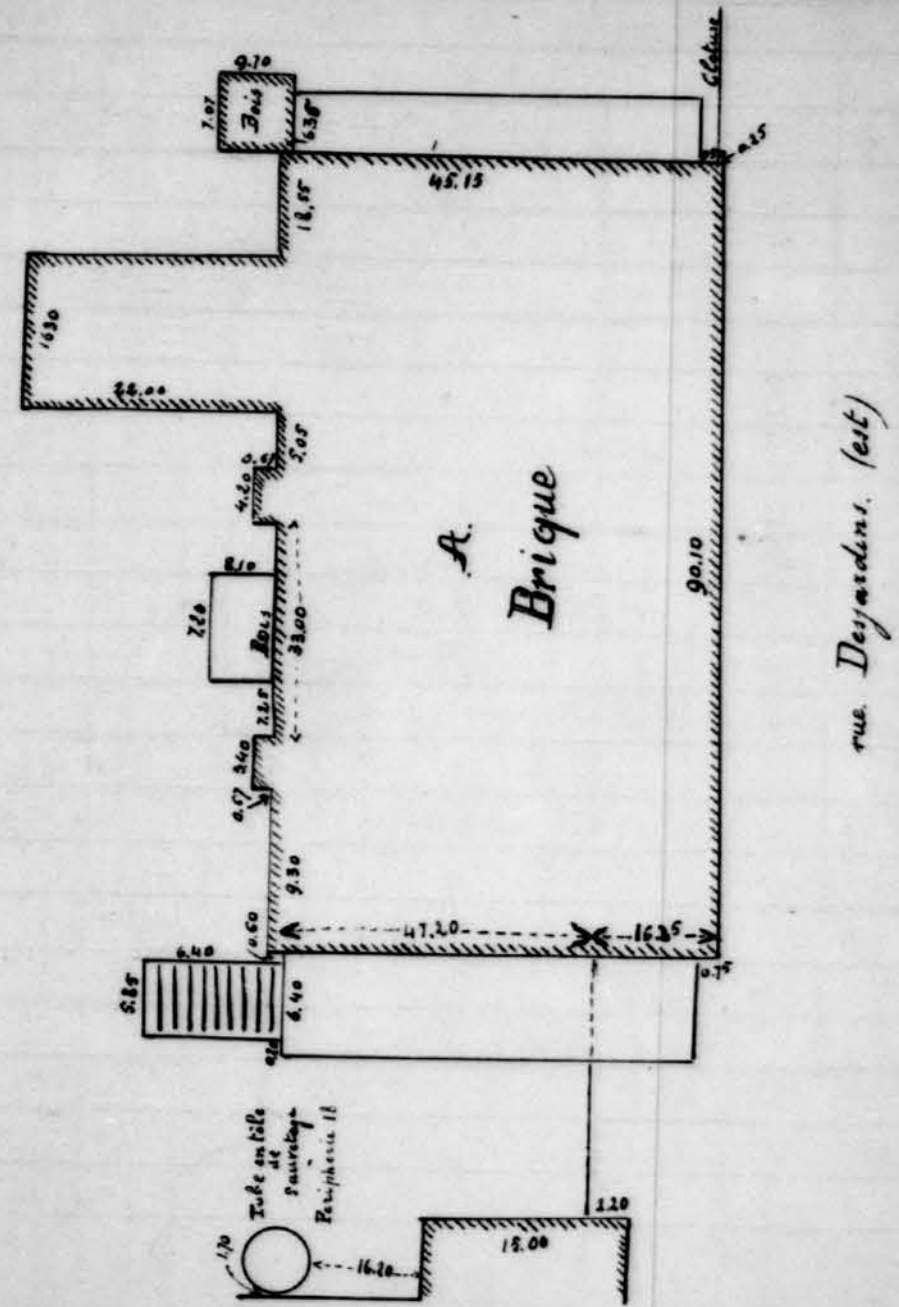
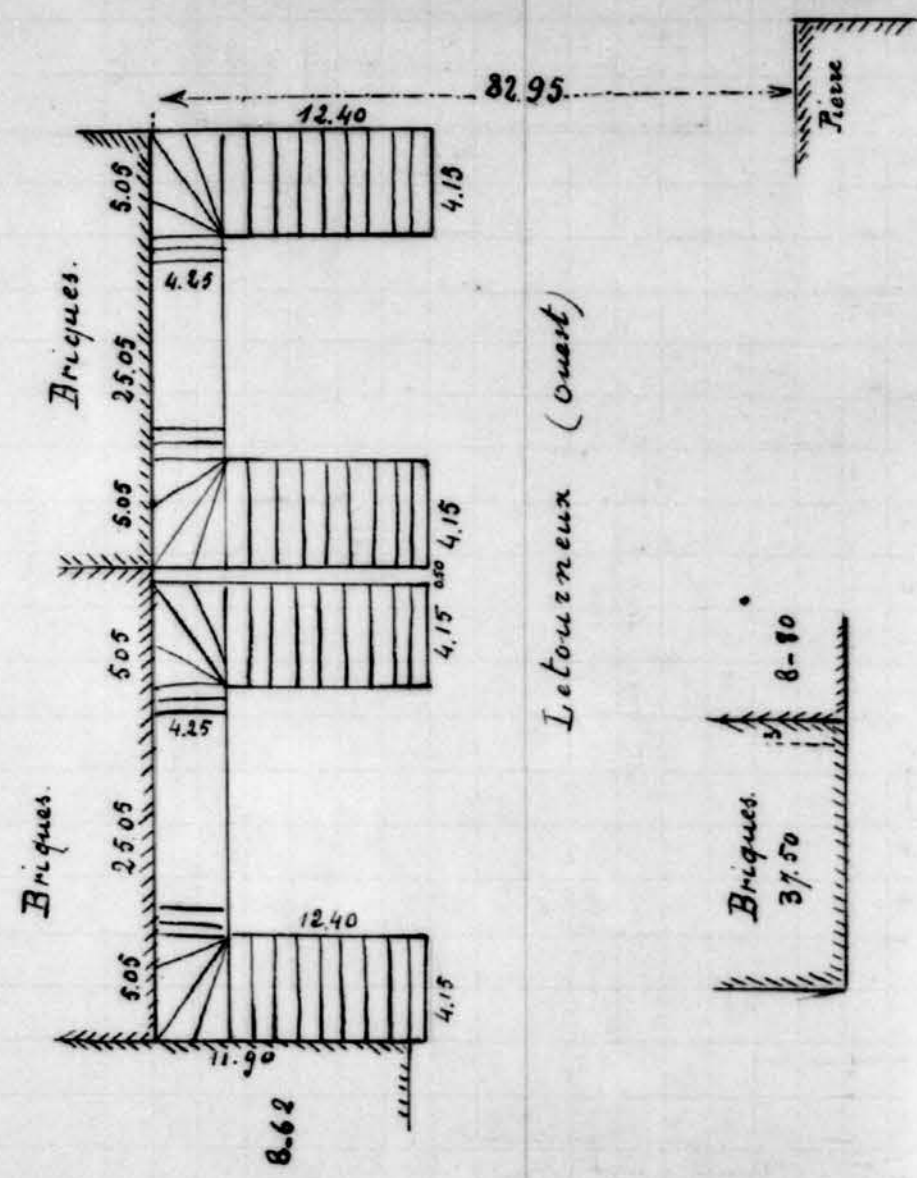


Letourneux (Est.)
 Letourneux
 17. Mars 1910



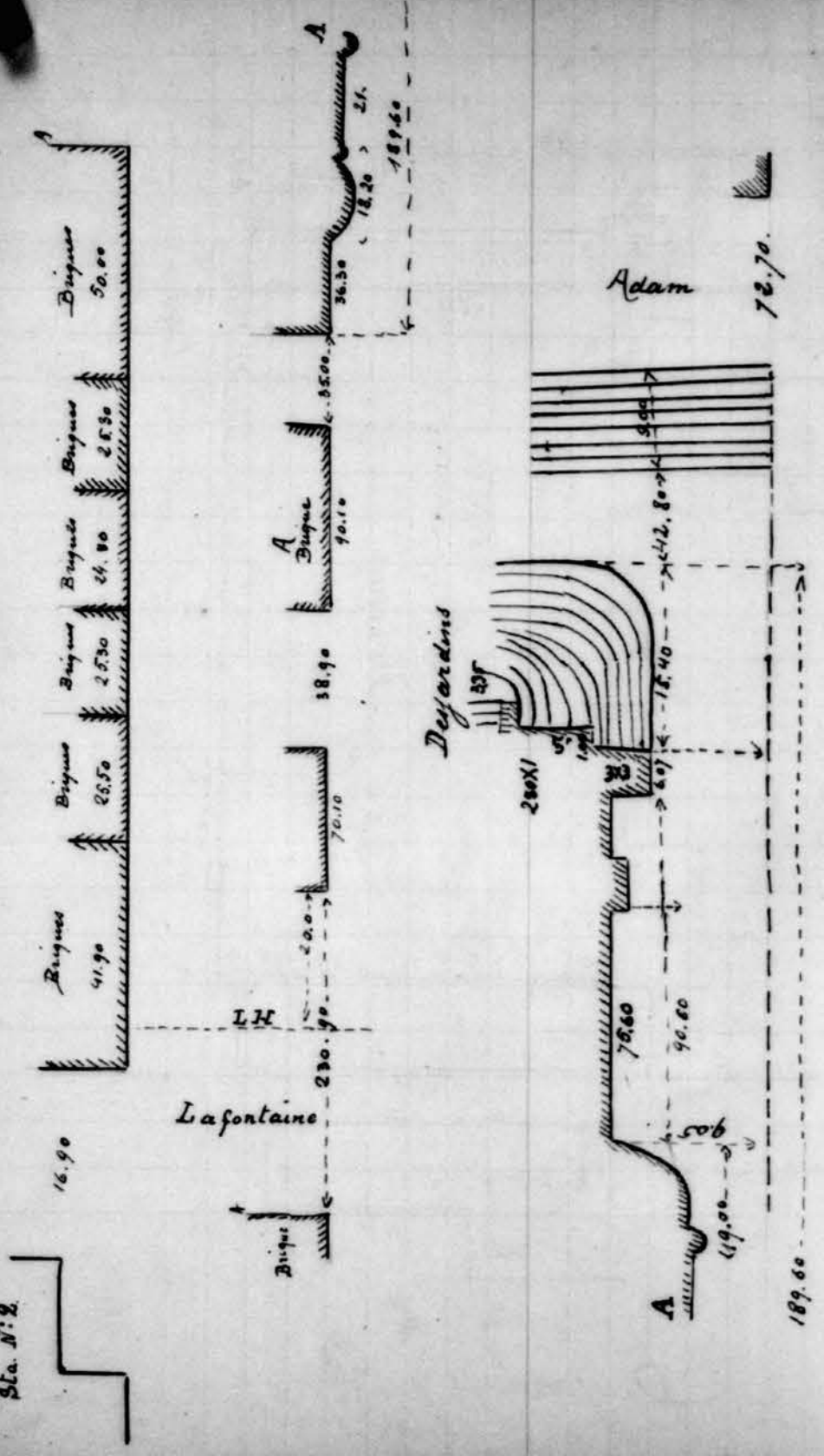
Lefontaine (Est.)



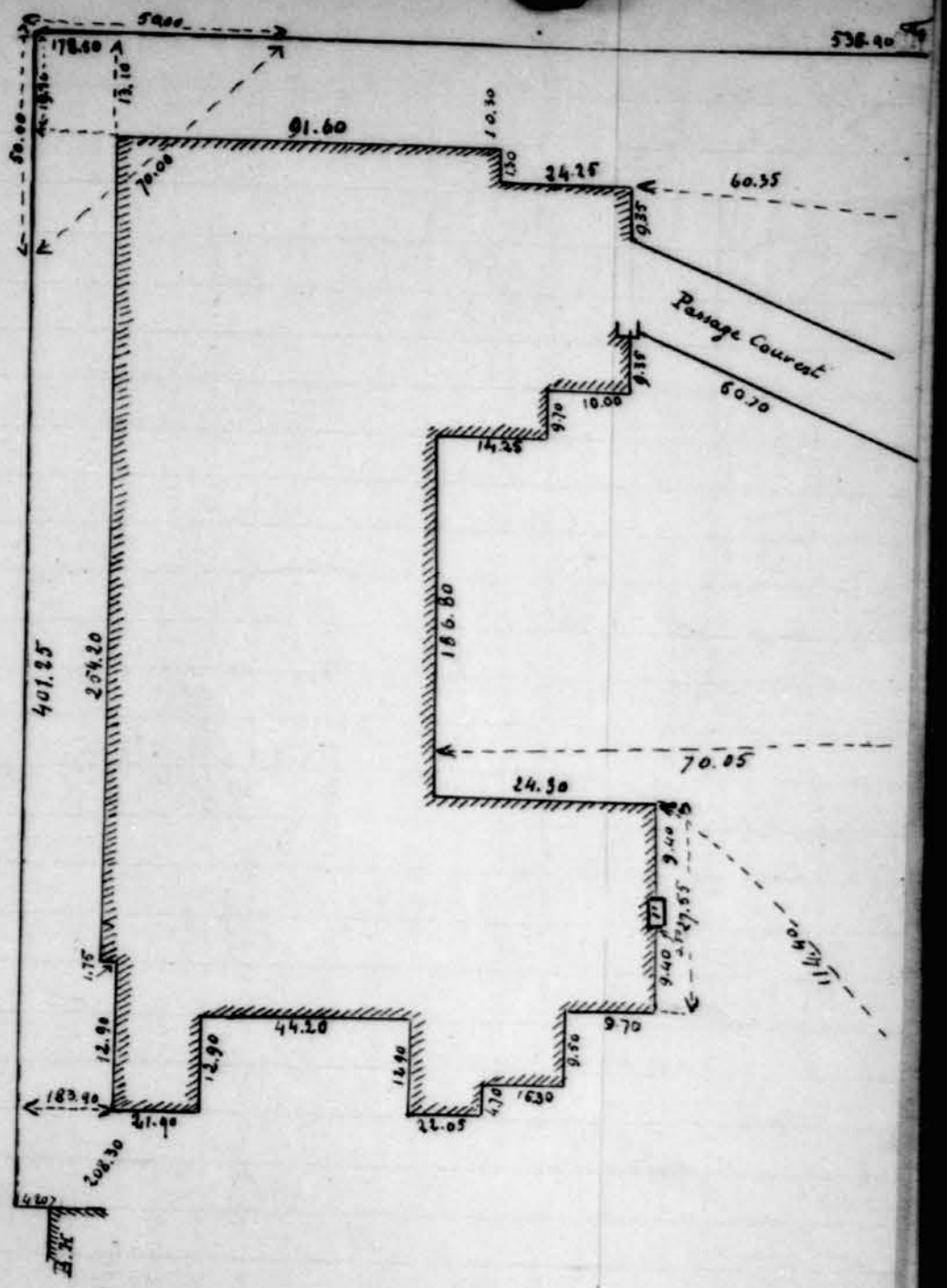


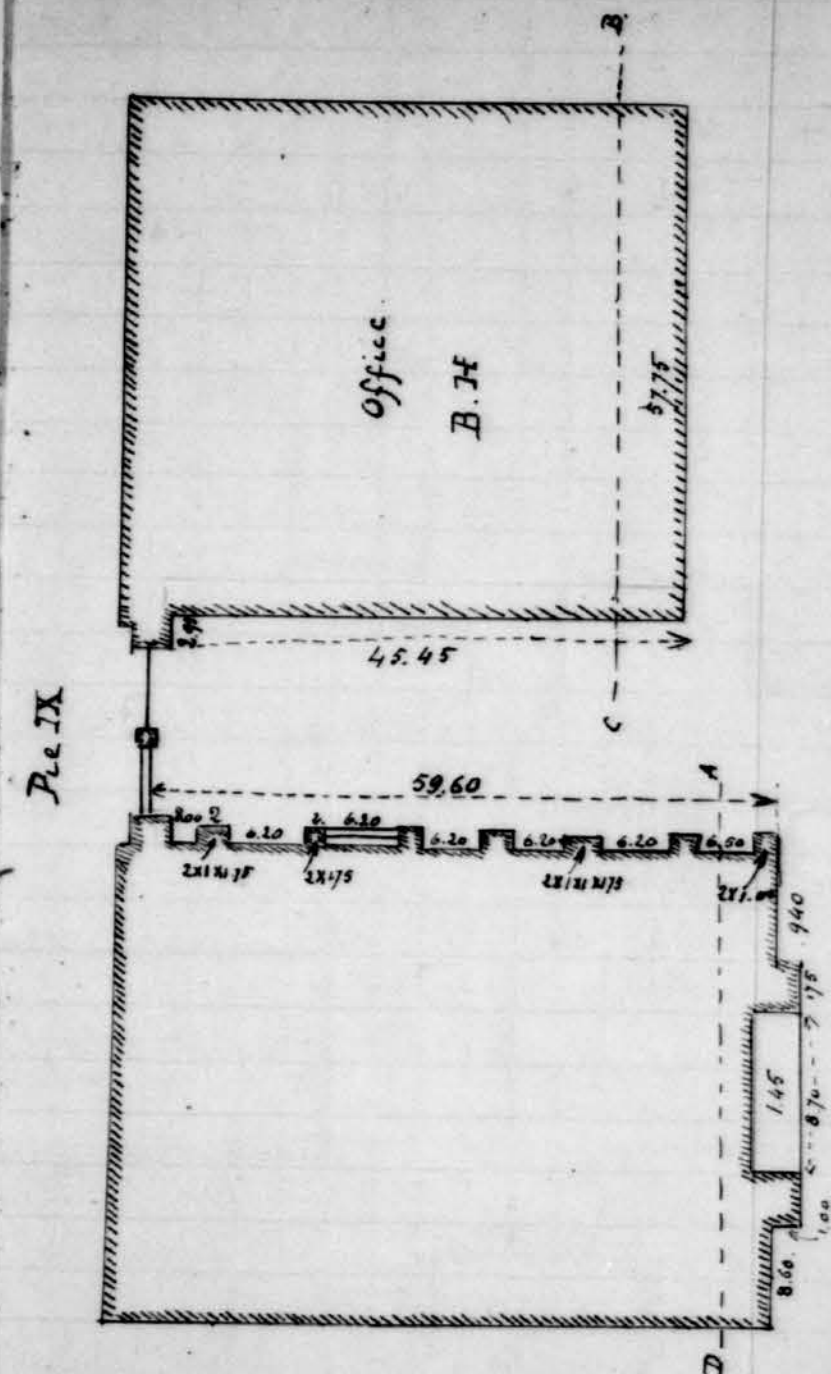
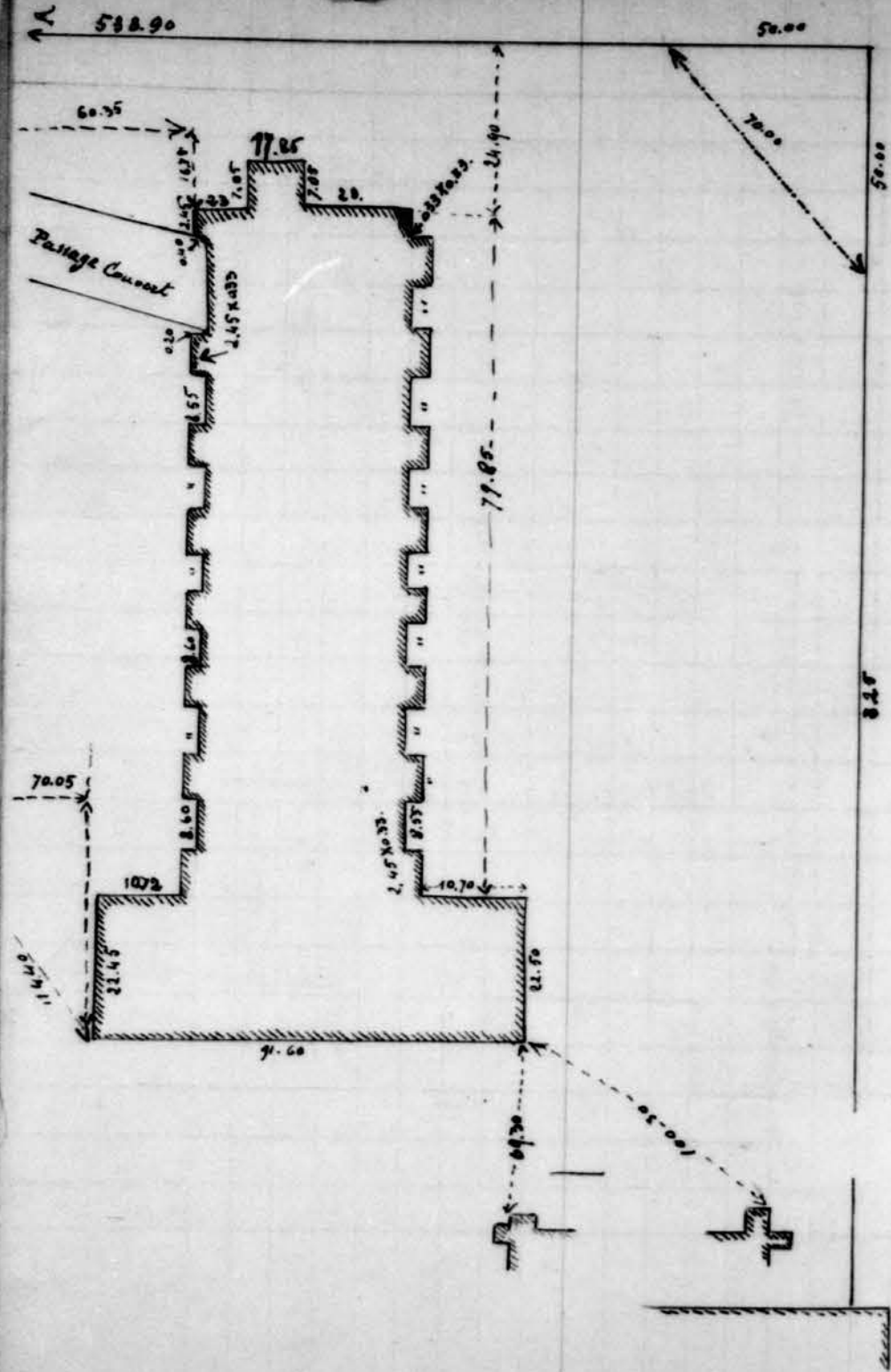
Desjardins
Mars. 1910

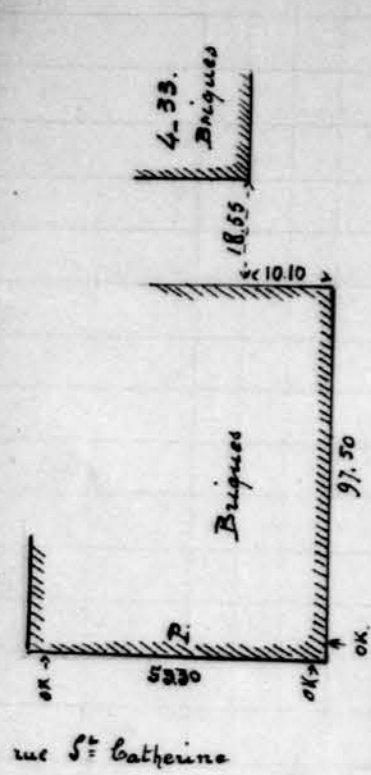
Sta. N° 2



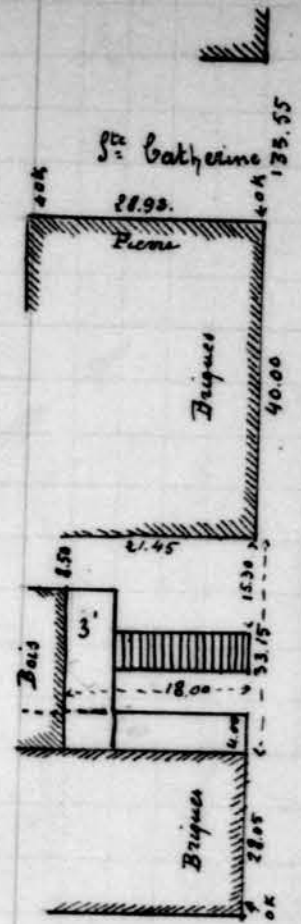
Note Dame







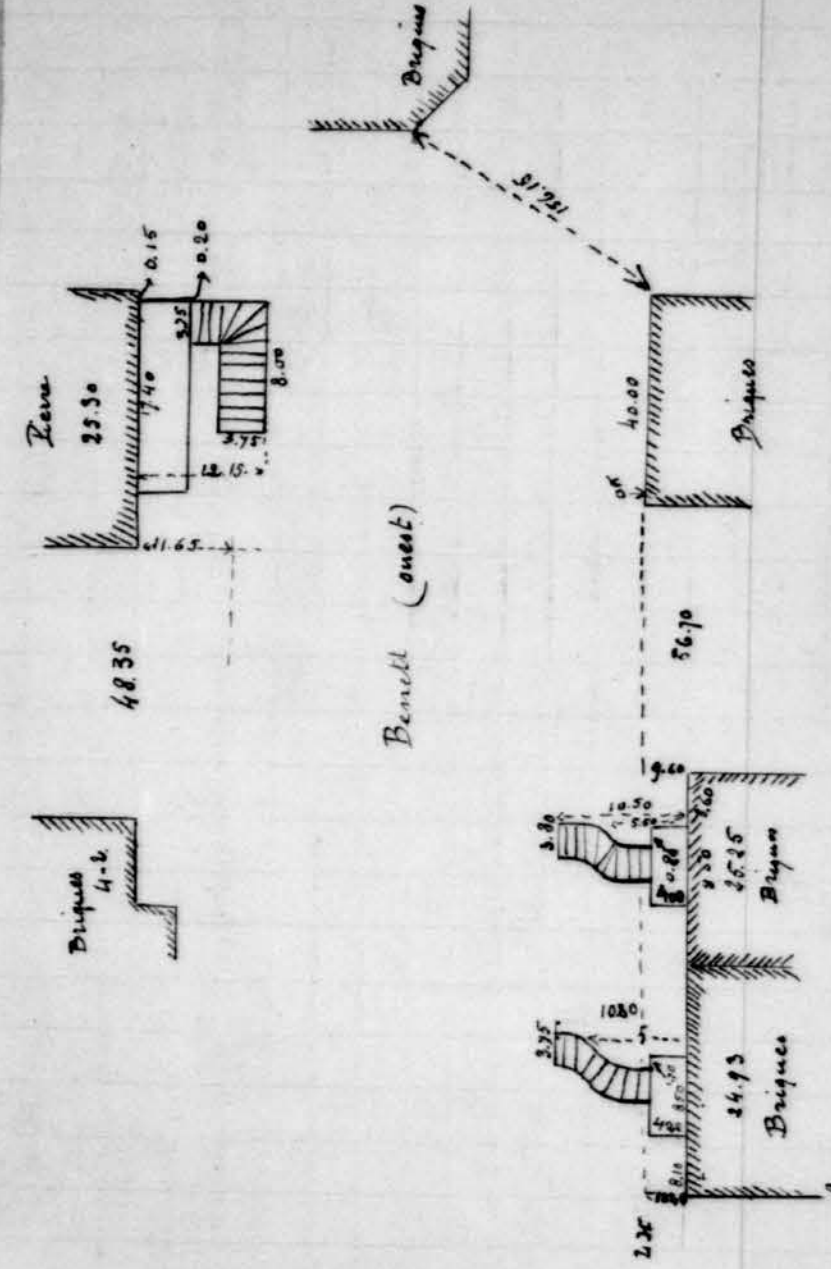
William David (est)



William David (ouest)

rue William David


Mars 1910



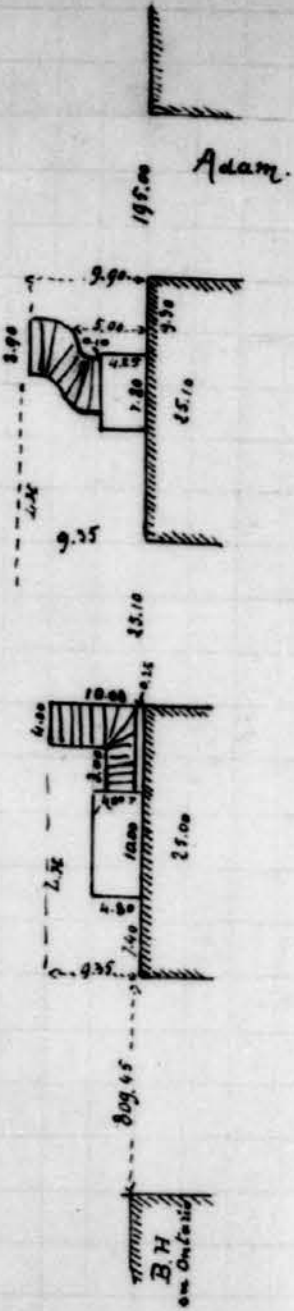
Bennet (ouest)

rue Bennet

Bennet. (ouest)



Bennet. (ouest)




Waxton King
22.10
Ciment
80.75

Brique
101.05

Cloluse

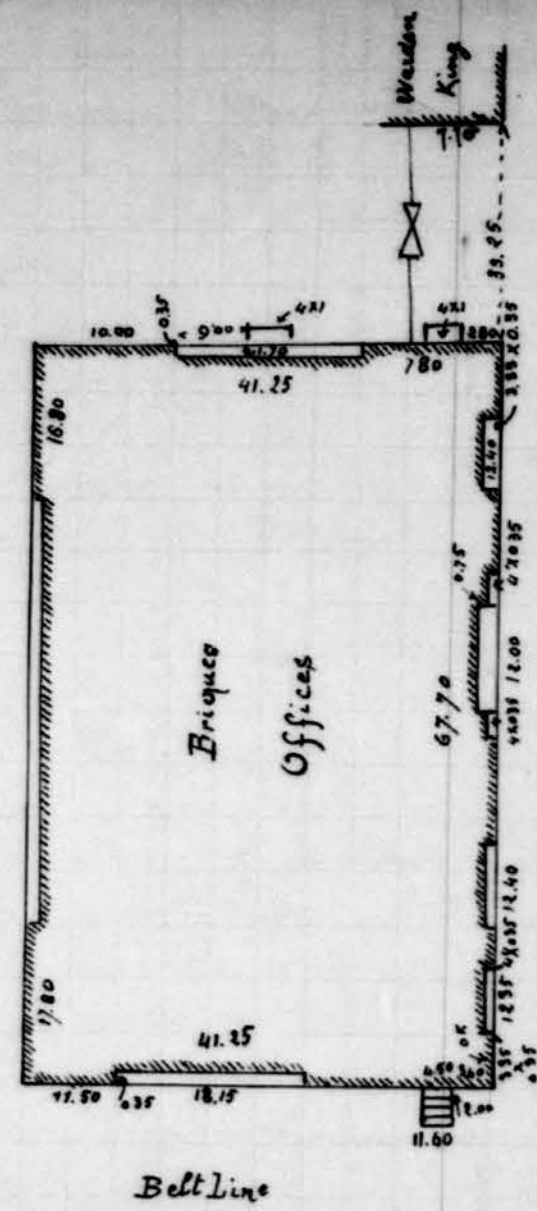
Bennet. (ouest)



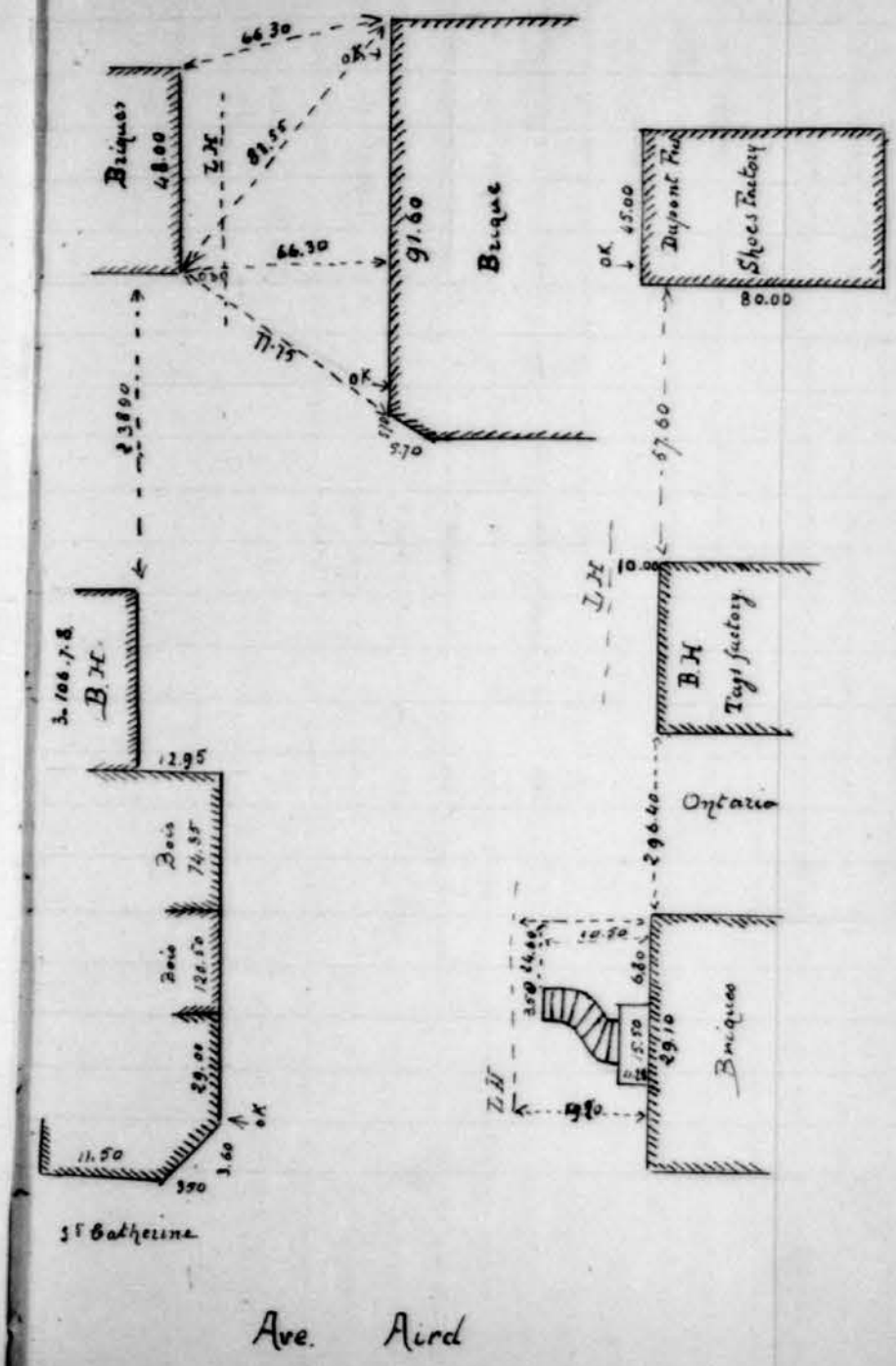
Belle Lait
68.70



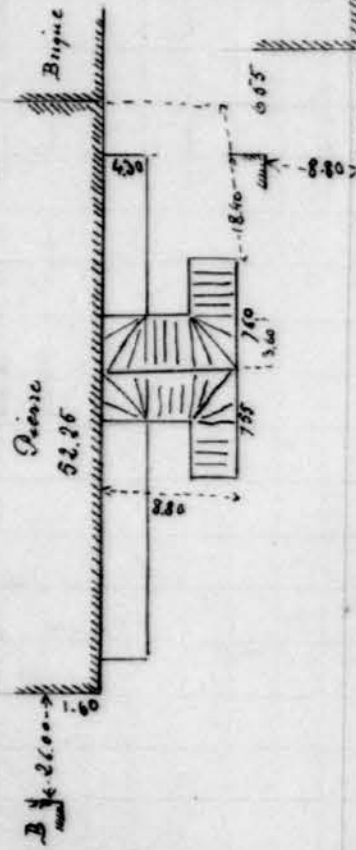
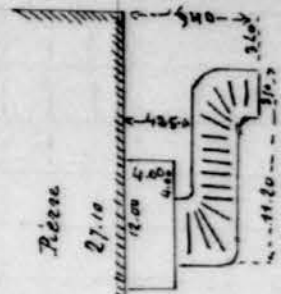

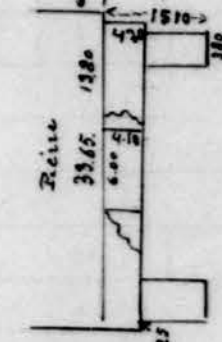
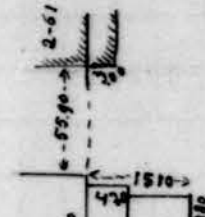
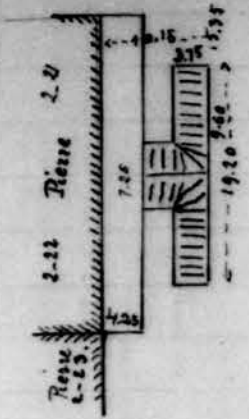
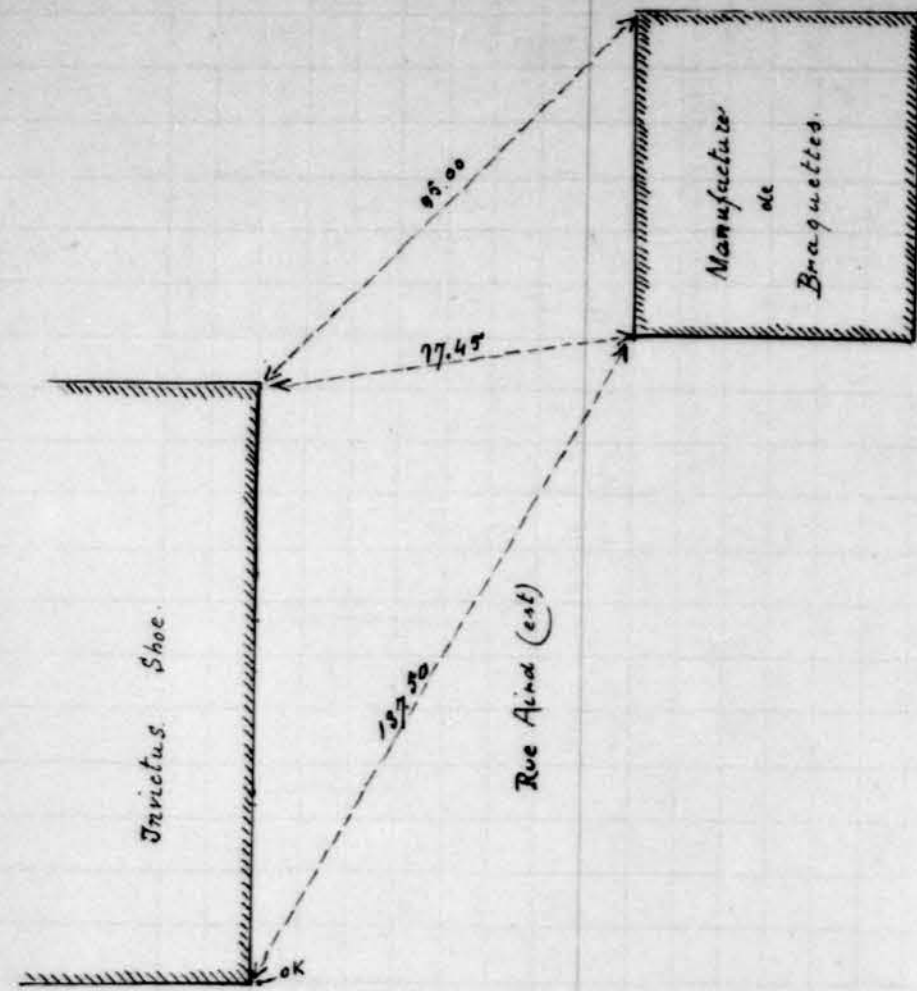
Bennet (est)



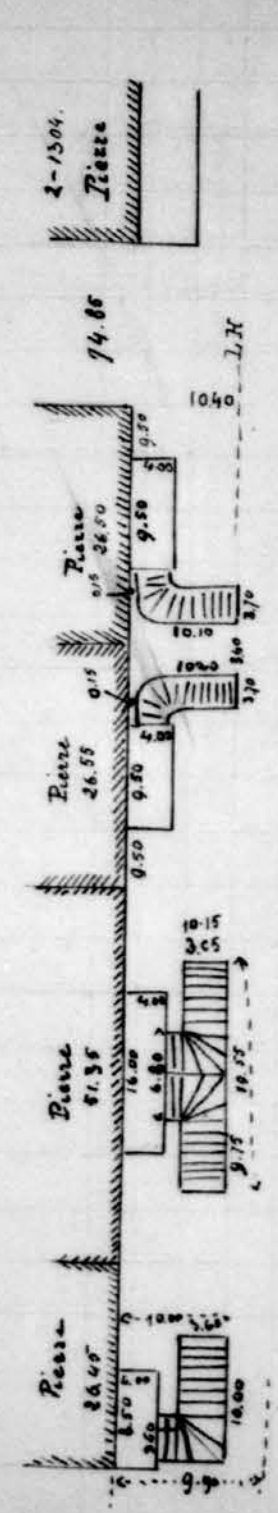
Barnet (west)



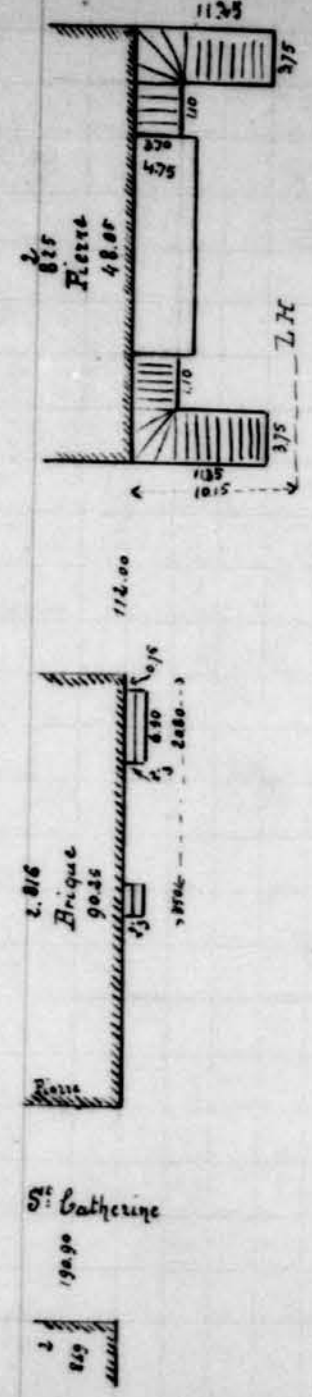
Ave. Aird



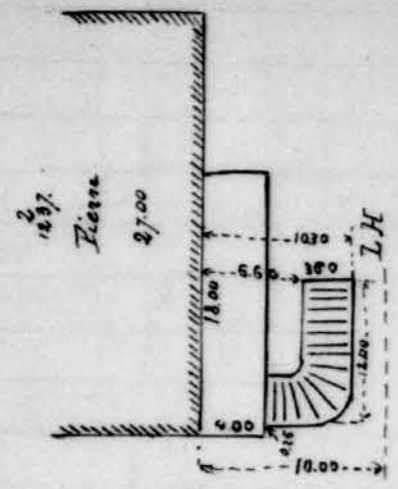
5^{me} Avenue



5^e Avenue. (Ouest)

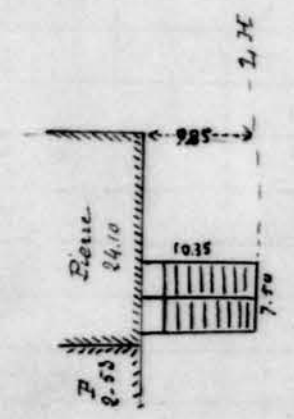


5^e Avenue. (Ouest)

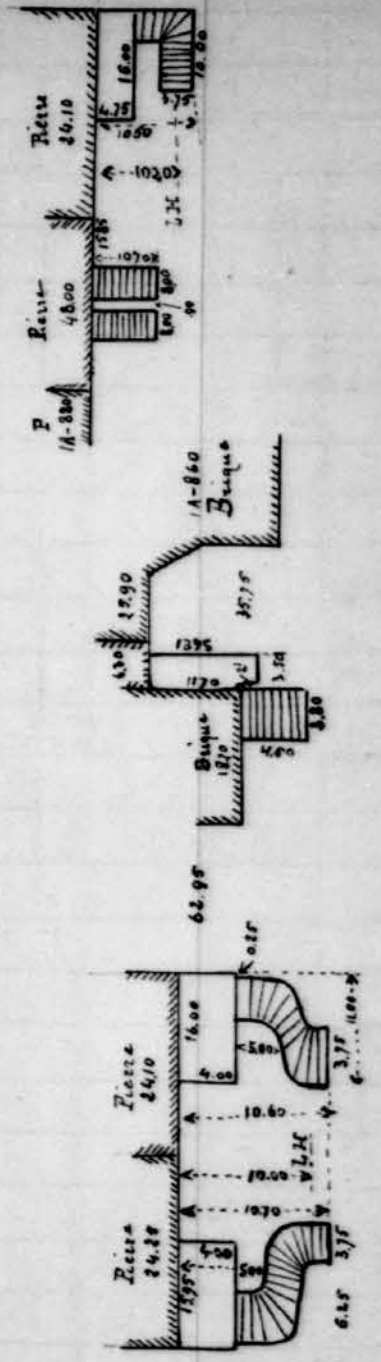


Pierre 2-86.

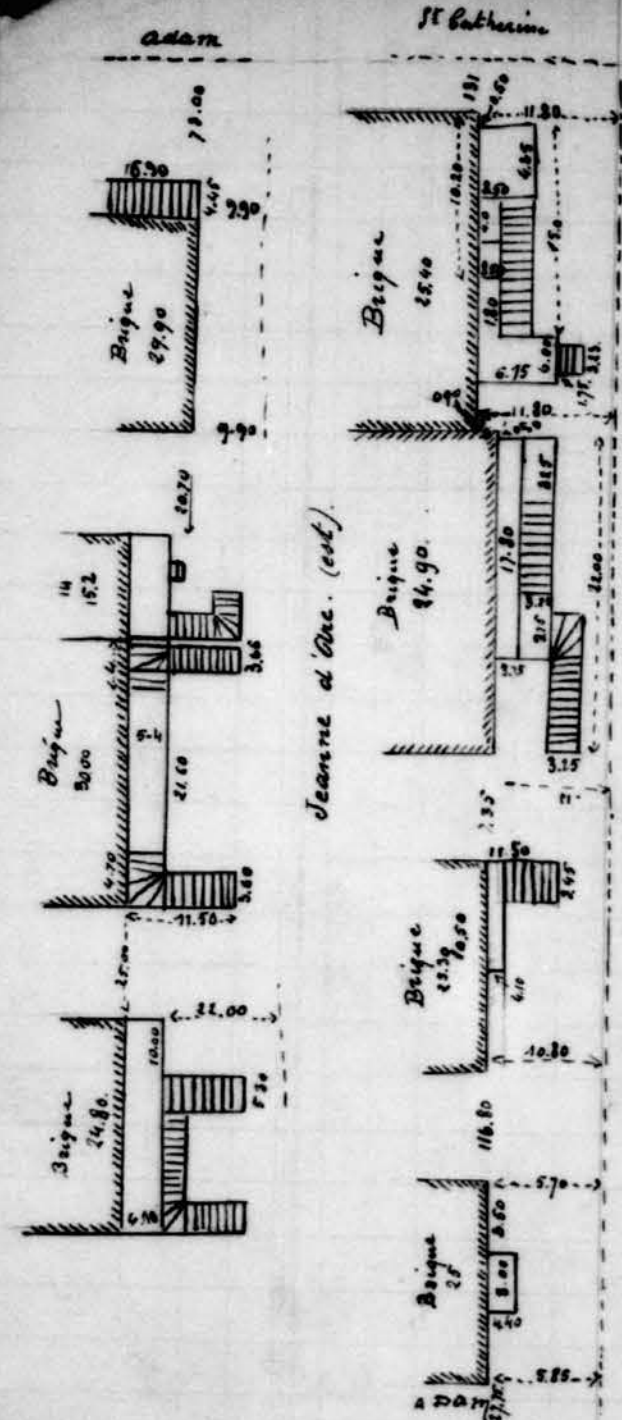
Ouest.



4^e Avenue. 3^e Avenue.



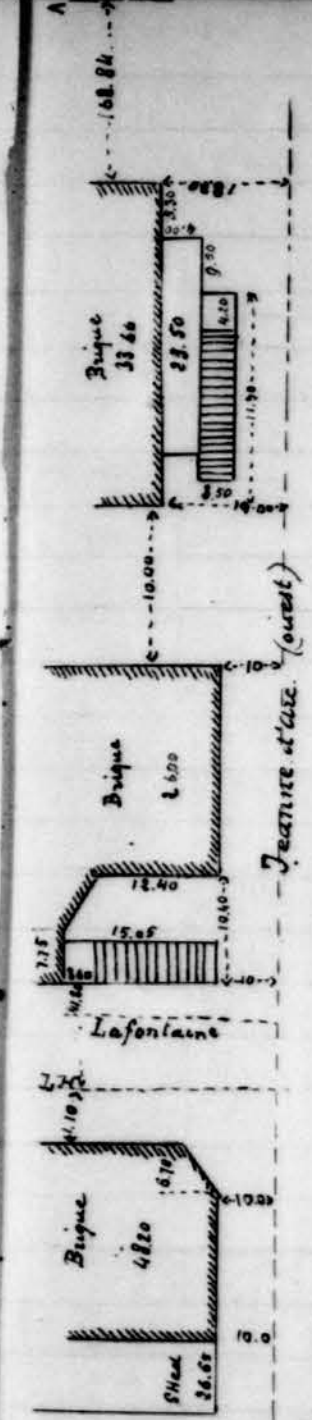

Ouest



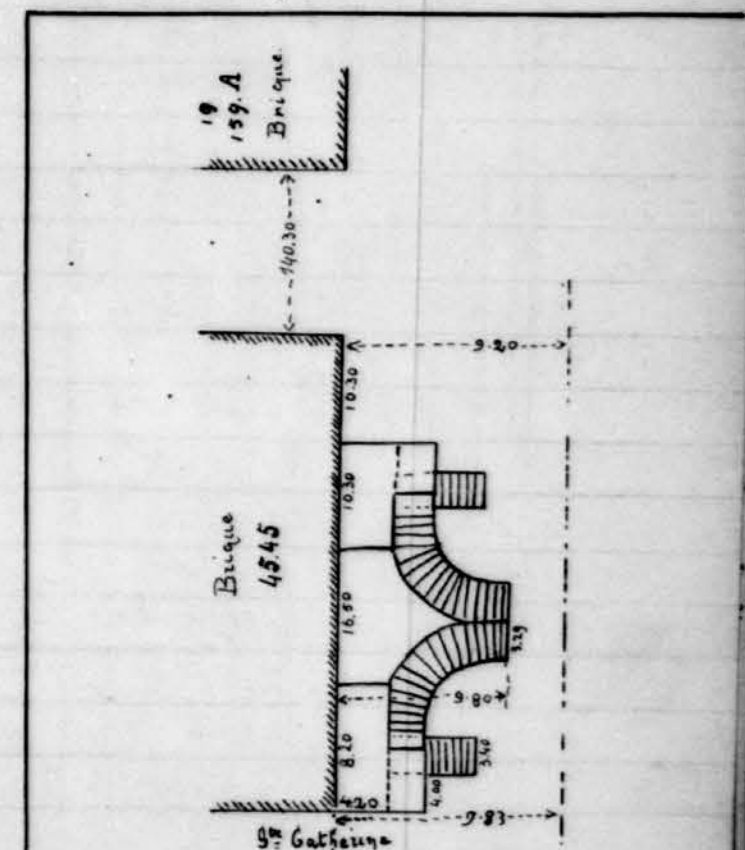
Jeanne d'Arc (est)

Jeanne d'Arc

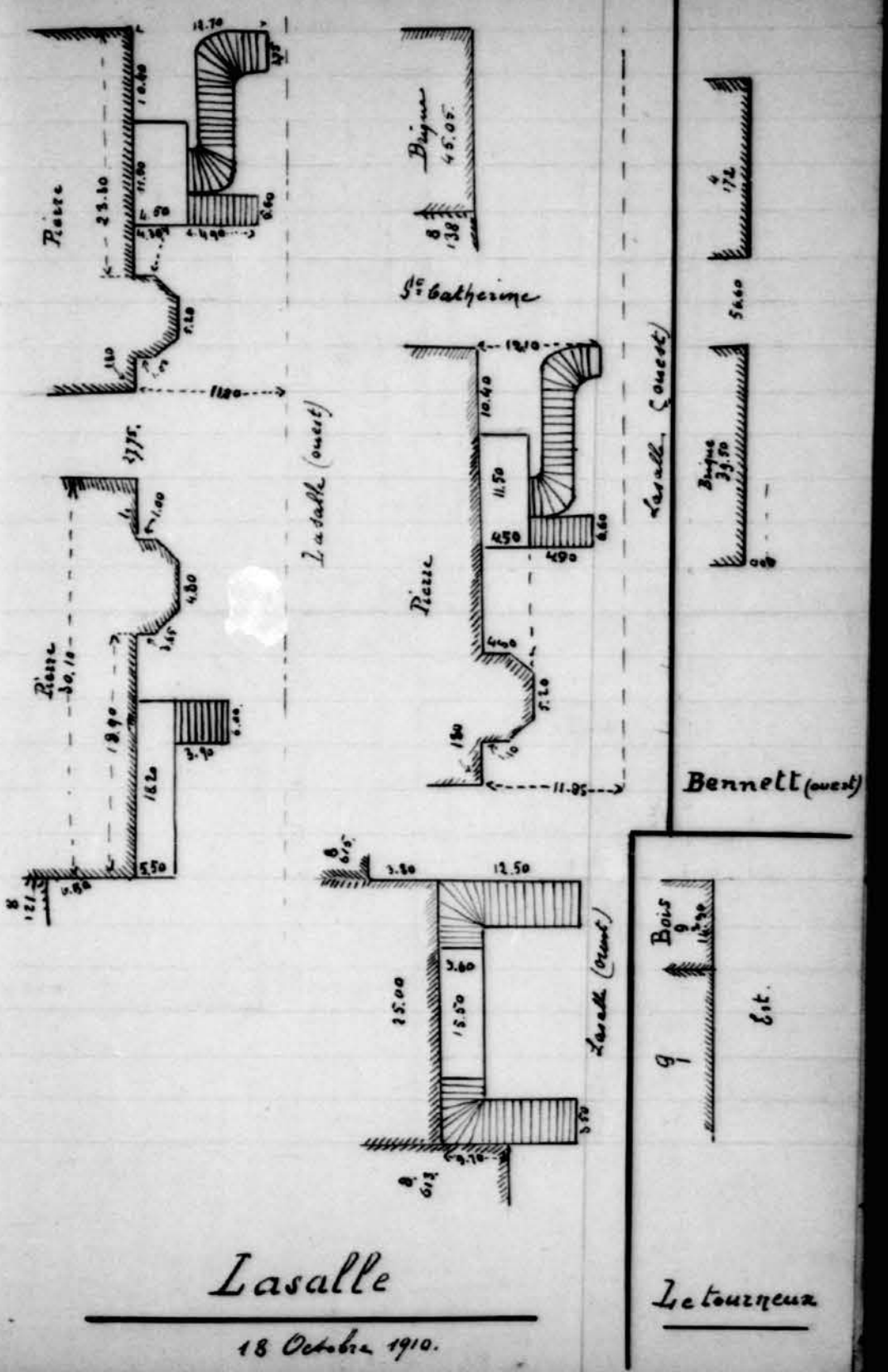
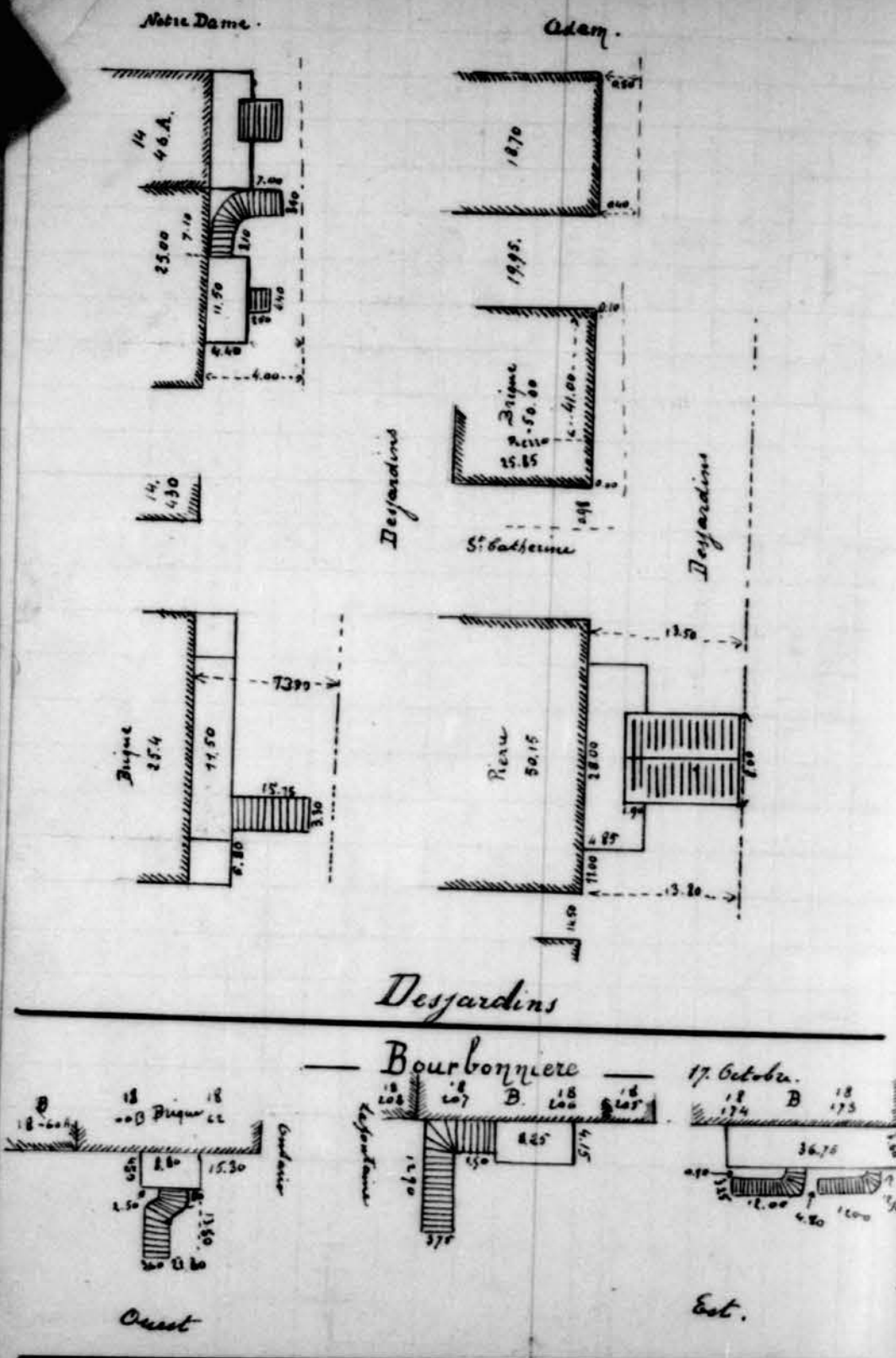
14 Octobre 1910

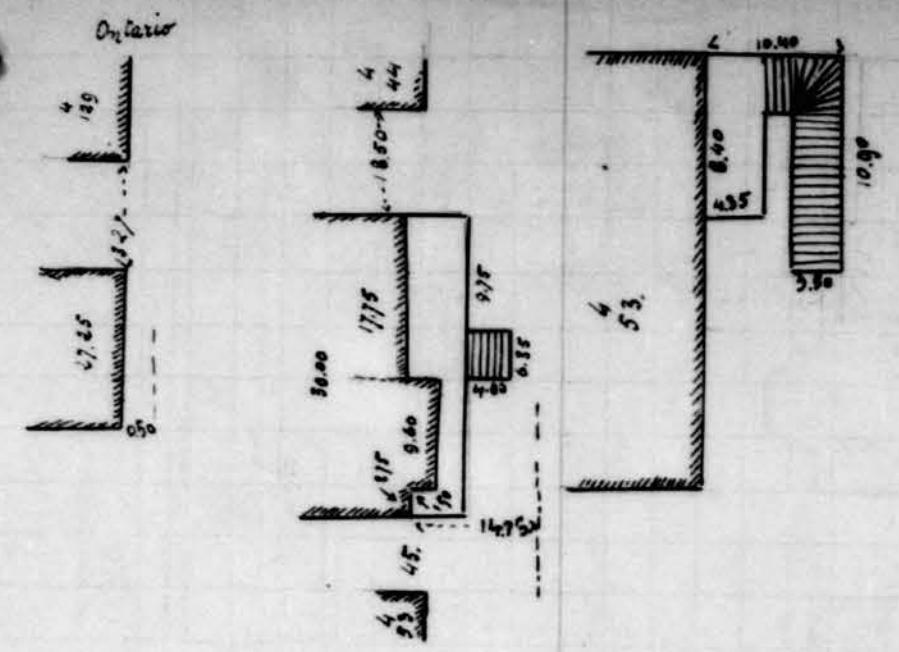


Jeanne d'Arc (ouest)

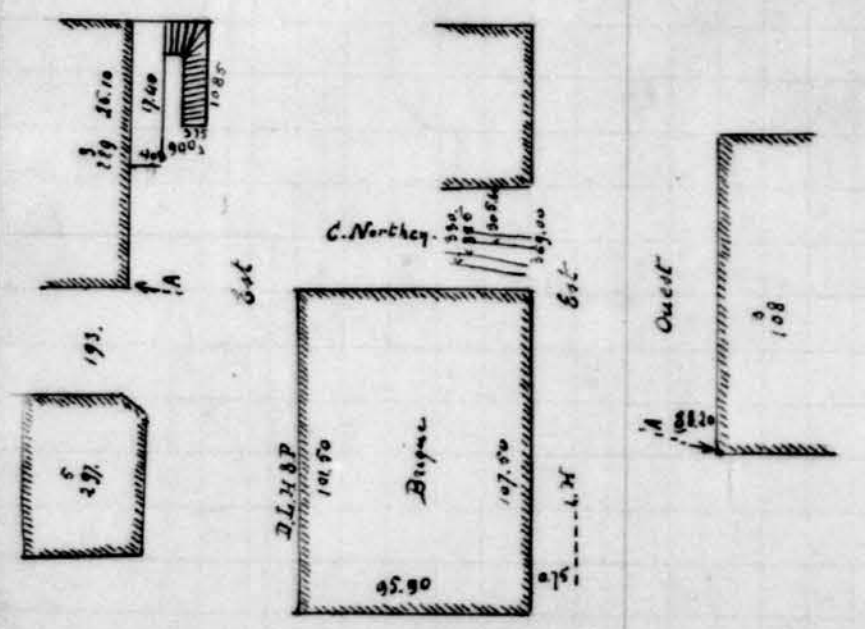


Jeanne d'Arc (ouest)

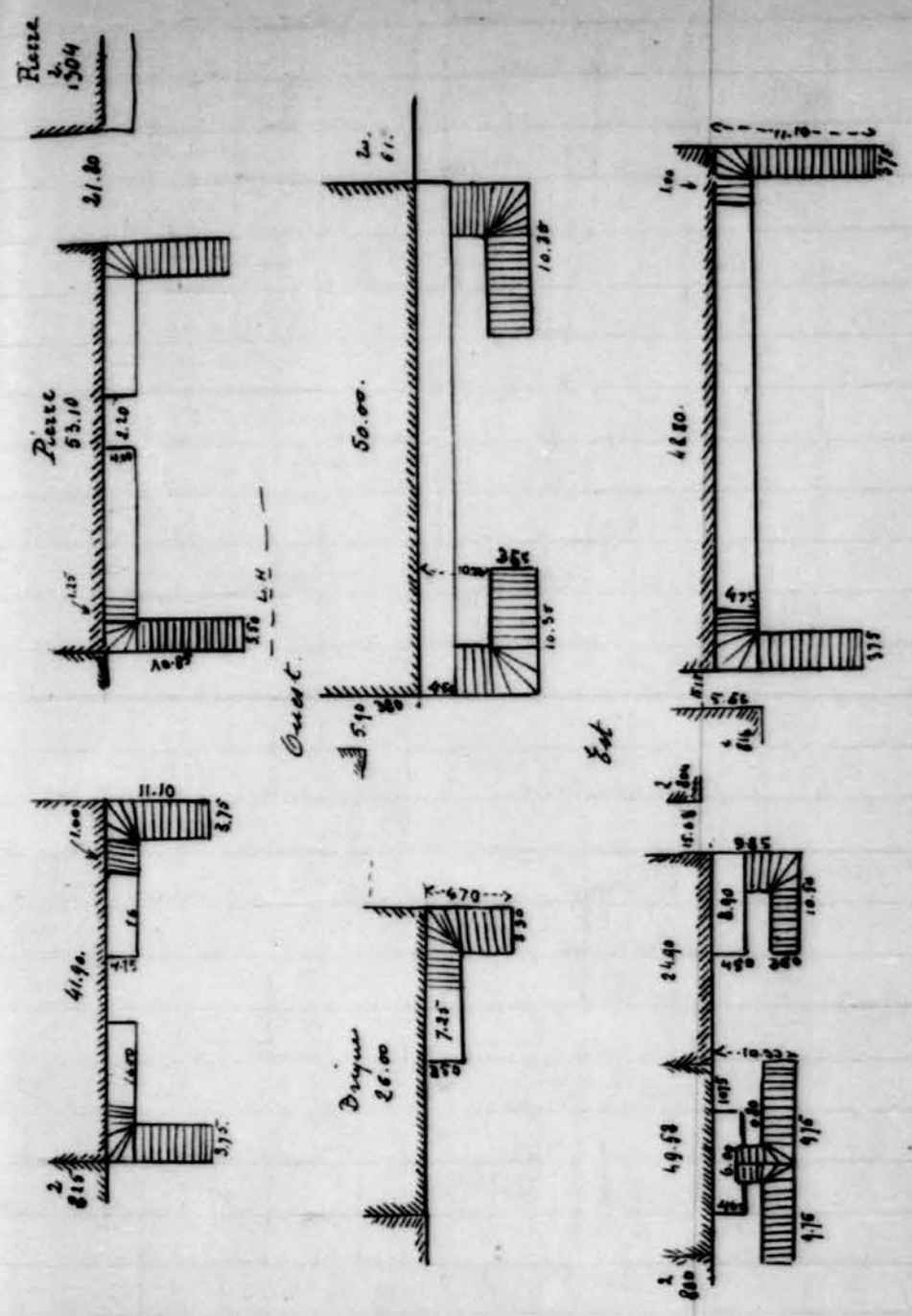




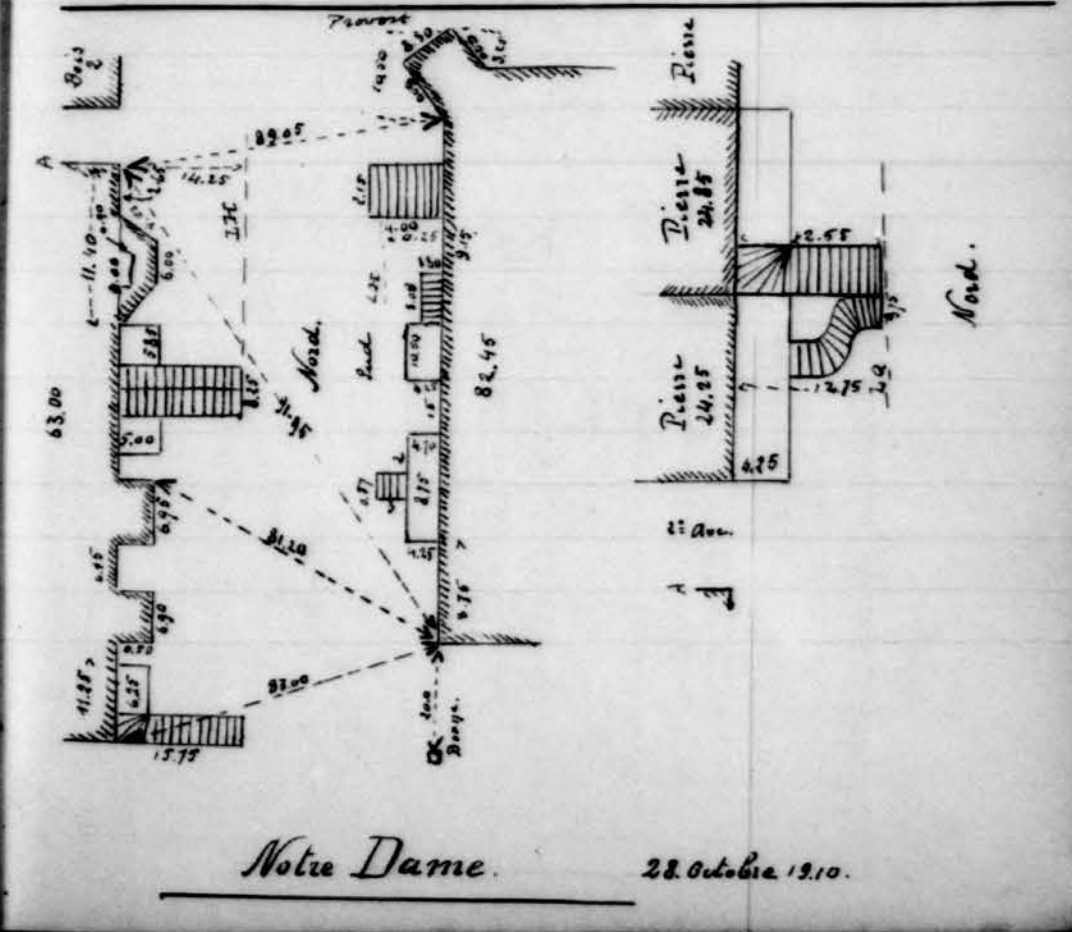
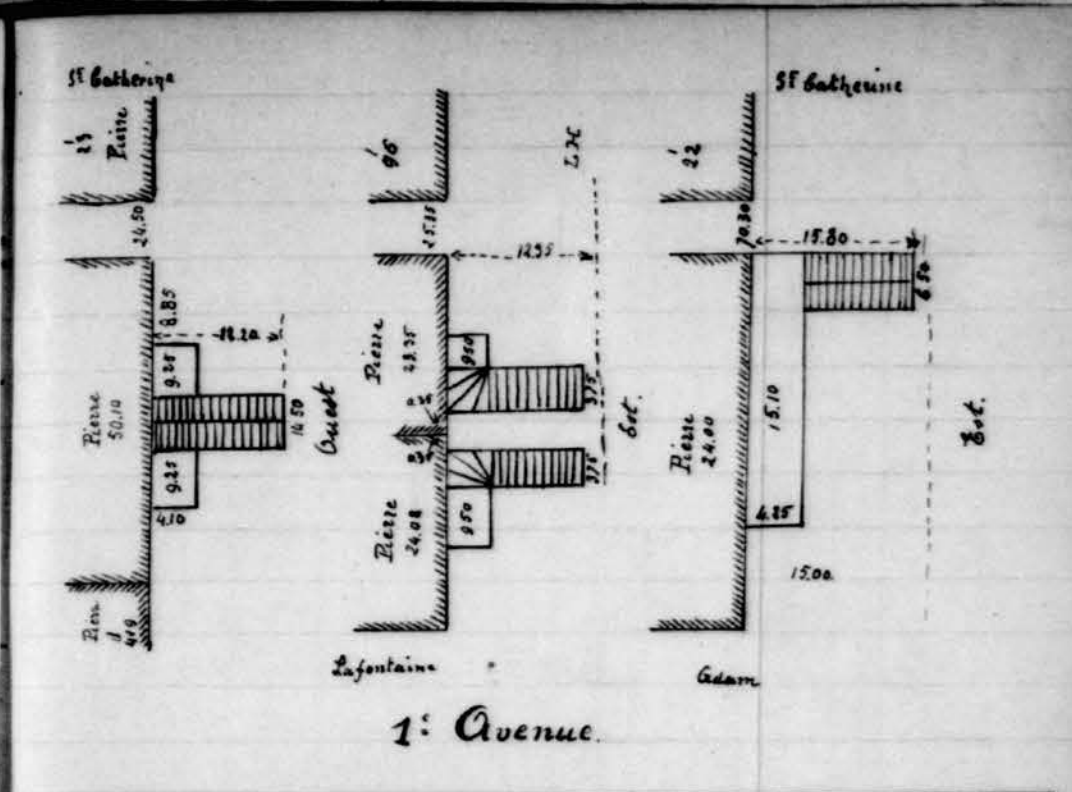
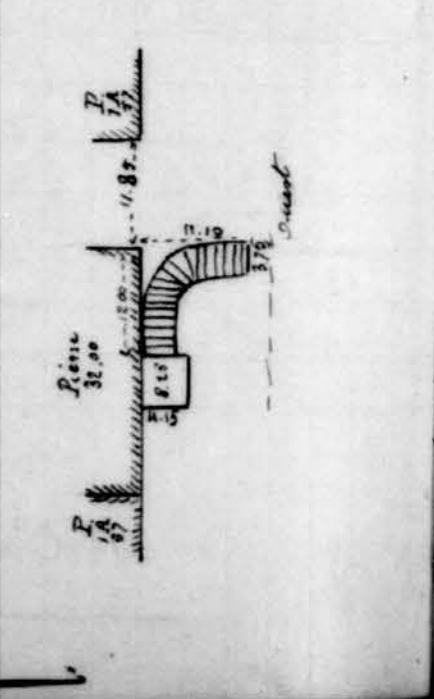
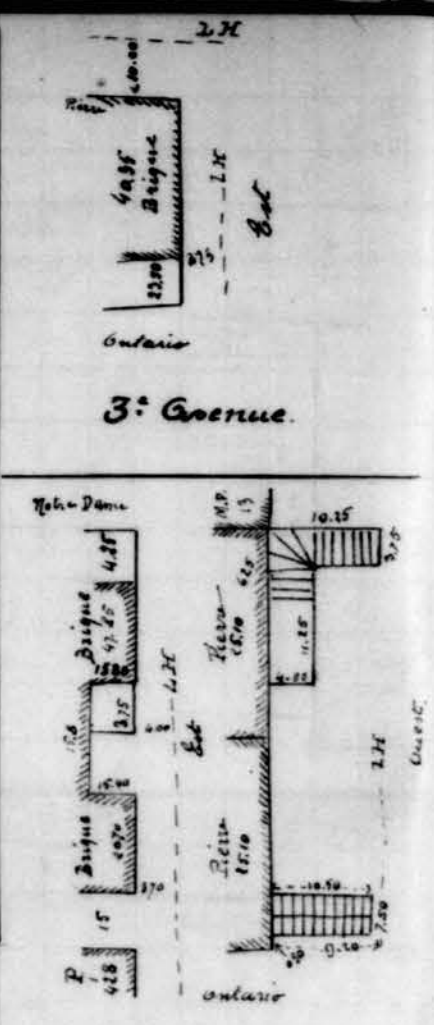
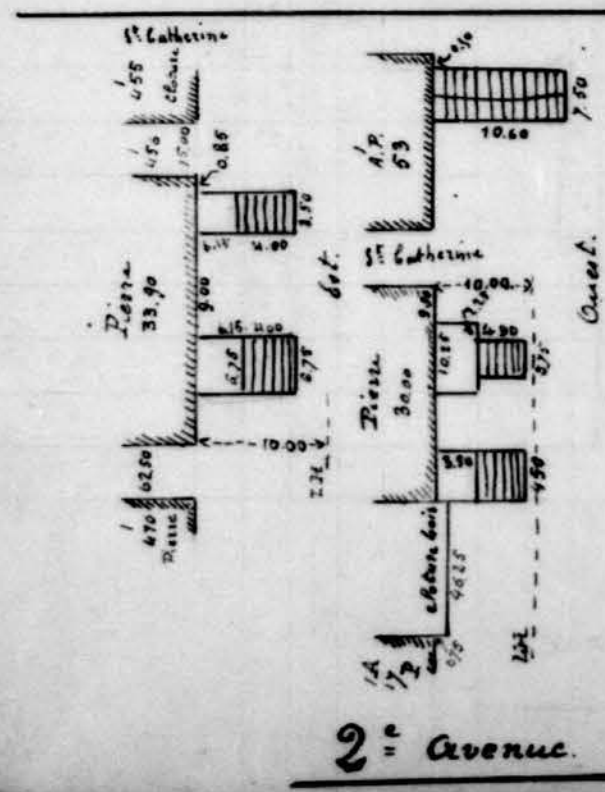
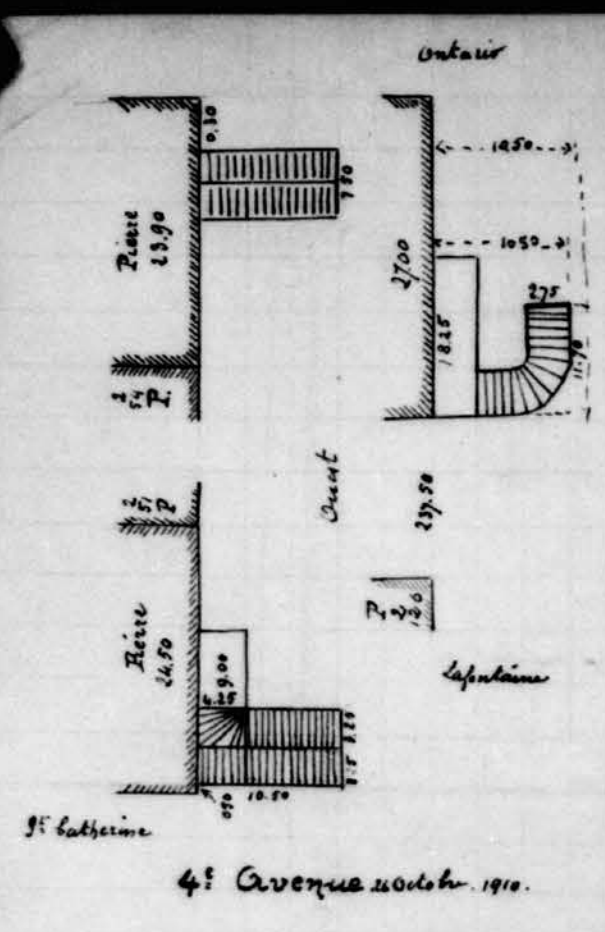
William David

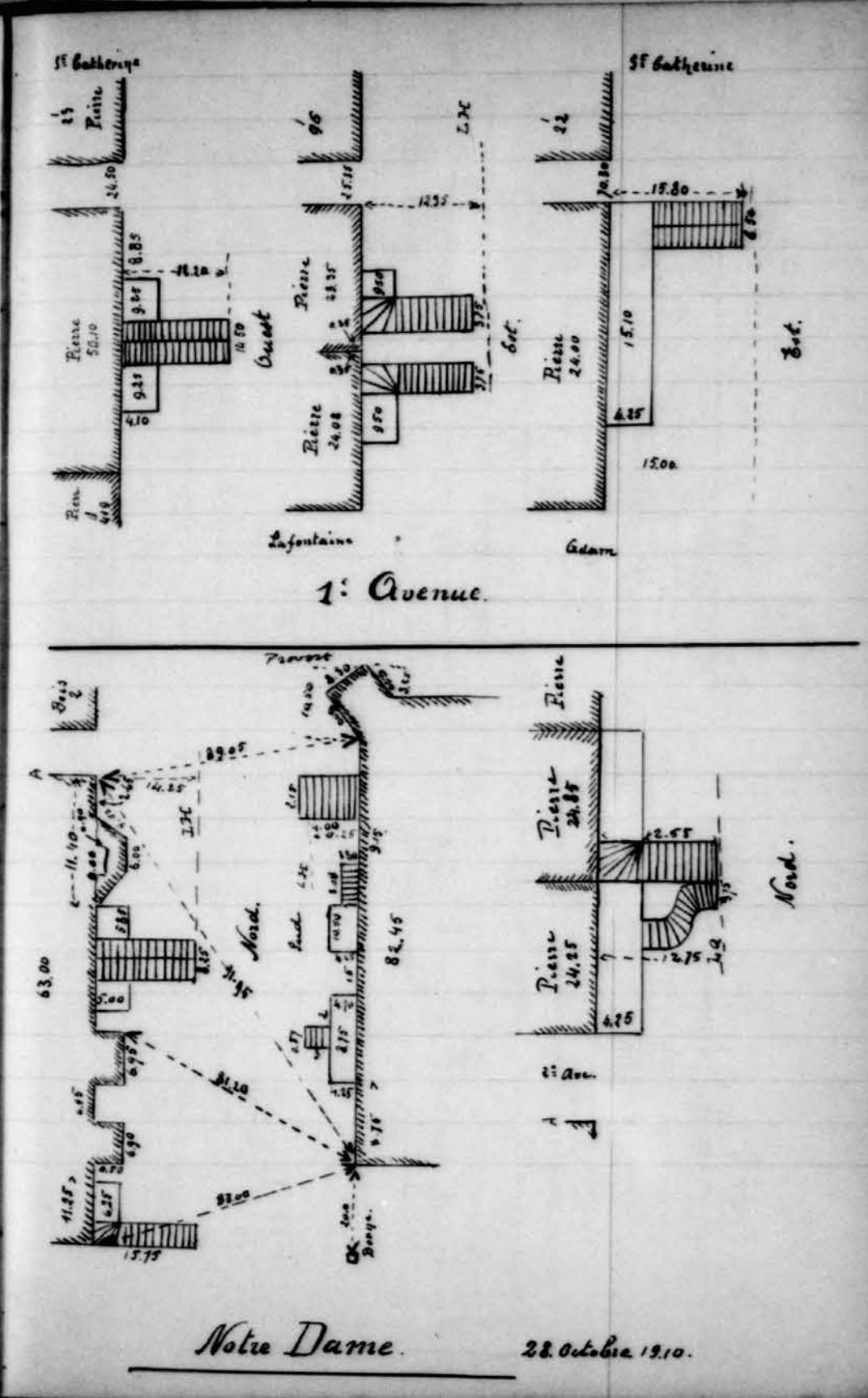
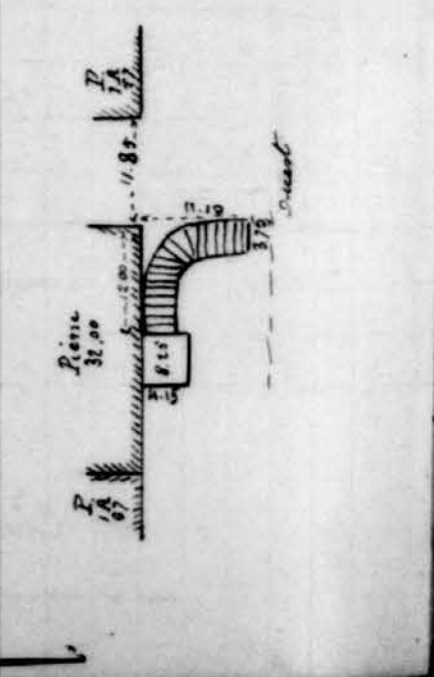
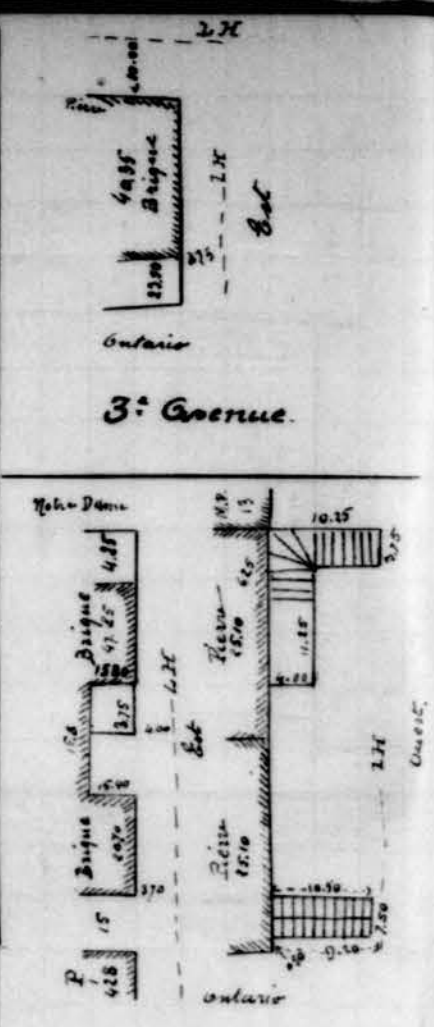
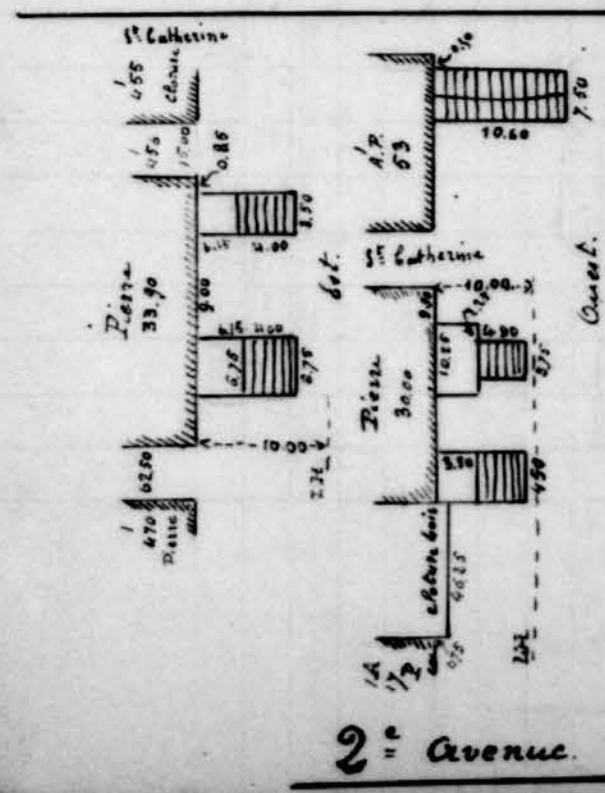
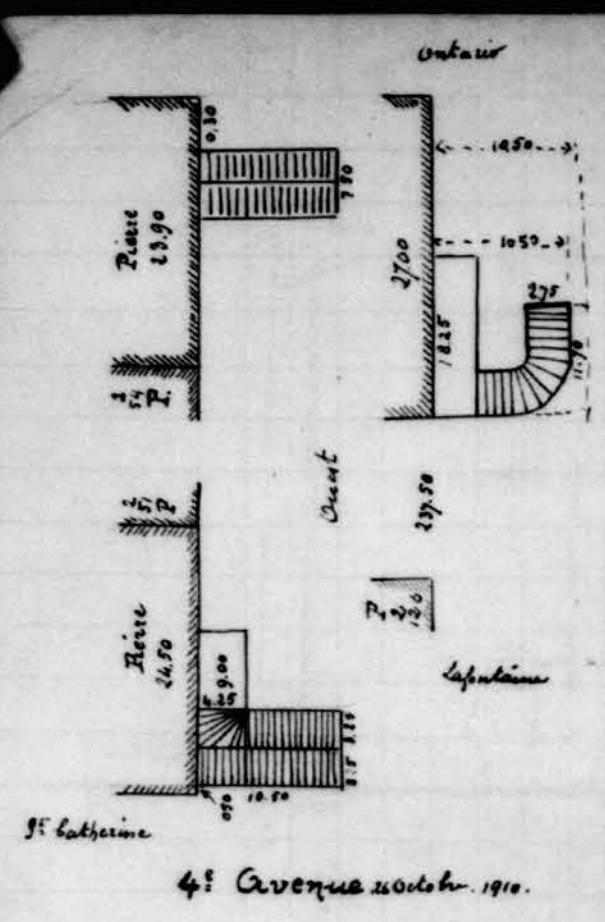


Aird. 24. October 1910

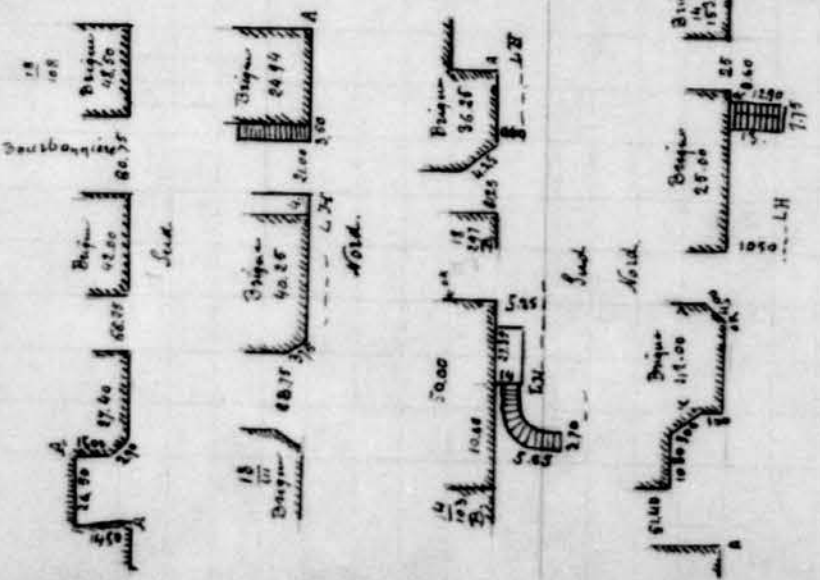
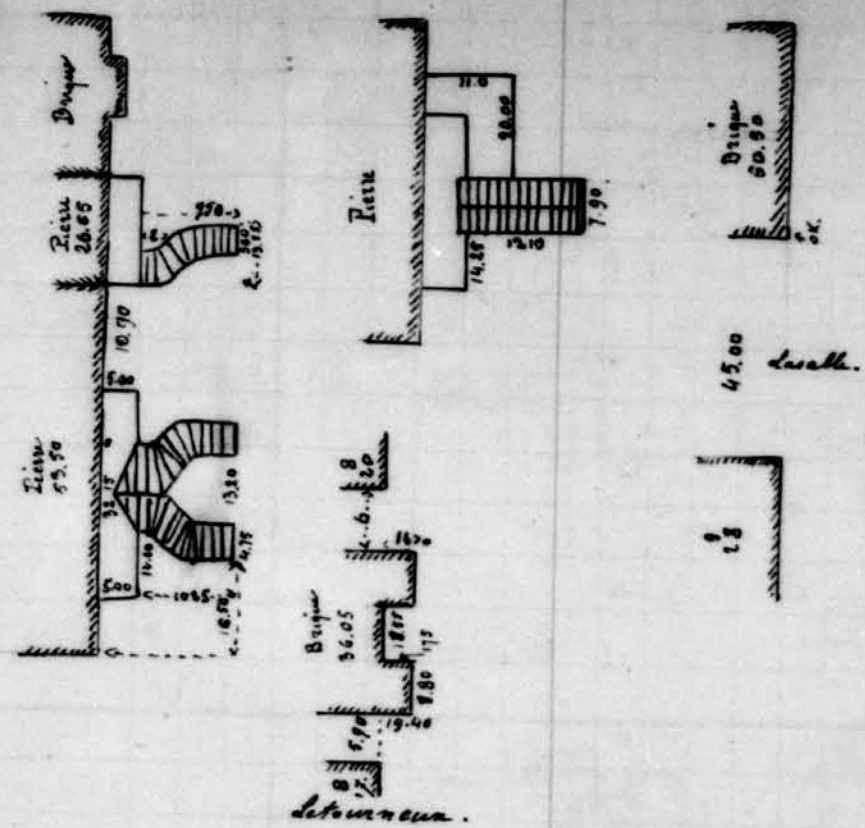


5^e Avenue

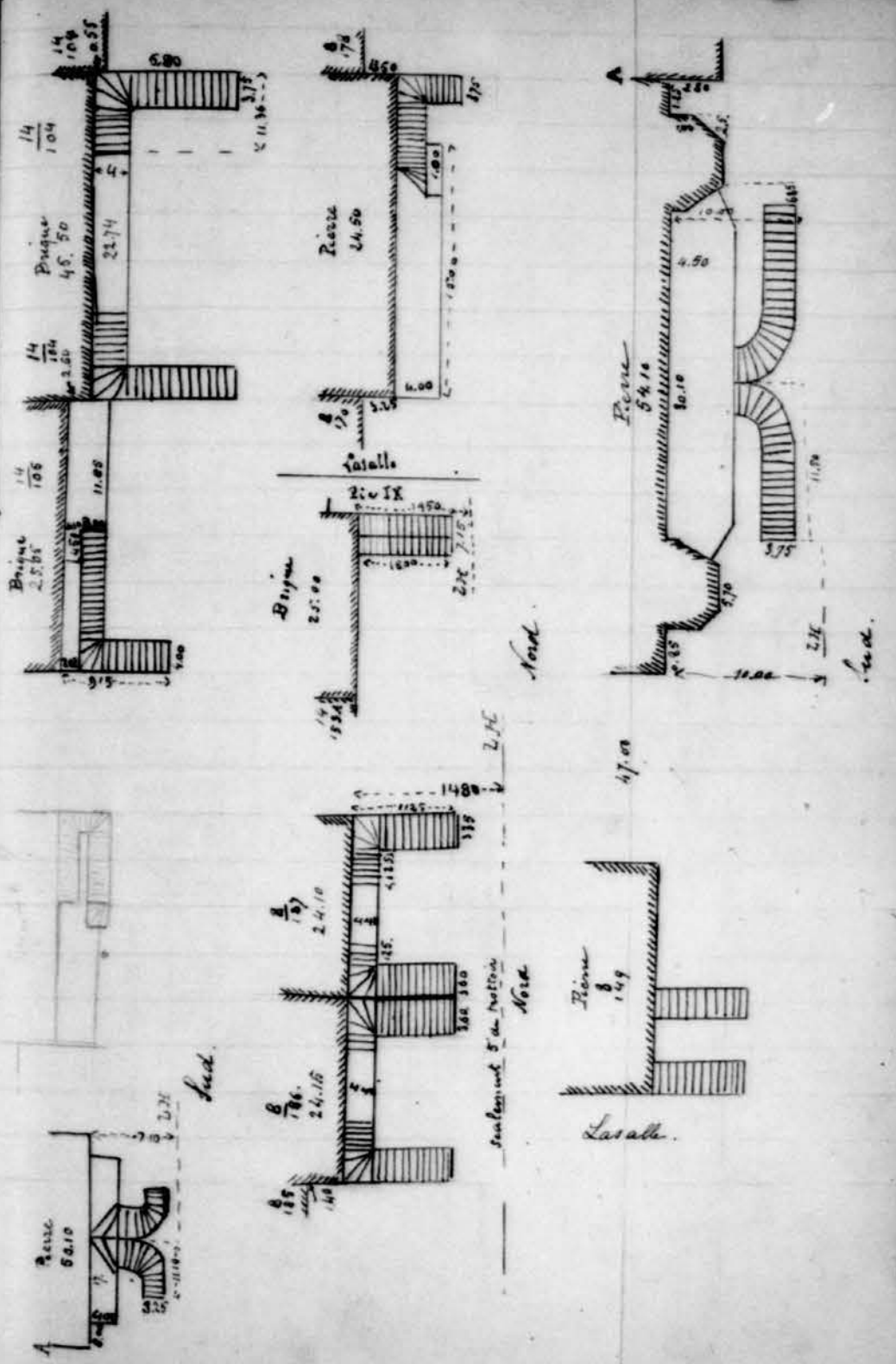


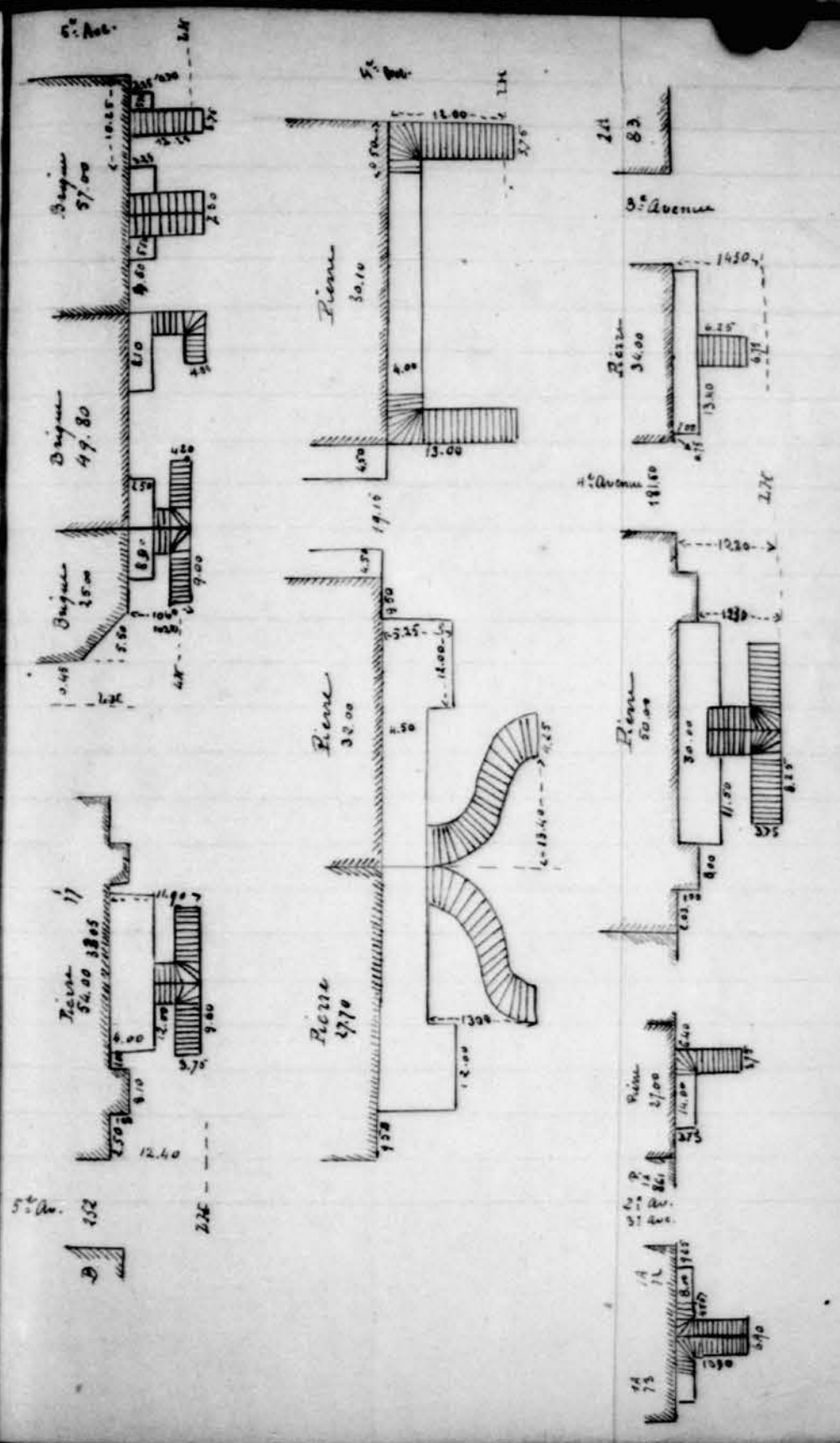
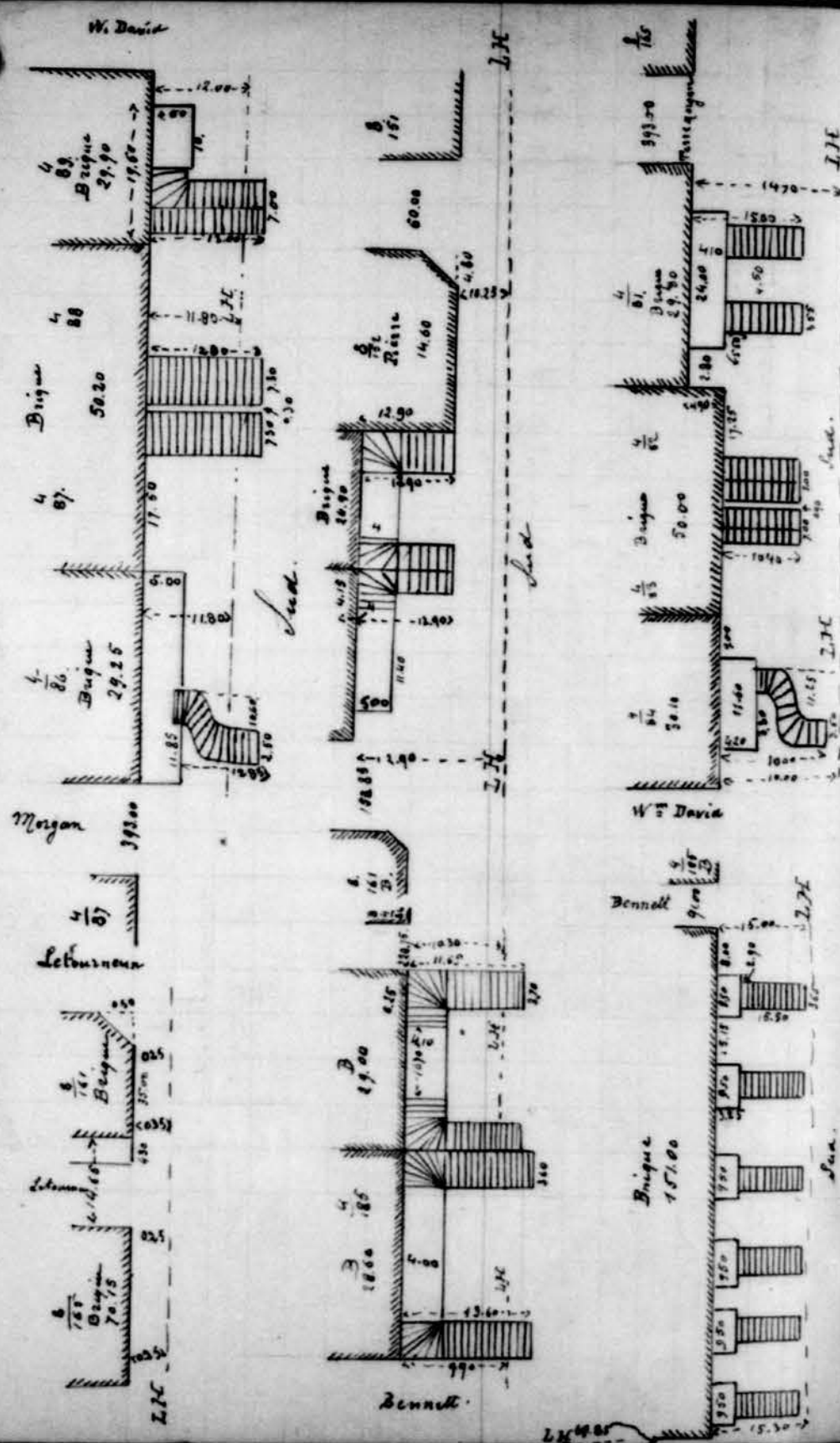


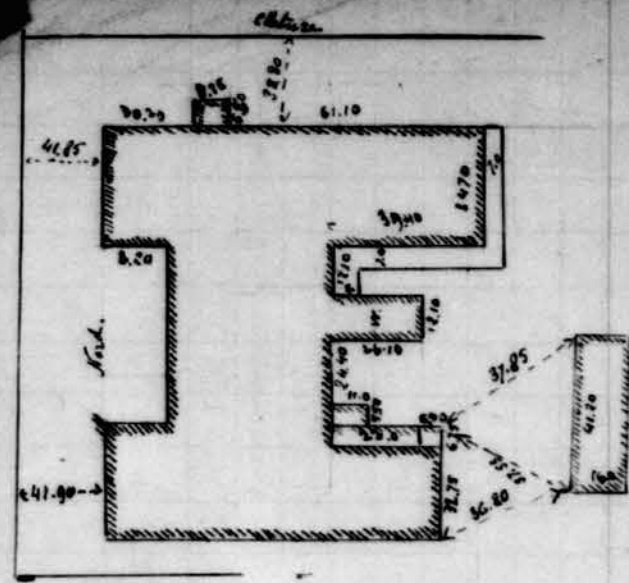
Bennett



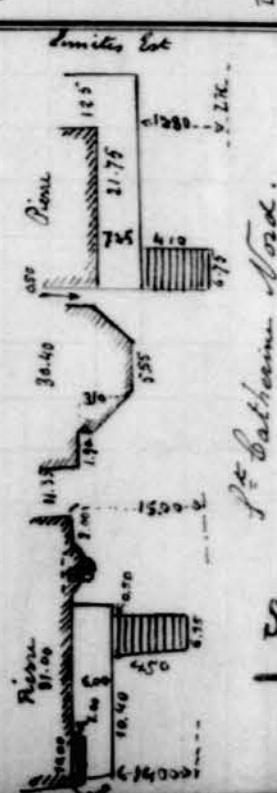
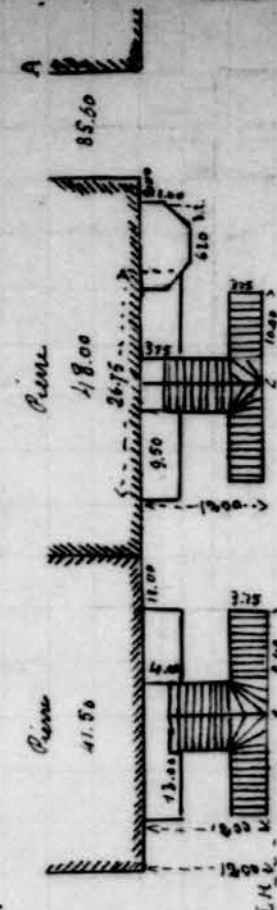
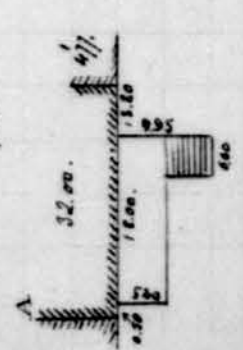
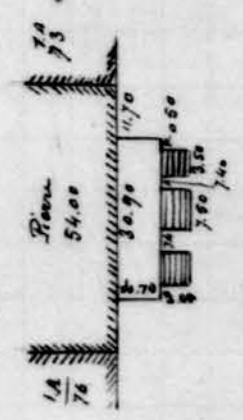
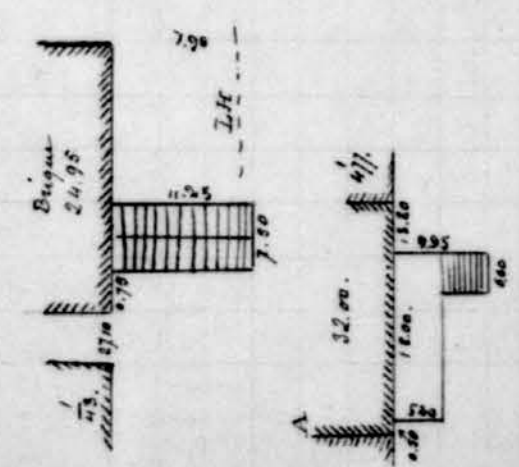
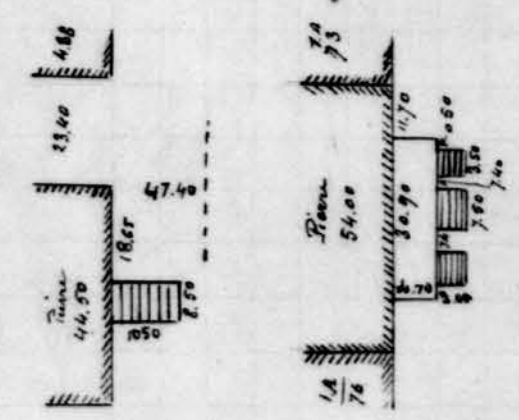
Cadam 20 Octobre 1910







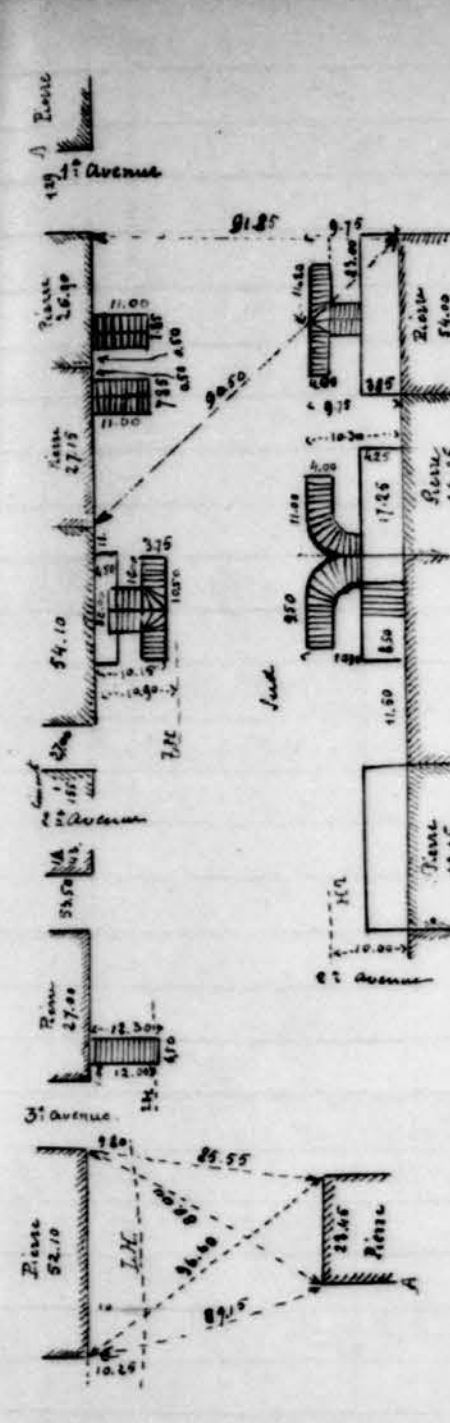
27 Avenue



Limites lot

St. Catharines Road.

S.S.



17 Avenue

17 Avenue

17 Avenue

17 Avenue

17 Avenue

17 Avenue

17 Avenue

17 Avenue

17 Avenue

17 Avenue

17 Avenue

17 Avenue

17 Avenue

17 Avenue

17 Avenue

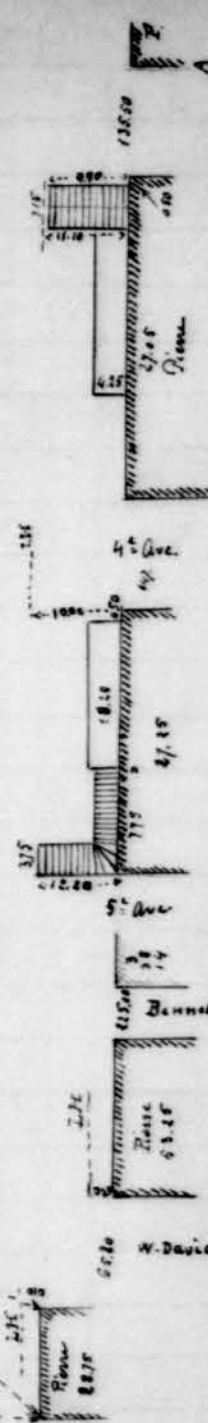
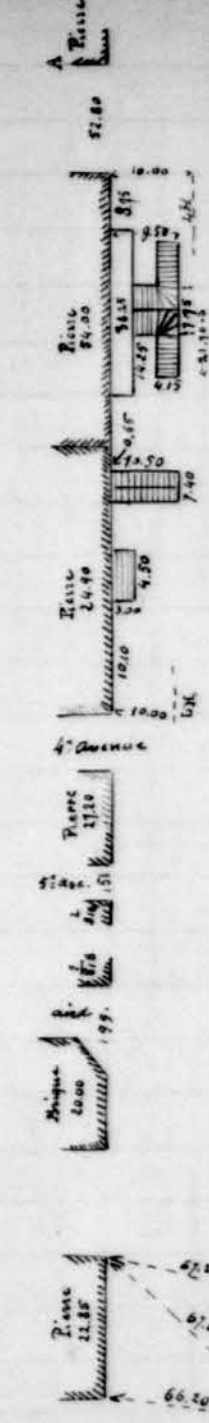
17 Avenue

17 Avenue

17 Avenue

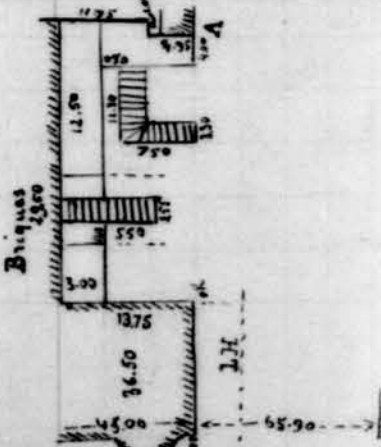
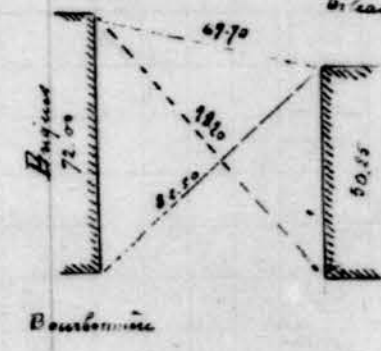


17 Avenue

17 Avenue



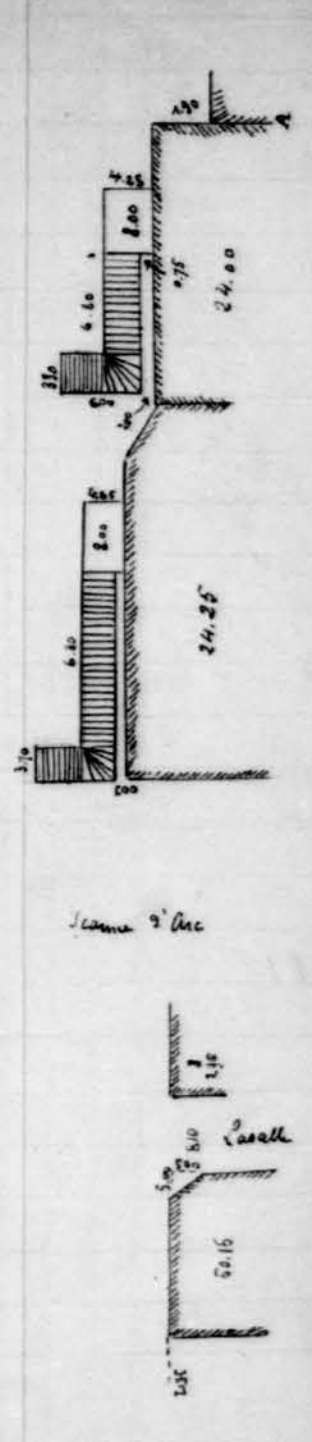

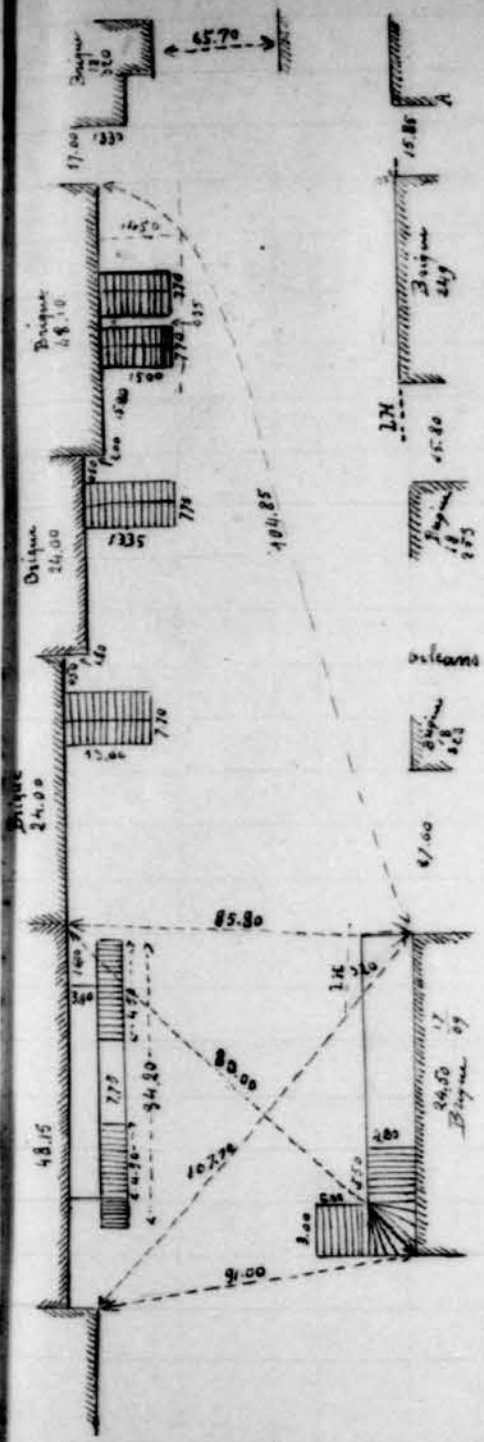

Catherine 2. Novembre. 1910.

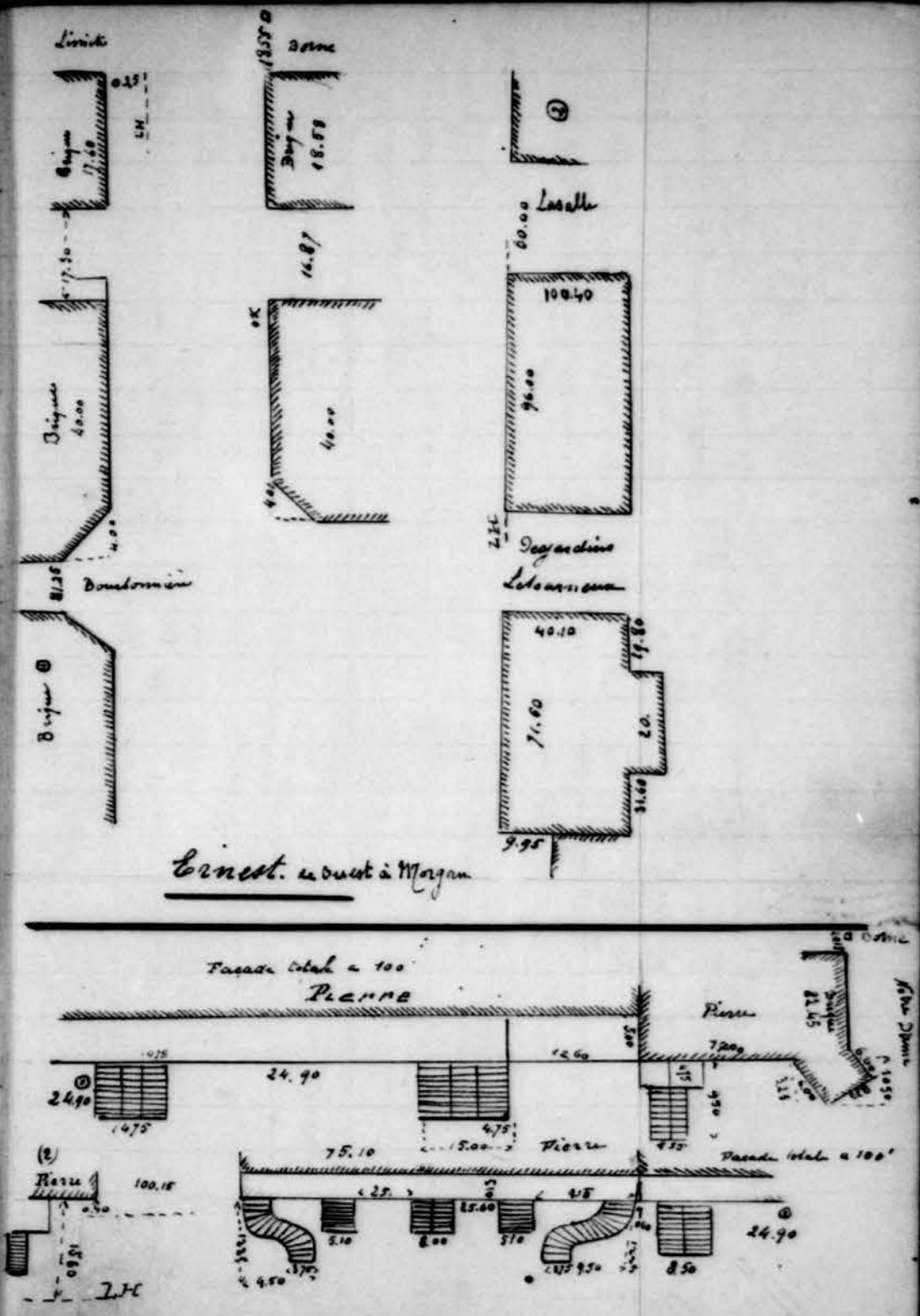
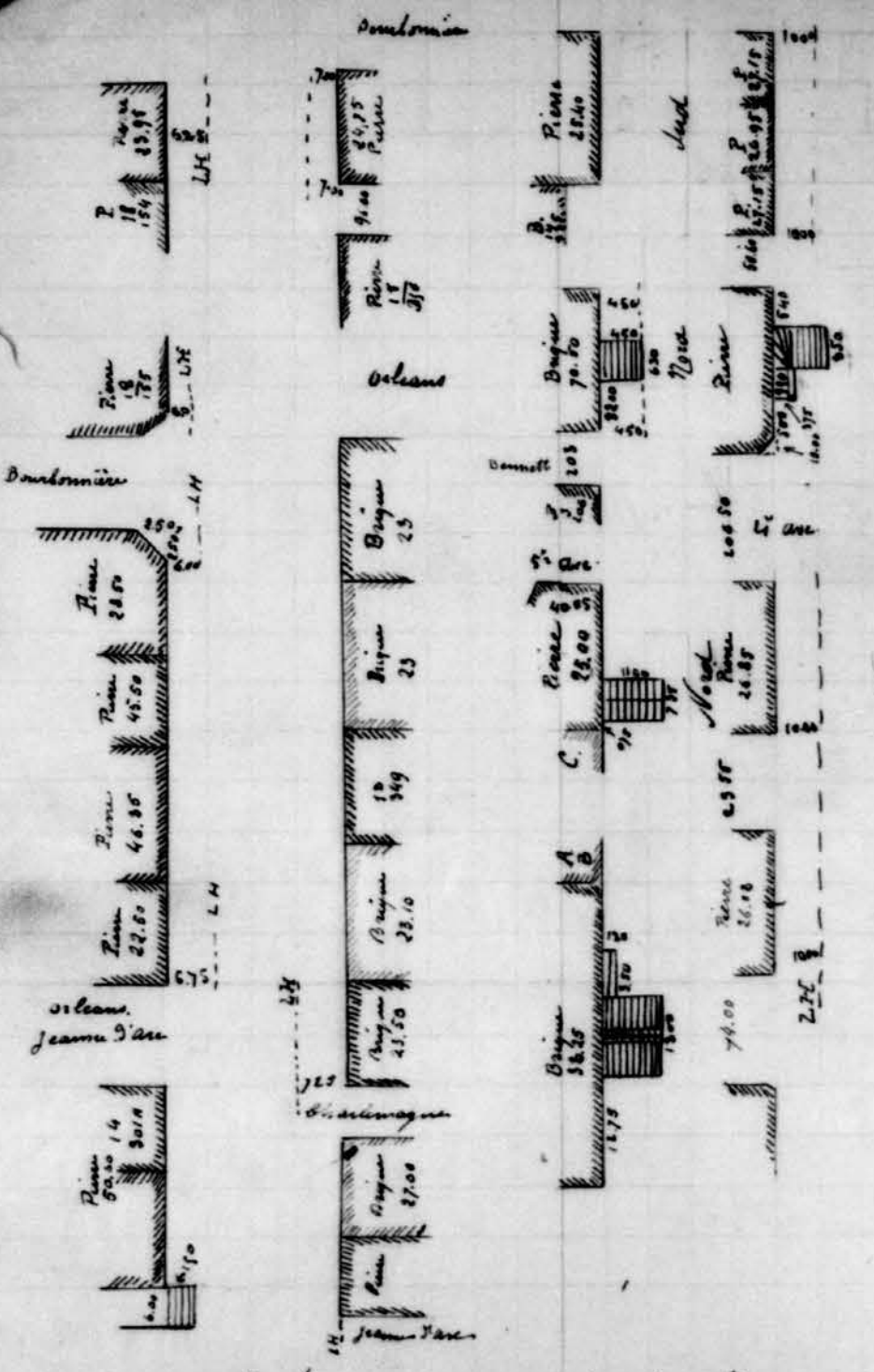
Local

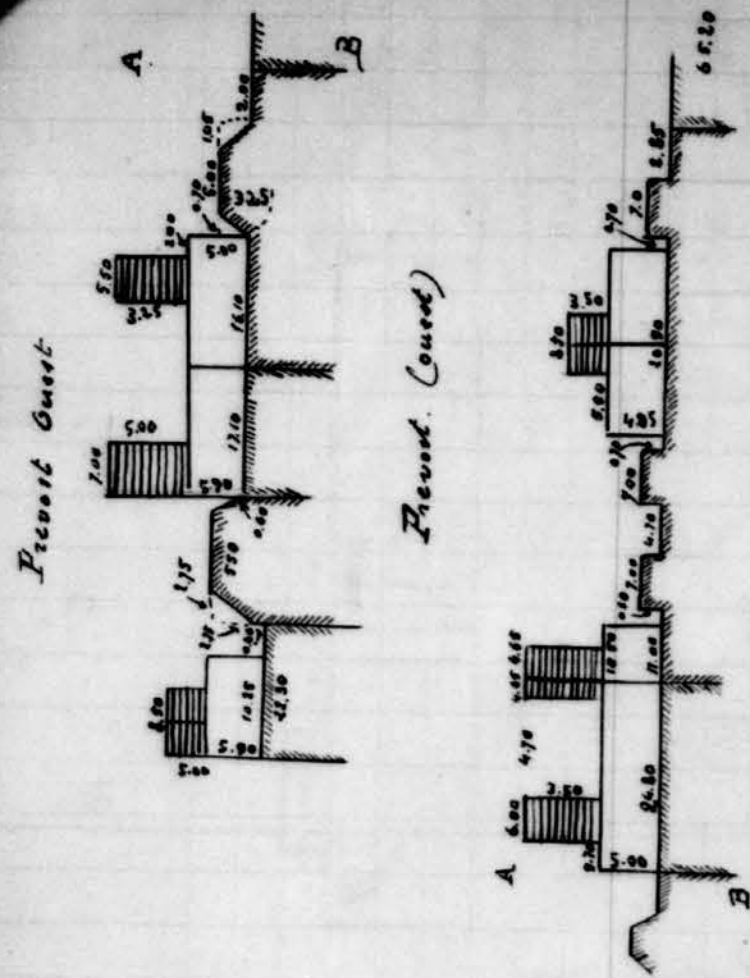


La fontaine de limite ouest à limite est. 1^{er} Noomb

9^e LX

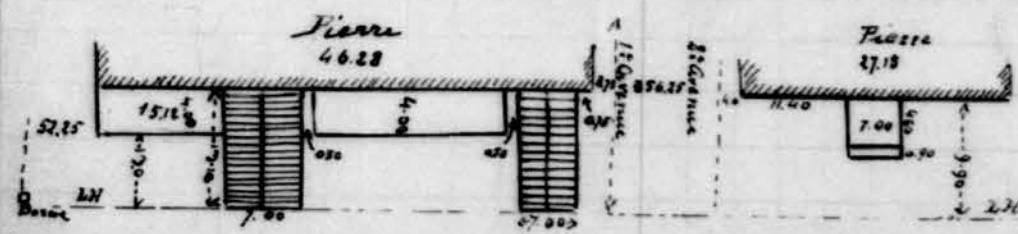






Prestit Ouest

Prestit (ouest)

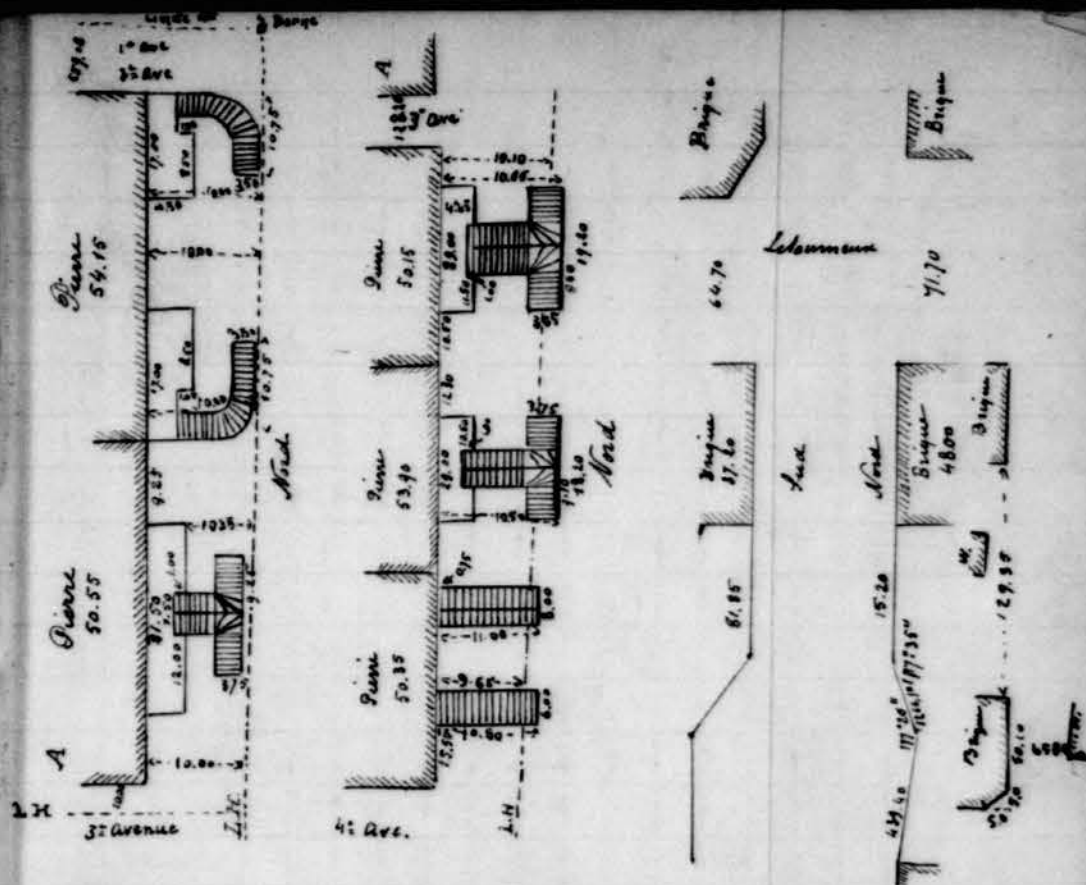


Pierre 46.28

Pierre 27.18

Rue Lafontaine (sud)

Lafontaine (suite)

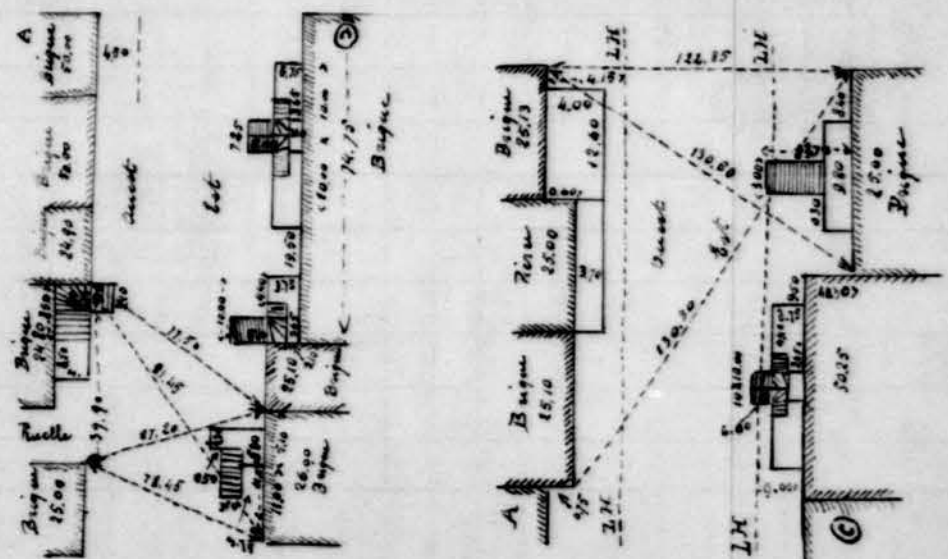


Pierre 50.55

Pierre 52.15

37 Avenue

41 Ave.

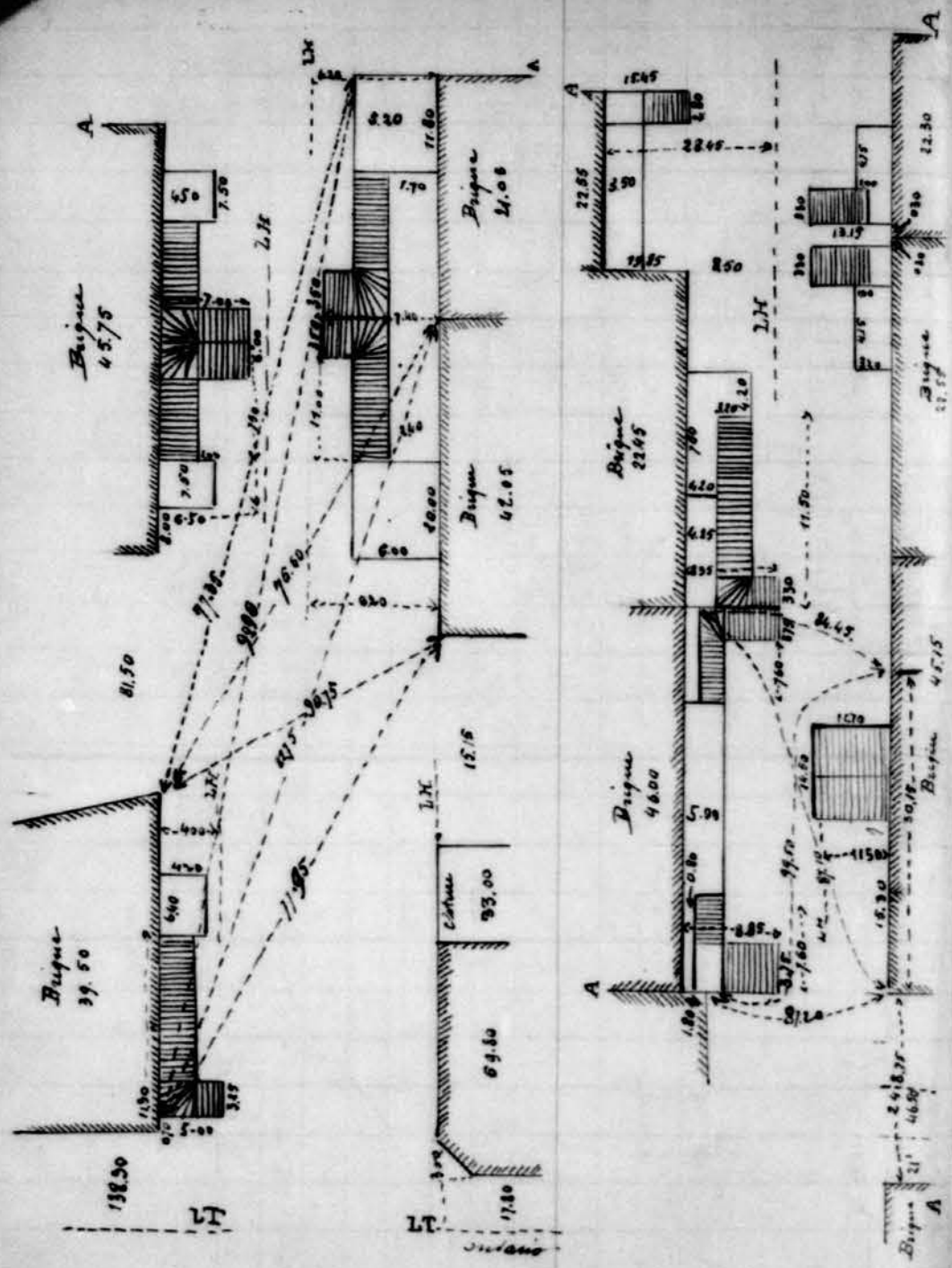


Pierre 26.13

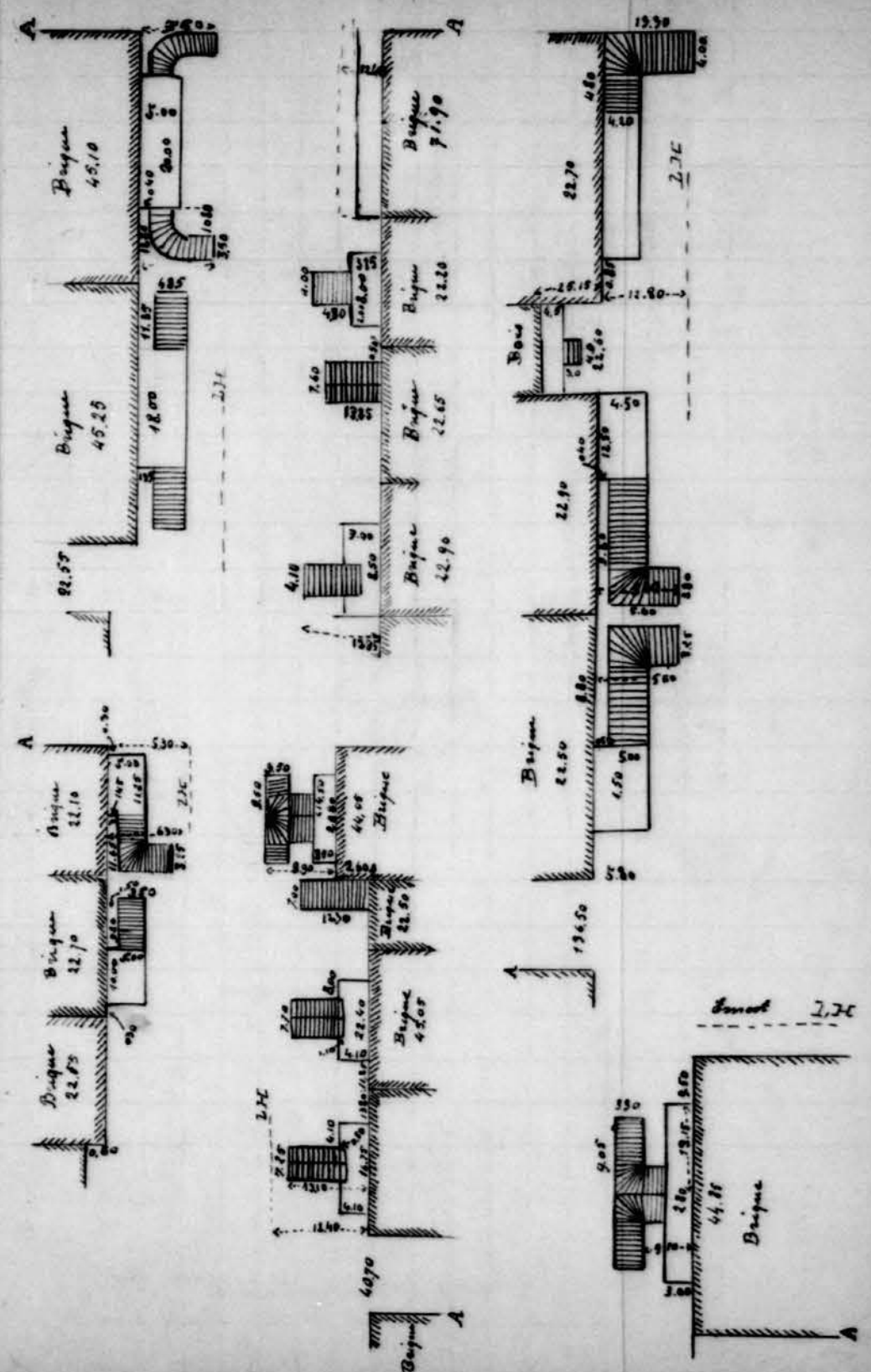
Pierre 25.00

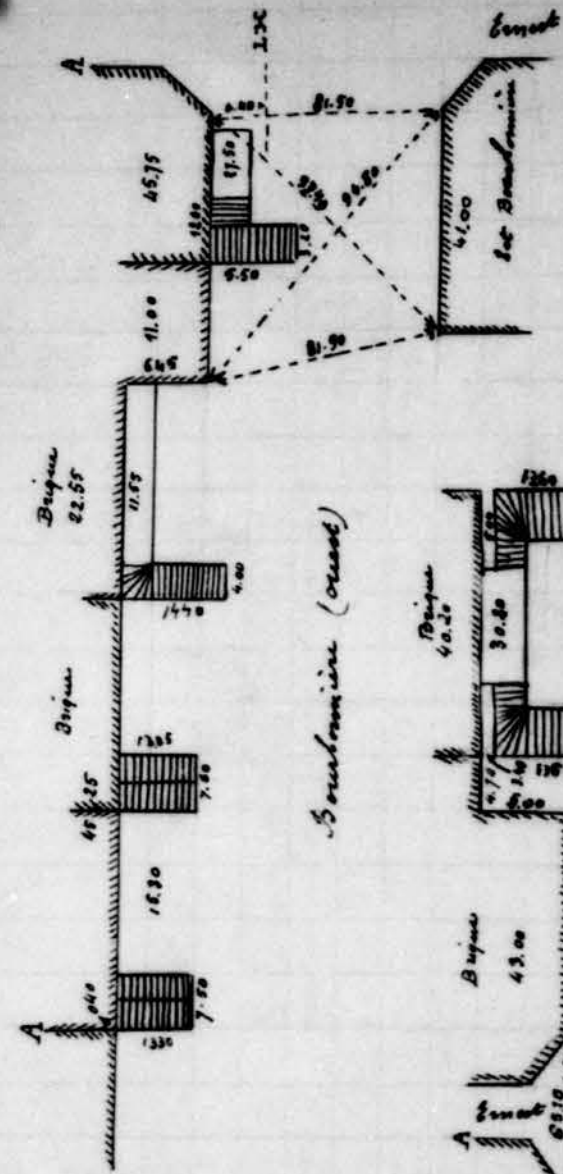
Ontario

2: Avenue. Nord. Ontario



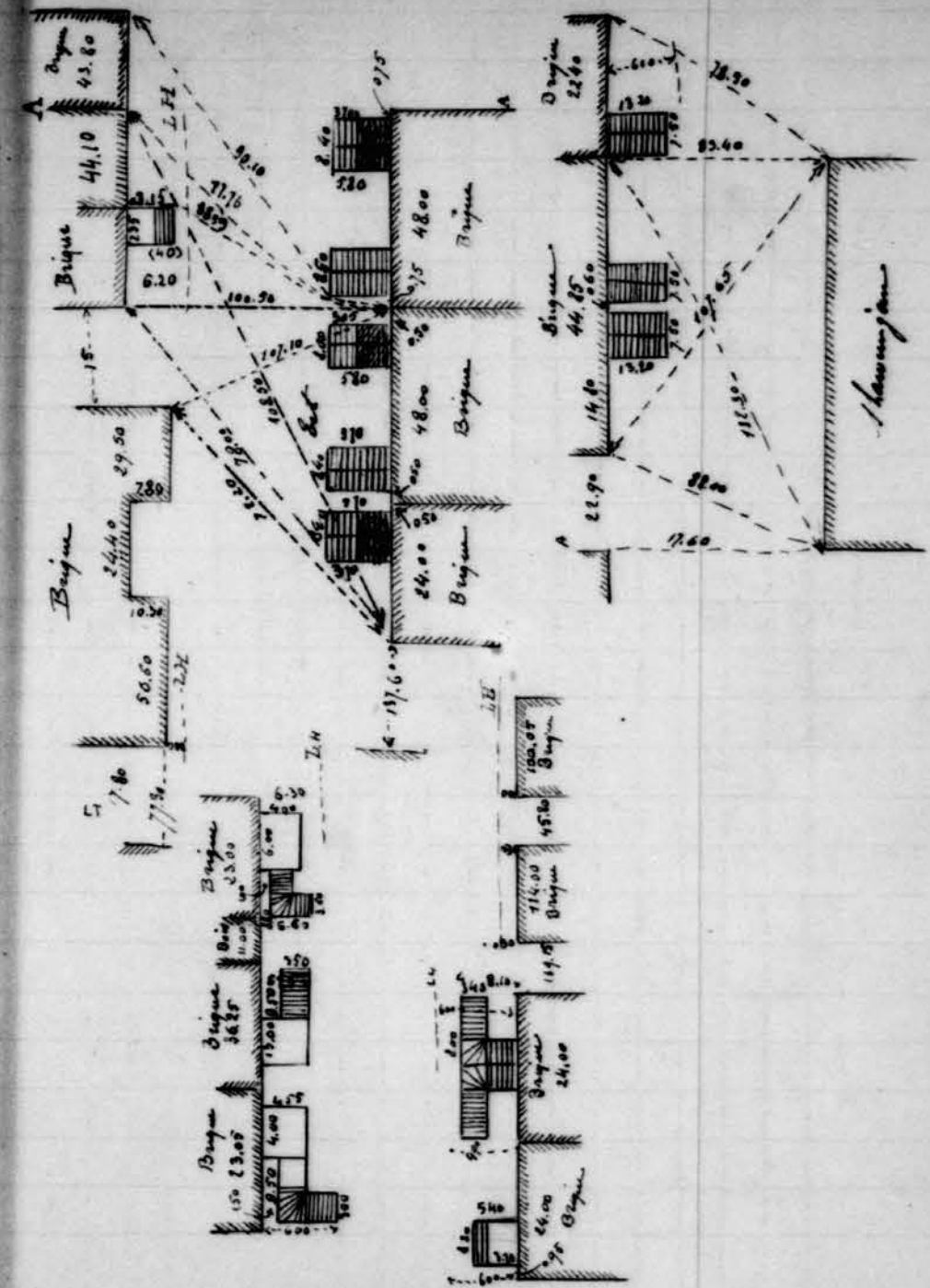
Bourbonnière 21 Novembre 1910



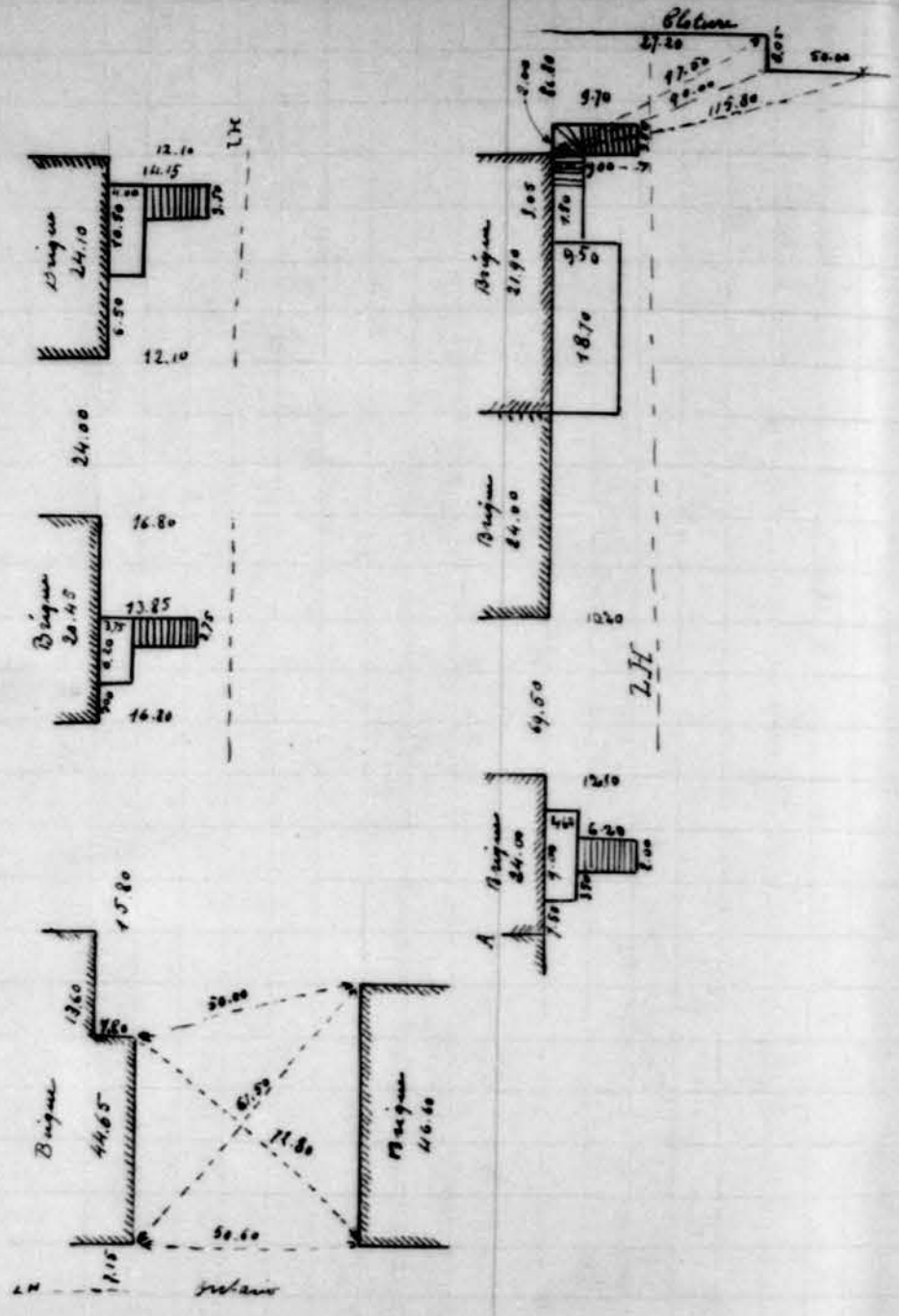


Boulonnais (vest)

Boulonnais (vest)



Orleans.



Charlemagne.

