


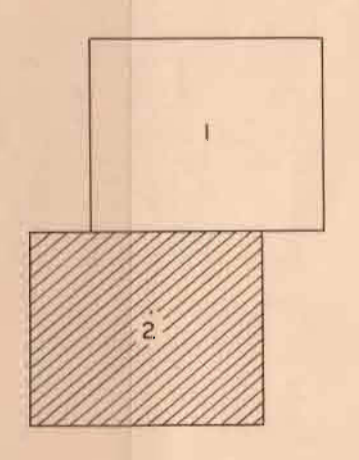


LEGEND

- RAILWAY
- PAVED ROAD
- UNPAVED ROAD
- FOOTPATH
- FENCE
- HEDGE
- SWAMP
- WOODED AREA
- DRAINAGE
- INDIVIDUAL TREES
- PLYON
- POLE
- CONTOURS
- DEPRESSION CONTOUR
- SPOT ELEVATION

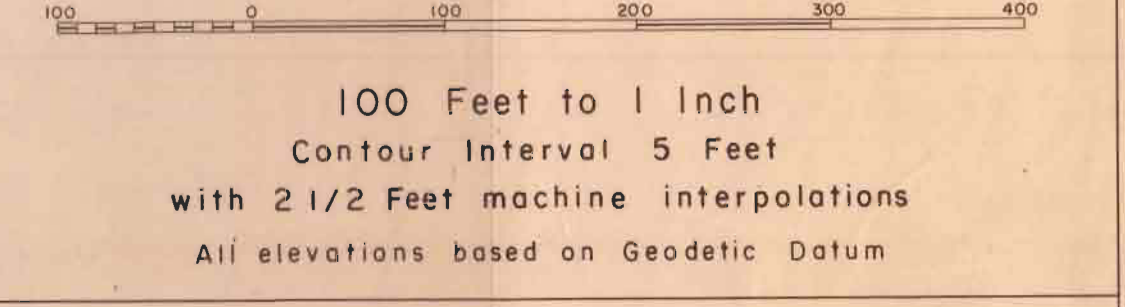


SHEET INDEX



TOPOGRAPHIC PLAN OF THE
MUNICIPALITY OF THE
VILLAGE OF SARAGUAY

SCALE



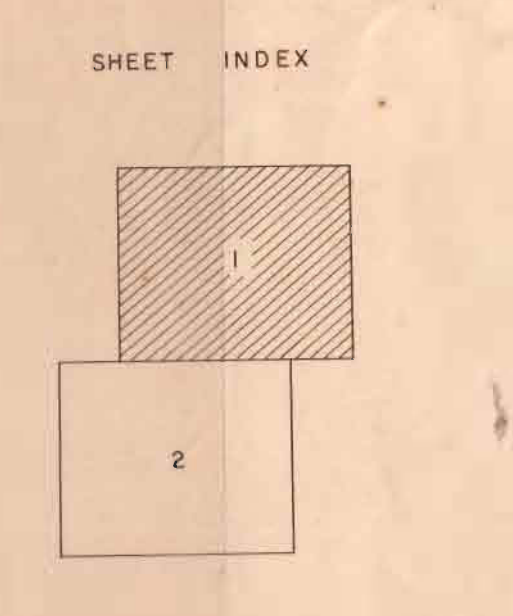

Cadastral Compilation by
GENDRON LEFEBVRE
Quebec Land Surveyors
Consulting - Engineers
10125 St. Lawrence Blvd
Montreal 381-7618
JAN 7 6 1978

Photographed and Compiled by
Photographic Surveys (Quebec) Ltd.
Montreal, P.Q.
JAN 27 1978
SHEET OF PHOTOGRAPHIC SURVEY



LEGEND

RAILWAY	
PAVED ROAD	
UNPAVED ROAD	
FOOTPATH	
FENCE	
HEDGE	
SWAMP	
WOODED AREA	
DRAINAGE	
INDIVIDUAL TREES	
PYLON	
POLE	
CONTOURS	
DEPRESSION CONTOUR	
SPOT ELEVATION	



TOPOGRAPHIC PLAN OF THE
MUNICIPALITY OF THE
VILLAGE OF SARAGUAY

SCALE
100 Feet to 1 inch
Contour Interval 5 Feet
with 2 1/2 Feet machine interpolations
All elevations based on Geodetic Datum

Cadastral Compilation by
GENDRON & LEFEBVRE
Quebec Land Surveyors
Consulting Engineers
10125 St. Lawrence Blvd
Montreal H8T 1B1
368 7161

Photographed and Compiled by
Photographic Surveys (Quebec) Ltd.
Montreal, P.Q.
1967
Scale of Photographs: 1:60,000