

321

1648

1649

1650

1651

321

SEE SHEET NO 329

MONTREAL VOL. 1
MONTREAU
OCT. 1976



SEE SHEET NO. 320
BLOOMFIELD

SEE SHEET NO. 322

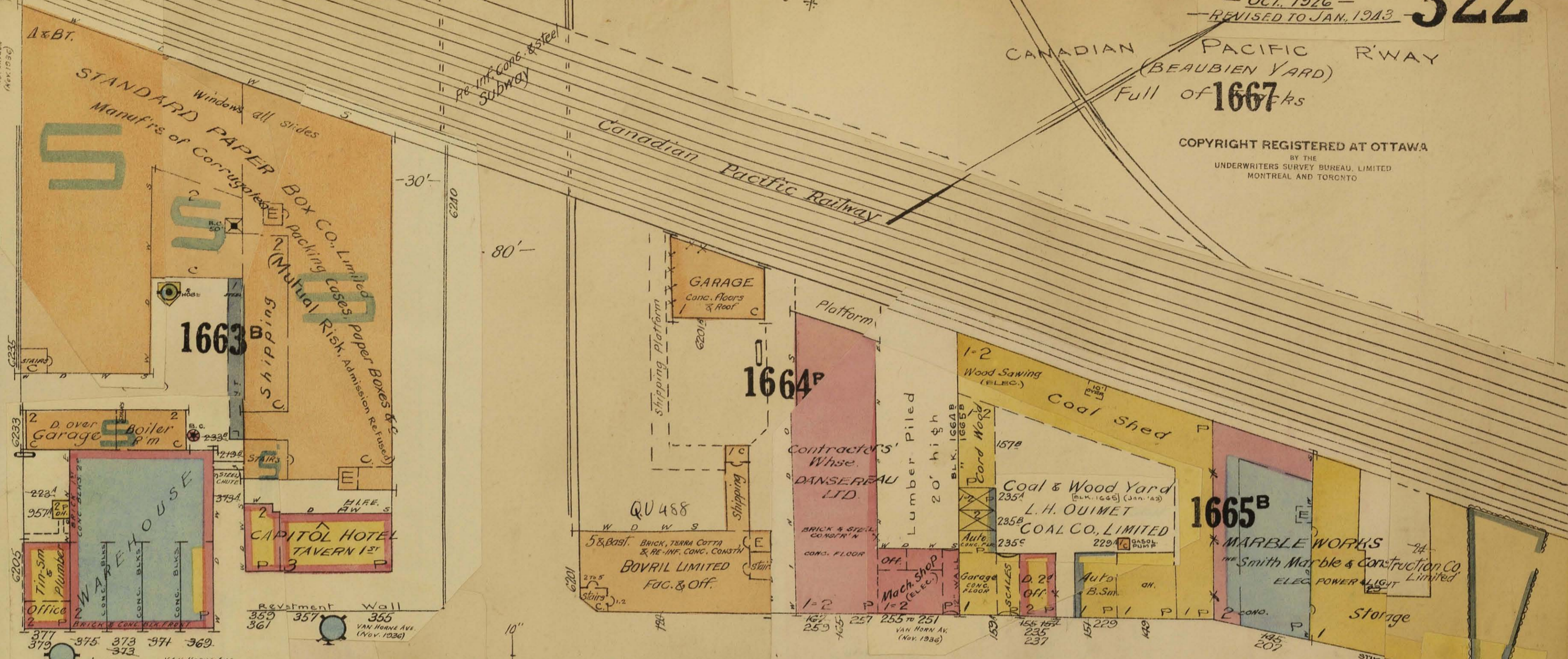
COPYRIGHT REGISTERED AT OTTAWA
BY THE
UNDERWRITERS SURVEY BUREAU, LIMITED
MONTREAL AND TORONTO

SEE SHEET NO. 313

SCALE 50 FT = 1 INCH
Archives de la Ville de Montréal

CANADIAN PACIFIC R'WAY
(BEAUBIEN YARD)
Full of 1667'rs

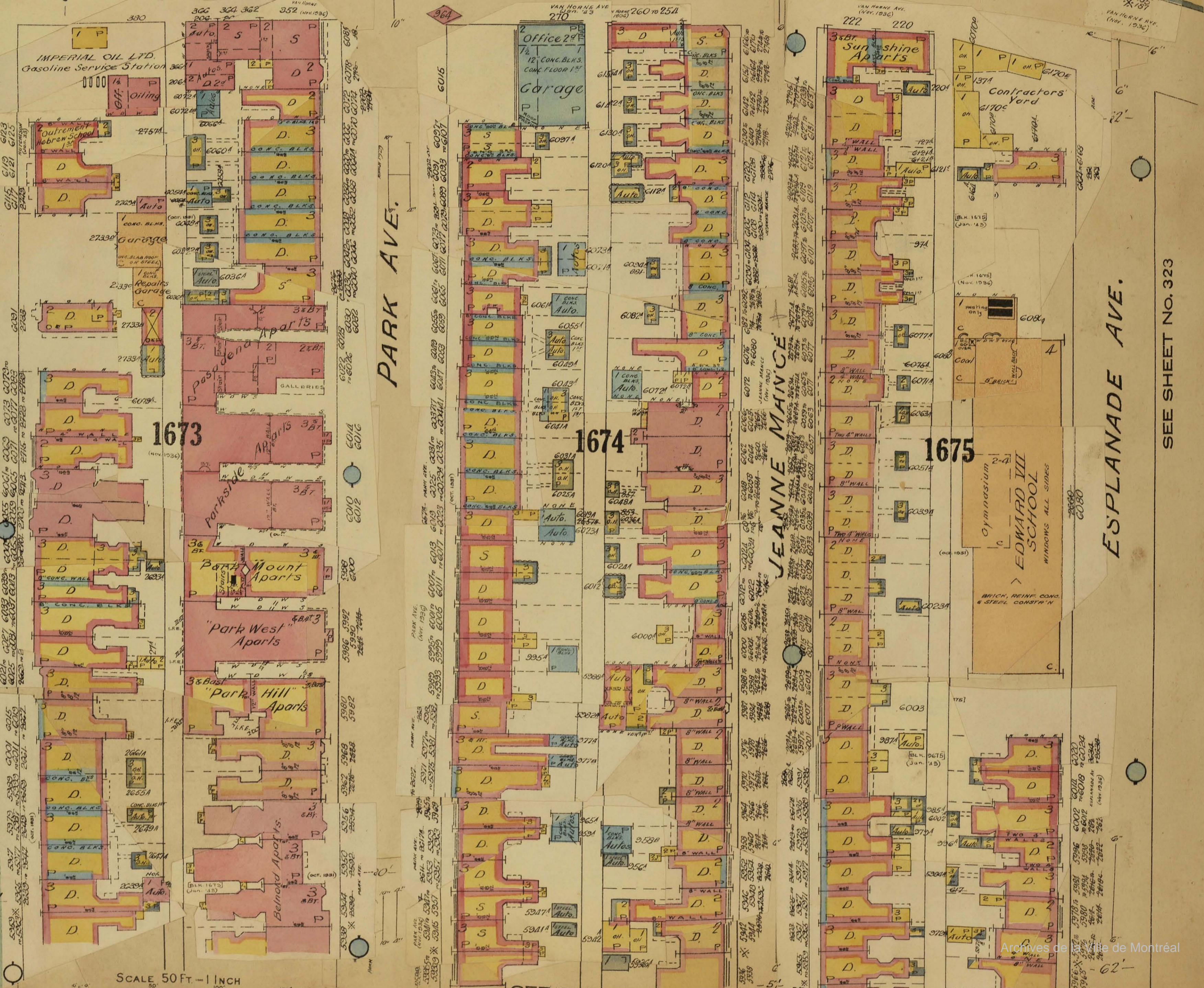
COPYRIGHT REGISTERED AT OTTAWA
BY THE
UNDERWRITERS SURVEY BUREAU, LIMITED
MONTREAL AND TORONTO



VAN HORNE AVE.

SEE SHEET NO. 321

HUTCHISON



PARK AVE.

JEANNE MANCE

ESPLANADE AVE.

SEE SHEET NO. 323

SCALE 50 FT. = 1 INCH

SEE SHEET NO. 314

OB 1666
Canadian Pacific Ry
BEAUBIEN YARD
(Full of Tracks)

1667

CANADA DRY GINGER ALE LIMITED
Power & Light, Elec.
Heat, Steam
Fuel, coal
Watchman's
Clock, Stations
Chem. Exits
Thru-out

1668

CLARKE

1669

ST. URBAIN

Lumber Shed

1670

THE EAGLE LUMBER CO.
Hardwood Lumber Shed

HENRY IV

1672

WAREHOUSE

MAPLE LEAF MILLING
WATERMILL, CLOCK, STATIONS

VAN HORNE AVE.

Boiler & Crane Storage

Canadian Pacific Railway

1671

SEE SHEET NO. 324

SEE SHEET NO. 324

SEE SHEET NO. 324

SEE SHEET NO. 324

SEE SHEET NO. 322

ESPLANADE AVE.

1676

WAVERLEY

1677

ST. URBAIN

1672

WOOD YARD
Wood piled to High

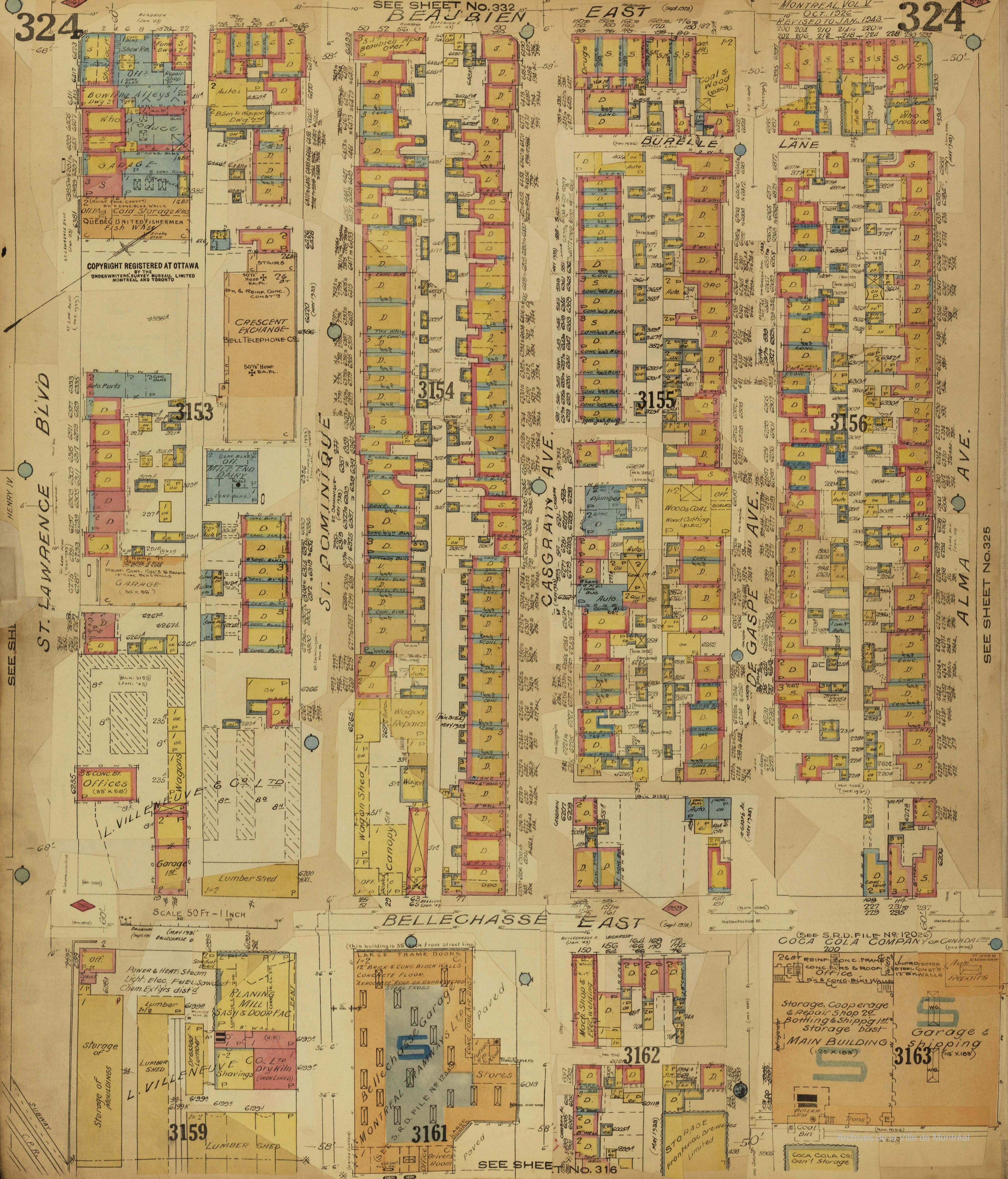
1678

SCALE 50 FT. = 1 INCH

CLARKE


1679

SEE SHEET NO. 324



SEE SHEET NO. 325

SEE SHEET NO. 316



SEE SHEET NO. 324
ALMA AVE.

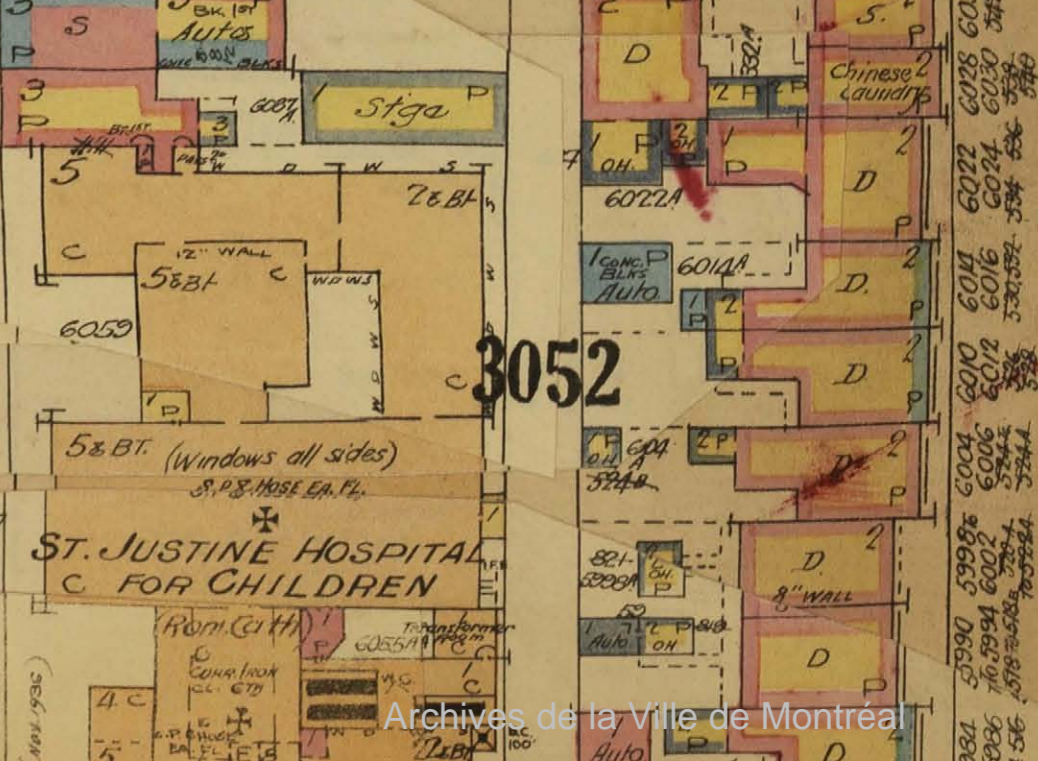
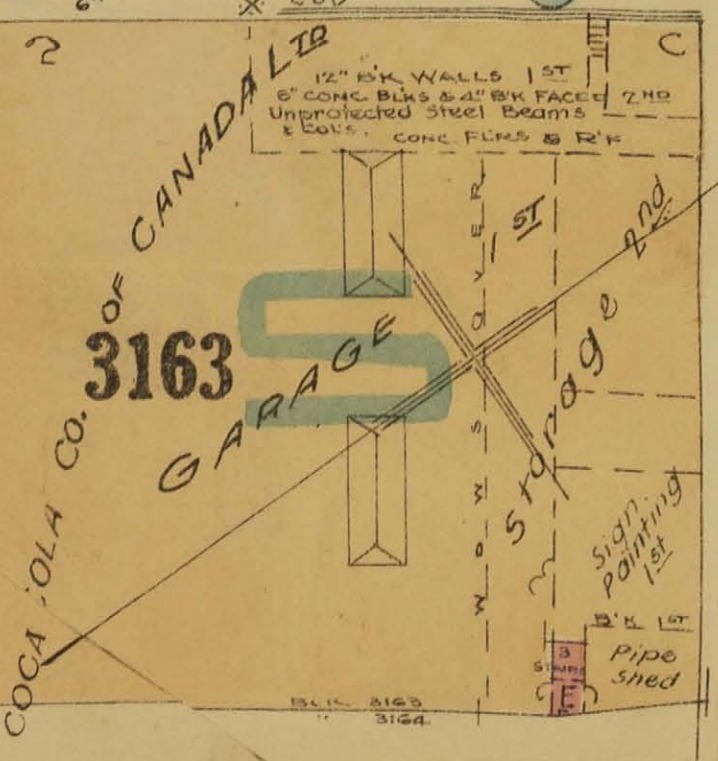
AVE. HENRI JULIEN (SANGUINET)

DROLET

ST. DENIS

BELLECHASSE EAST

SCALE 50 FT. = 1 INCH



COPYRIGHT REGISTERED AT OTTAWA
BY THE
UNDERWRITERS SURVEY BUREAU, LIMITED
MONTREAL AND TORONTO

SEE SHEET NO. 317

Archives de la Ville de Montreal

326

BEAUBIEN

EAST

SEE SHEET NO. 334

326

MONTREAL VOL. V
REVISED TO
JAN 1923

NO. 325
ST. VALIER

3046

AVE. DE CHATEAUBRAND

3047

ST. HUBERT

3048

3049

BOYER
SEE SHEET NO. 327

COPYRIGHT REGISTERED AT OTTAWA
BY THE
UNDERWRITERS SURVEY BUREAU, LIMITED
MONTREAL AND TORONTO

BELLECHASSE EAST

SCALE 50 FT. = 1 INCH

3053

3054

3055

3056

SEE SHEET NO. 318

Archives de la Ville de Montreal

SEE SHEET NO. 326

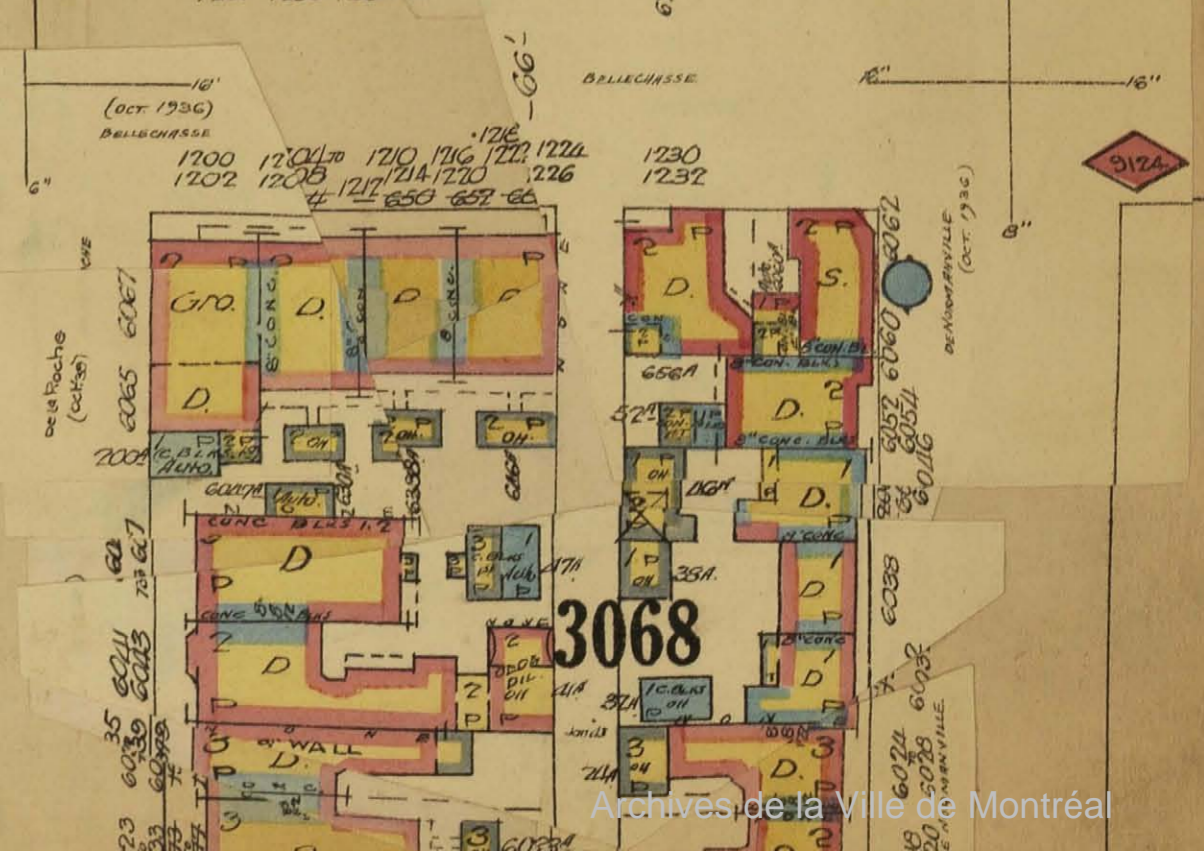

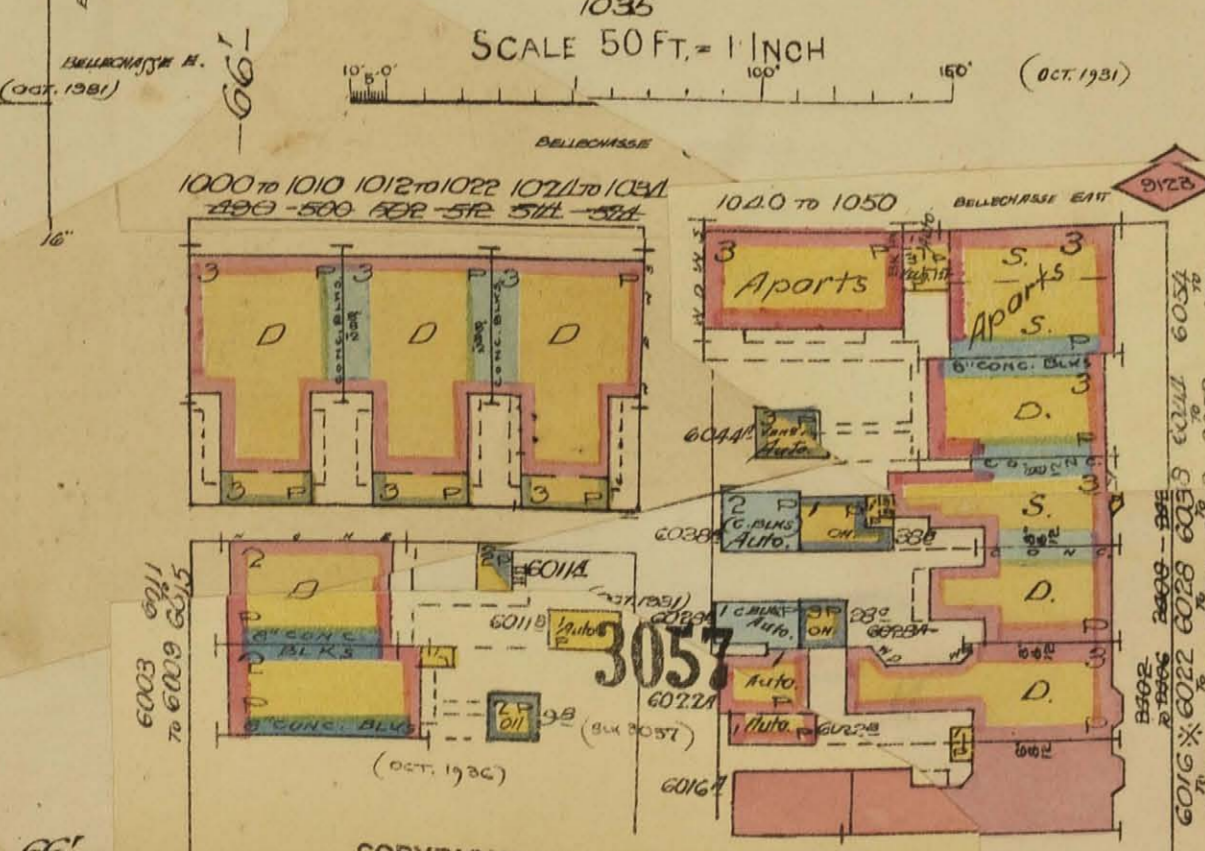
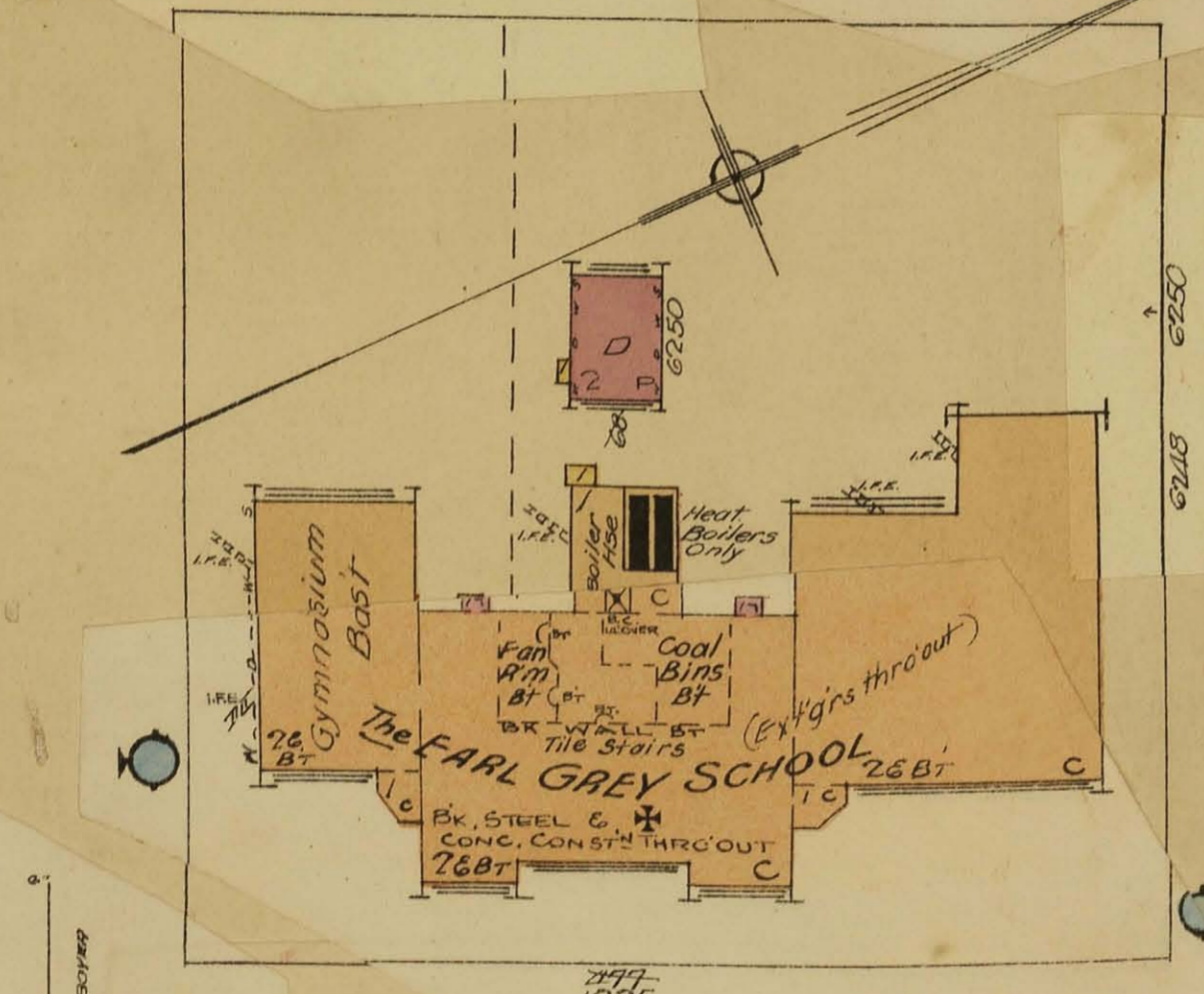
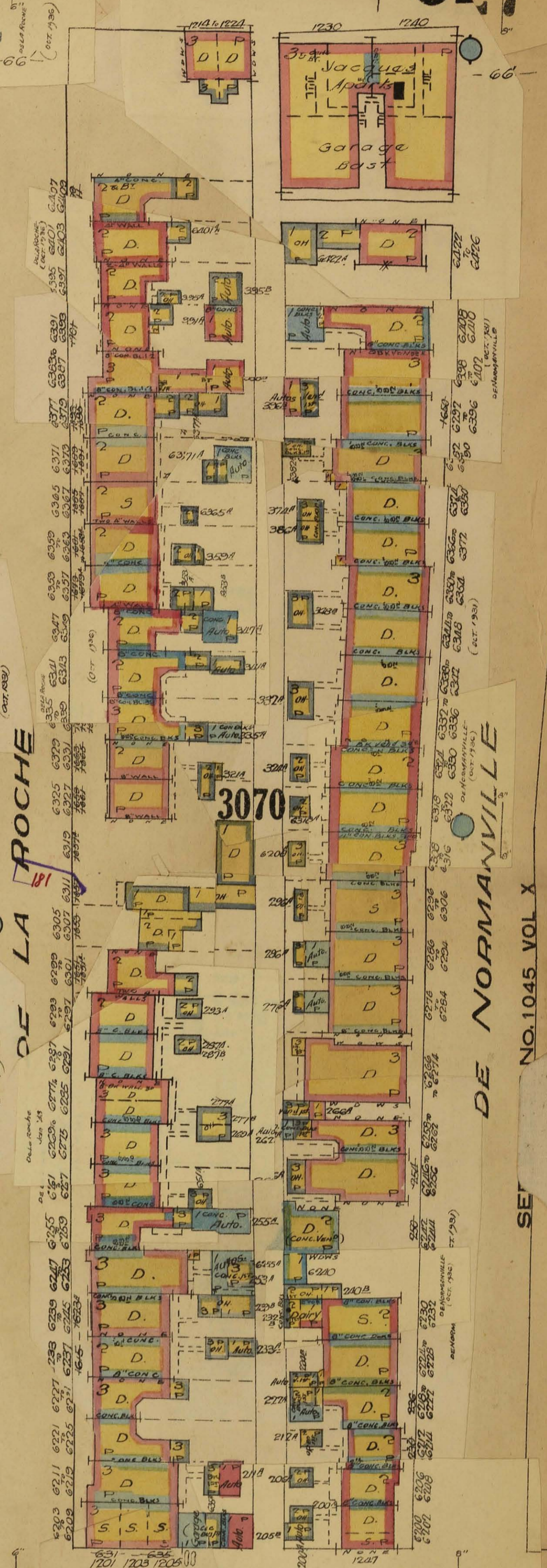
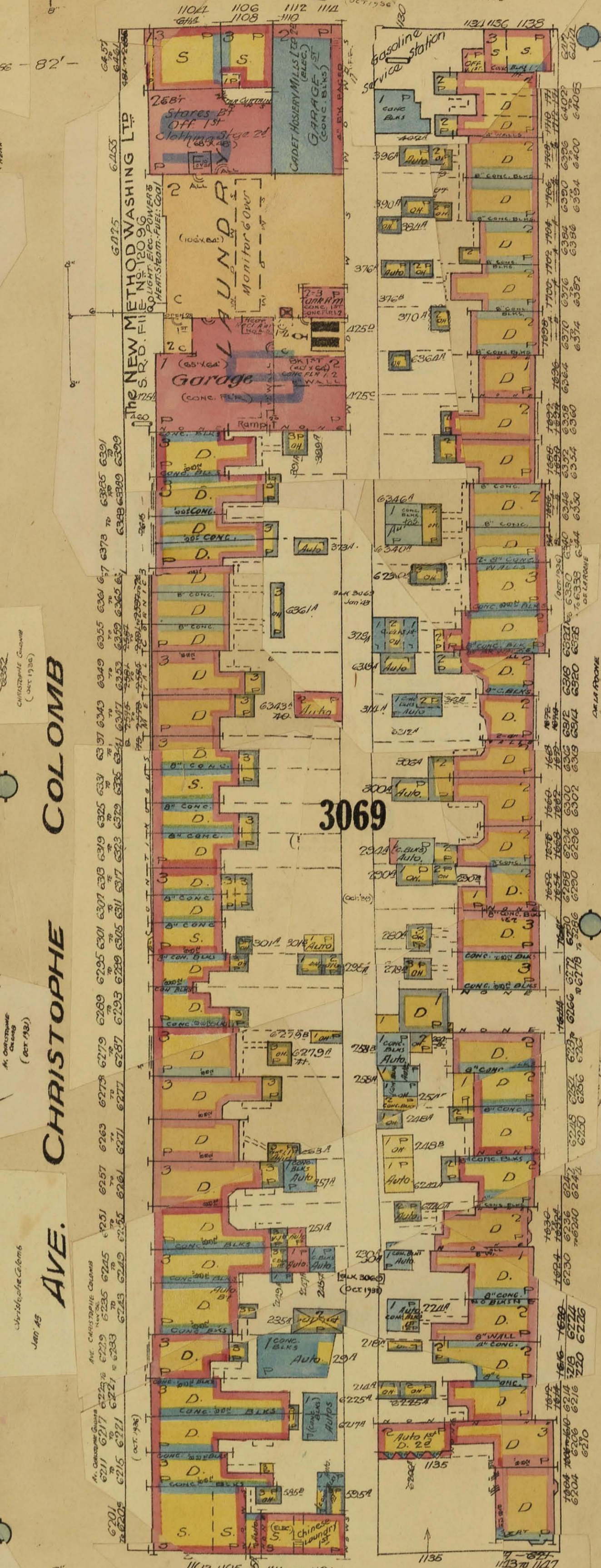
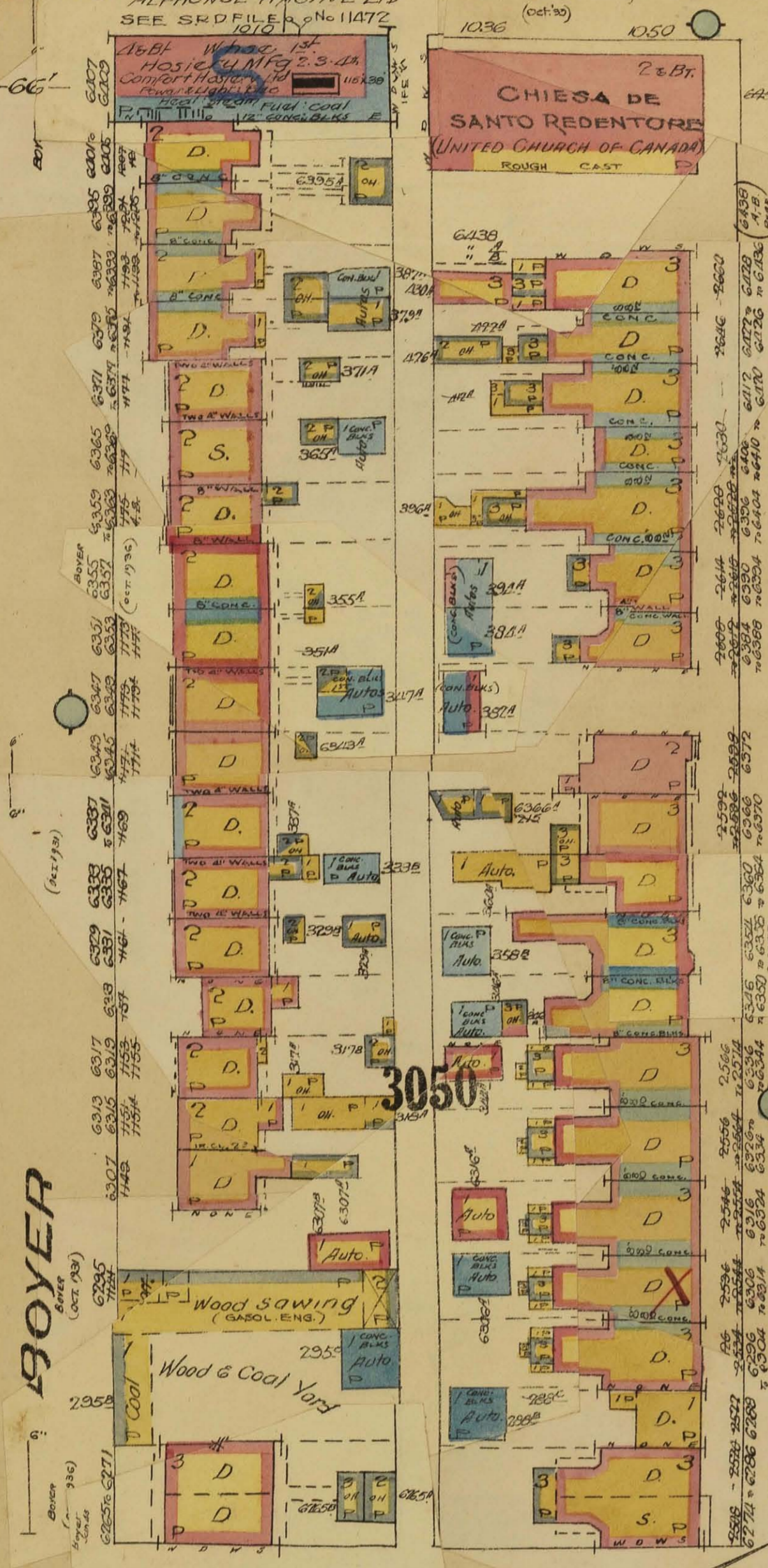
BOYER

AVE. CHRISTOPHE COLOMB

DE LA ROCHE

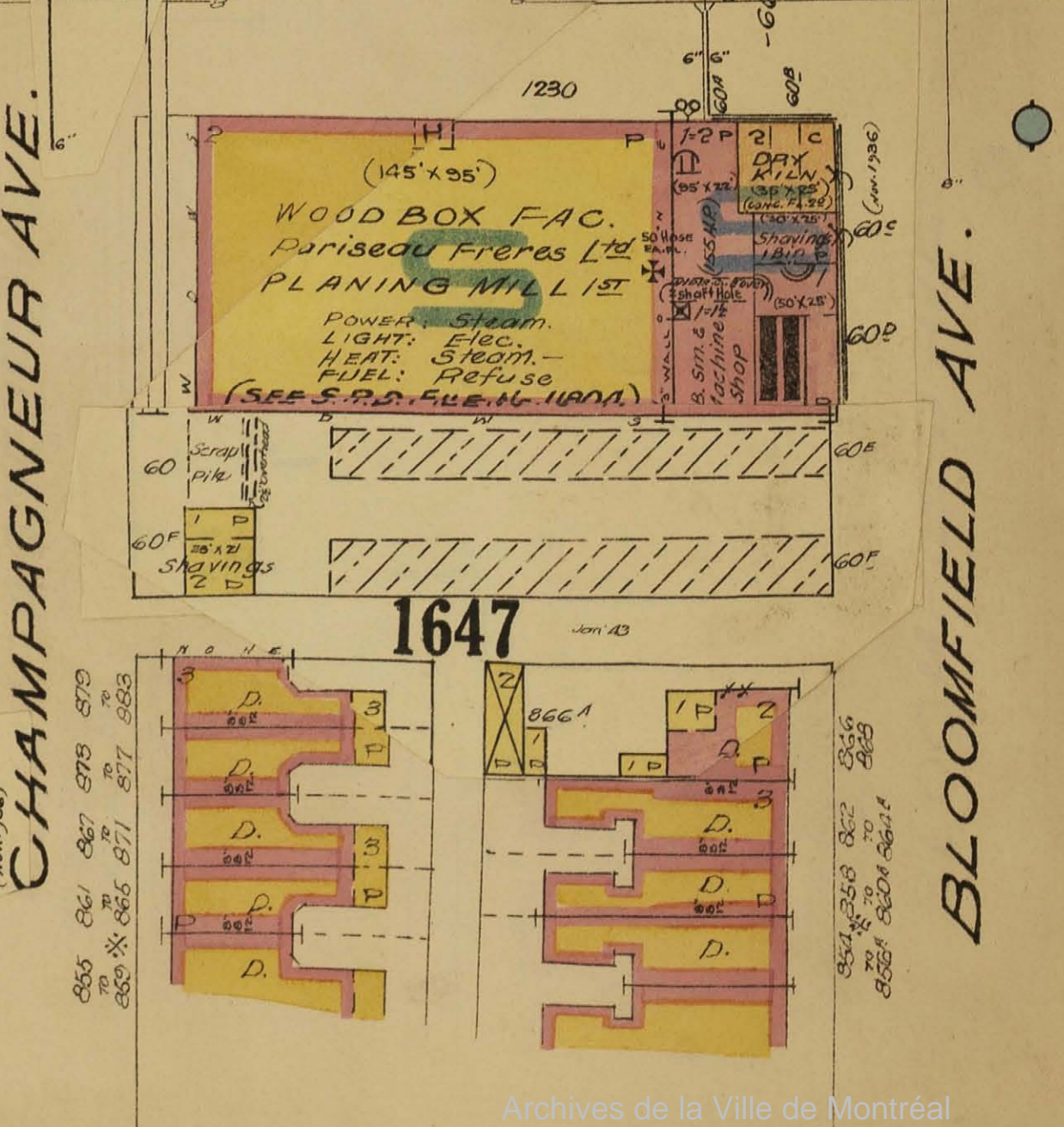
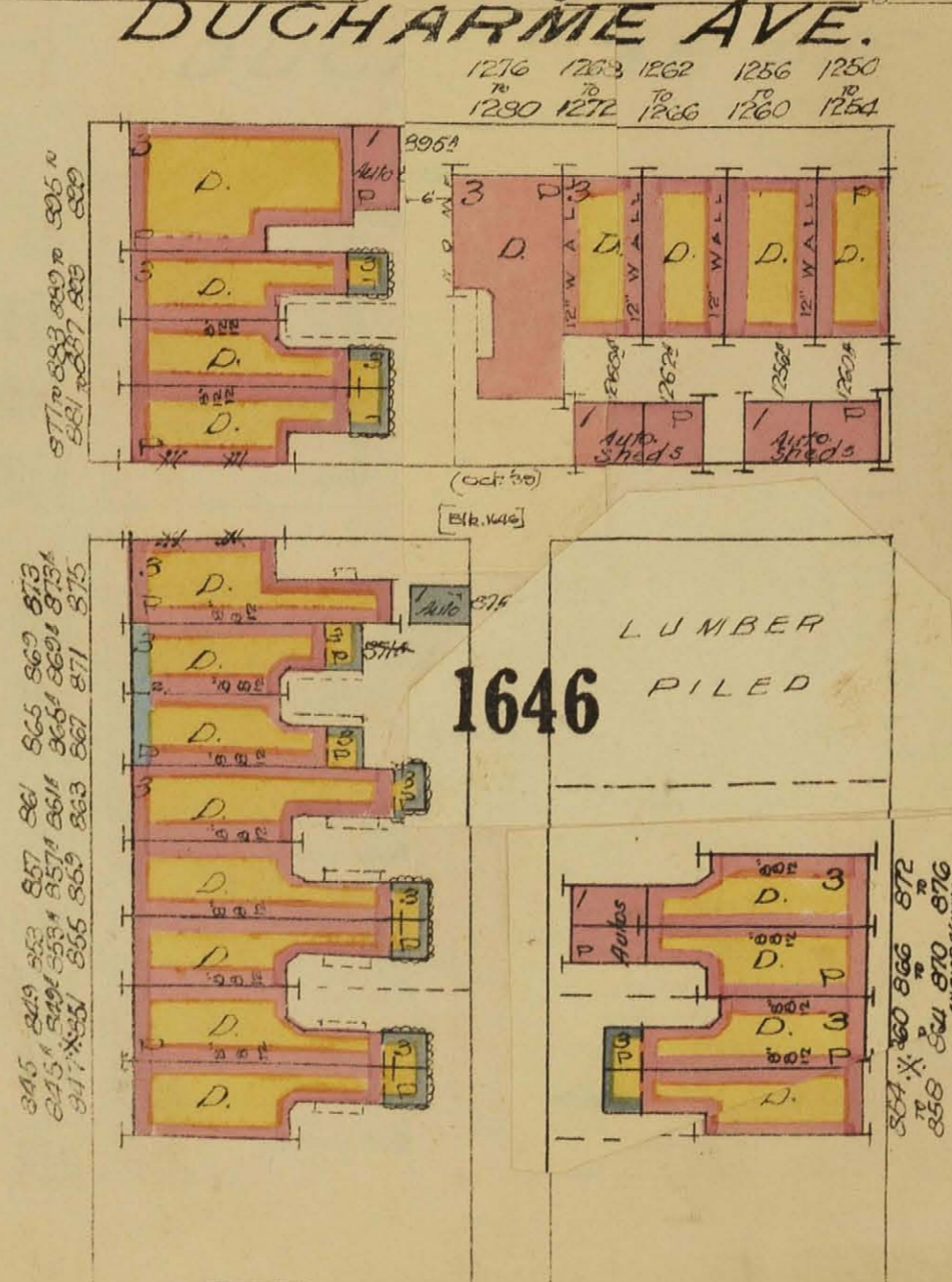
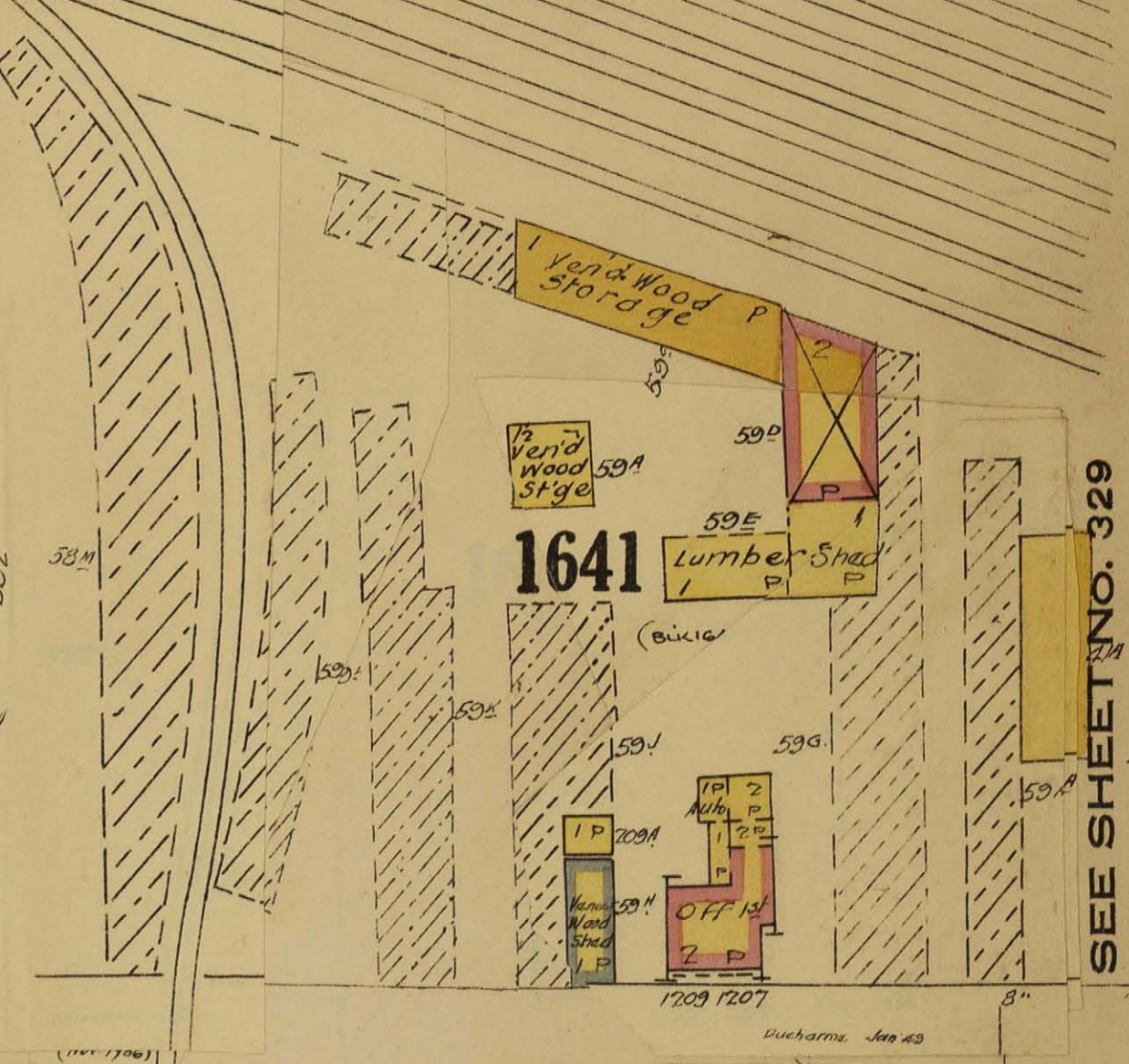
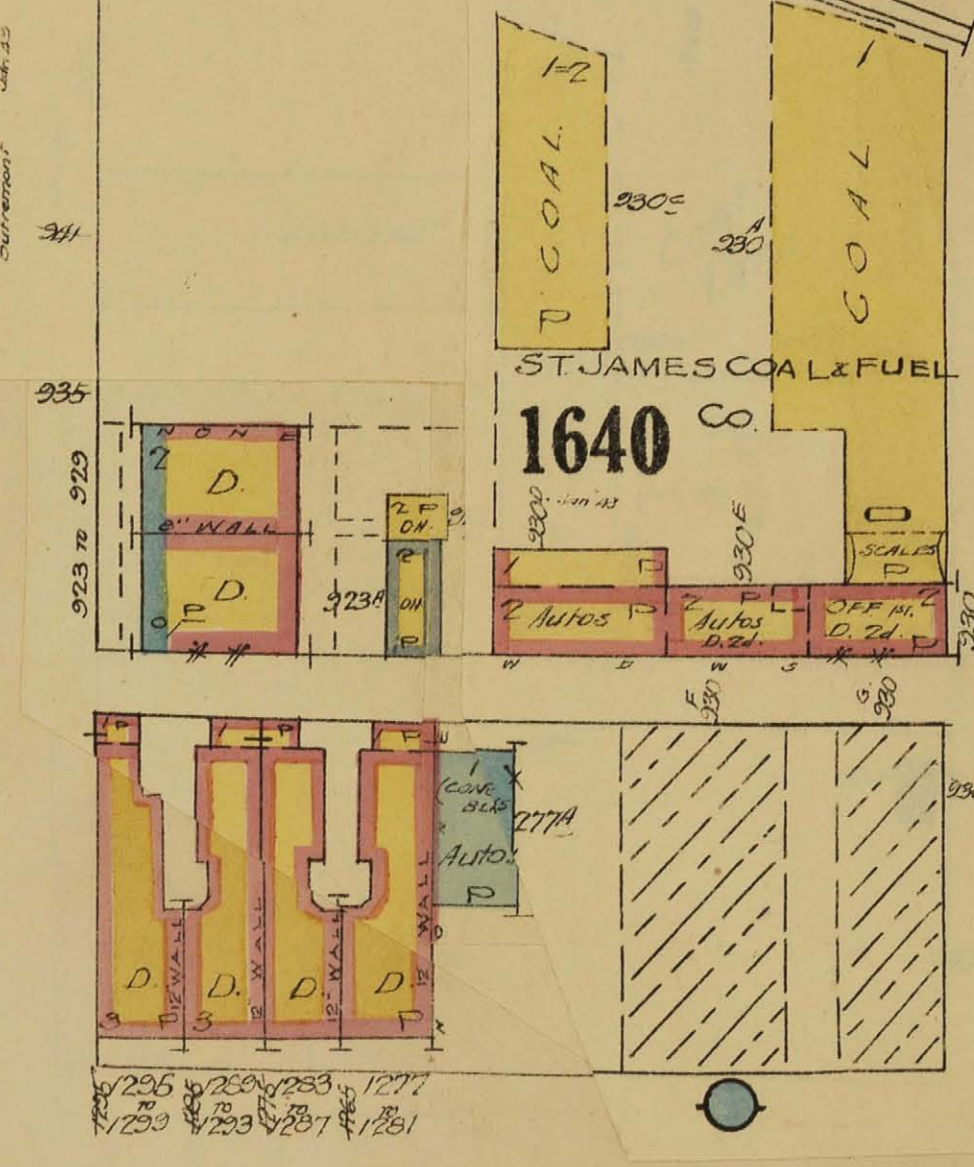
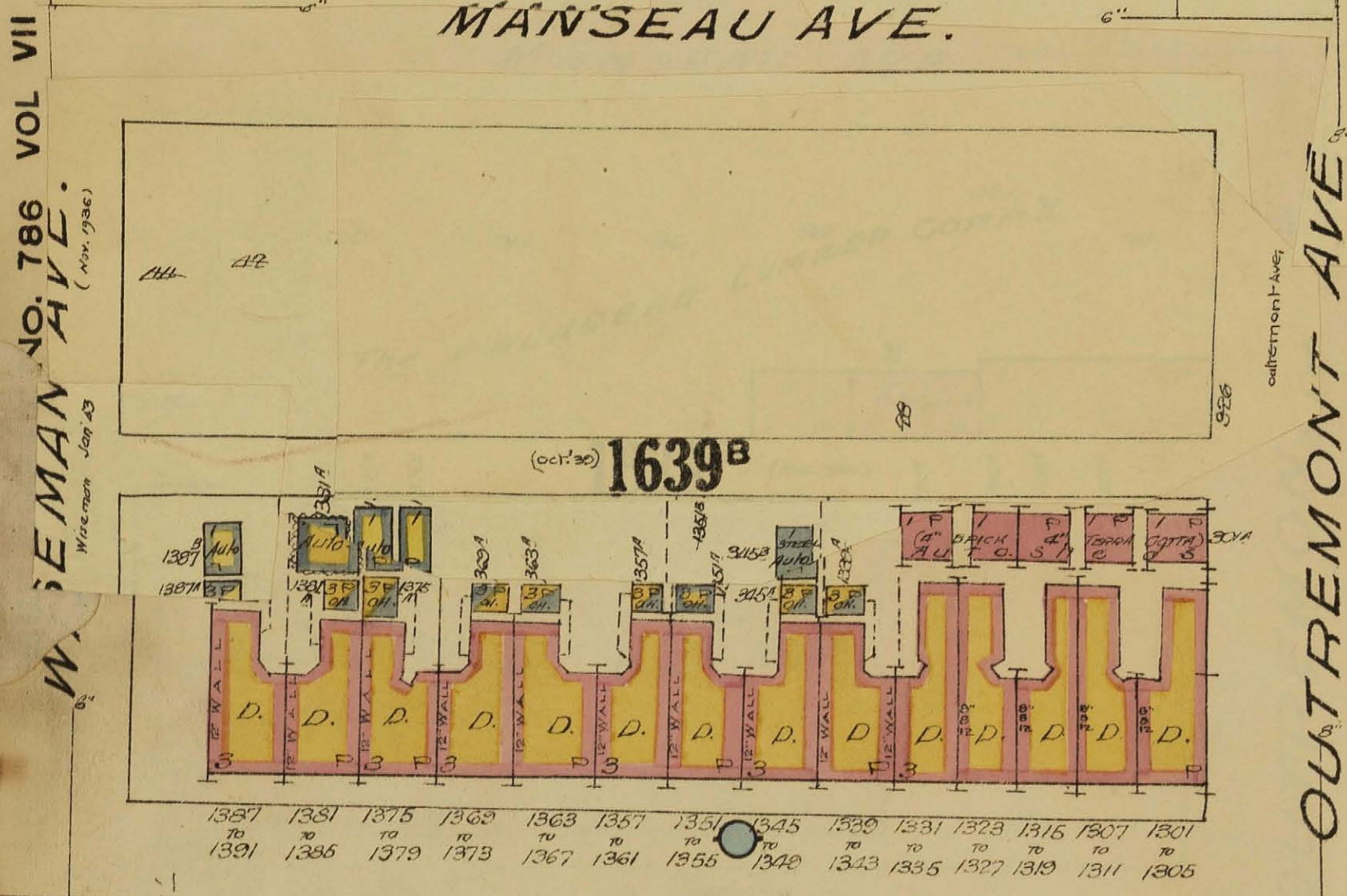
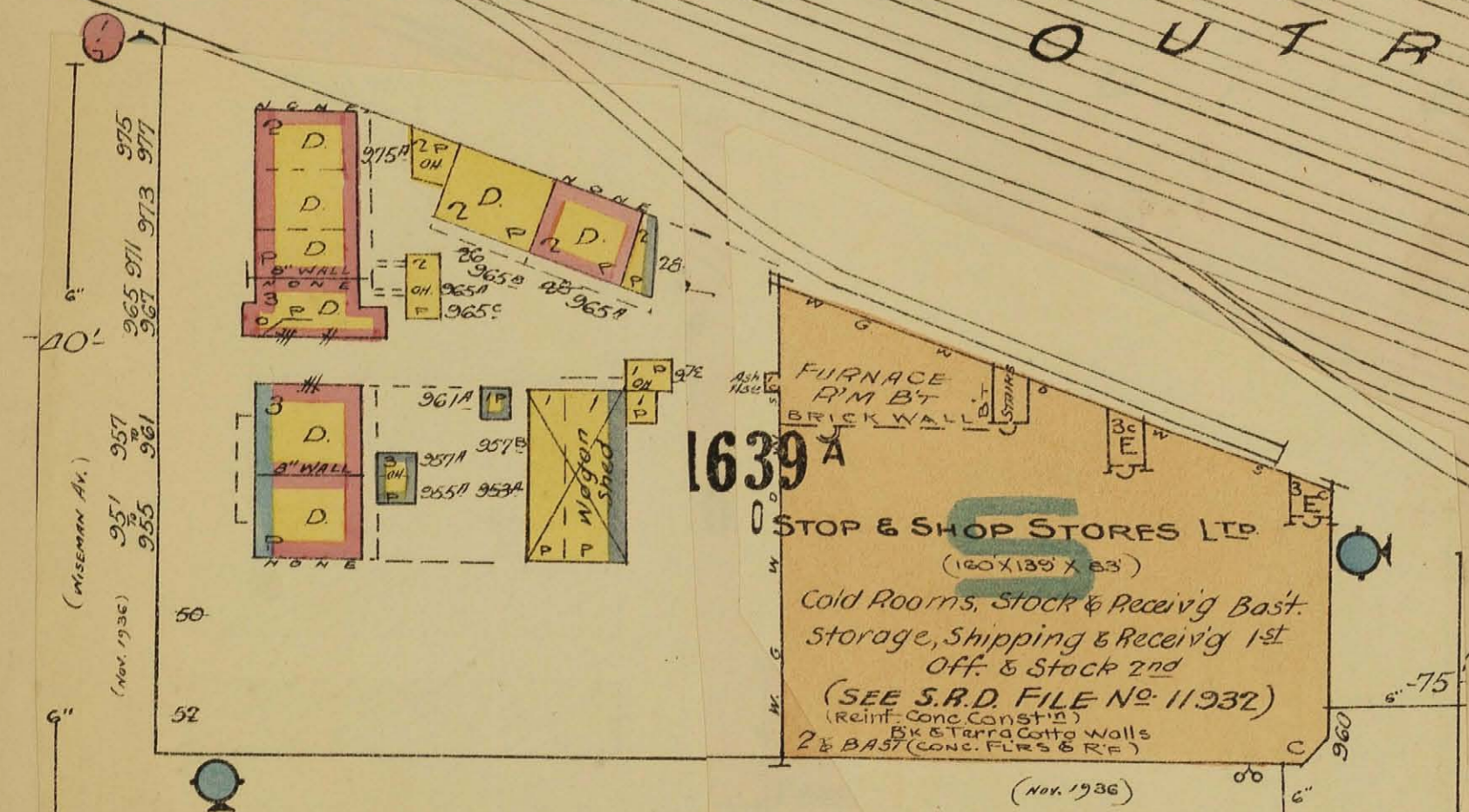
DE NORMANVILLE

SEE SHEET NO. 1045 VOL X



SEE SHEET NO. 1010 VOL X

Canadian PACIFIC
1643
OUTREMONT YARD RR.



W. SEMAN NO. 786 VOL VII
AVL.
(Nov. 1936)

SEE SHEET NO. 329

SEE SHEET NO. 320

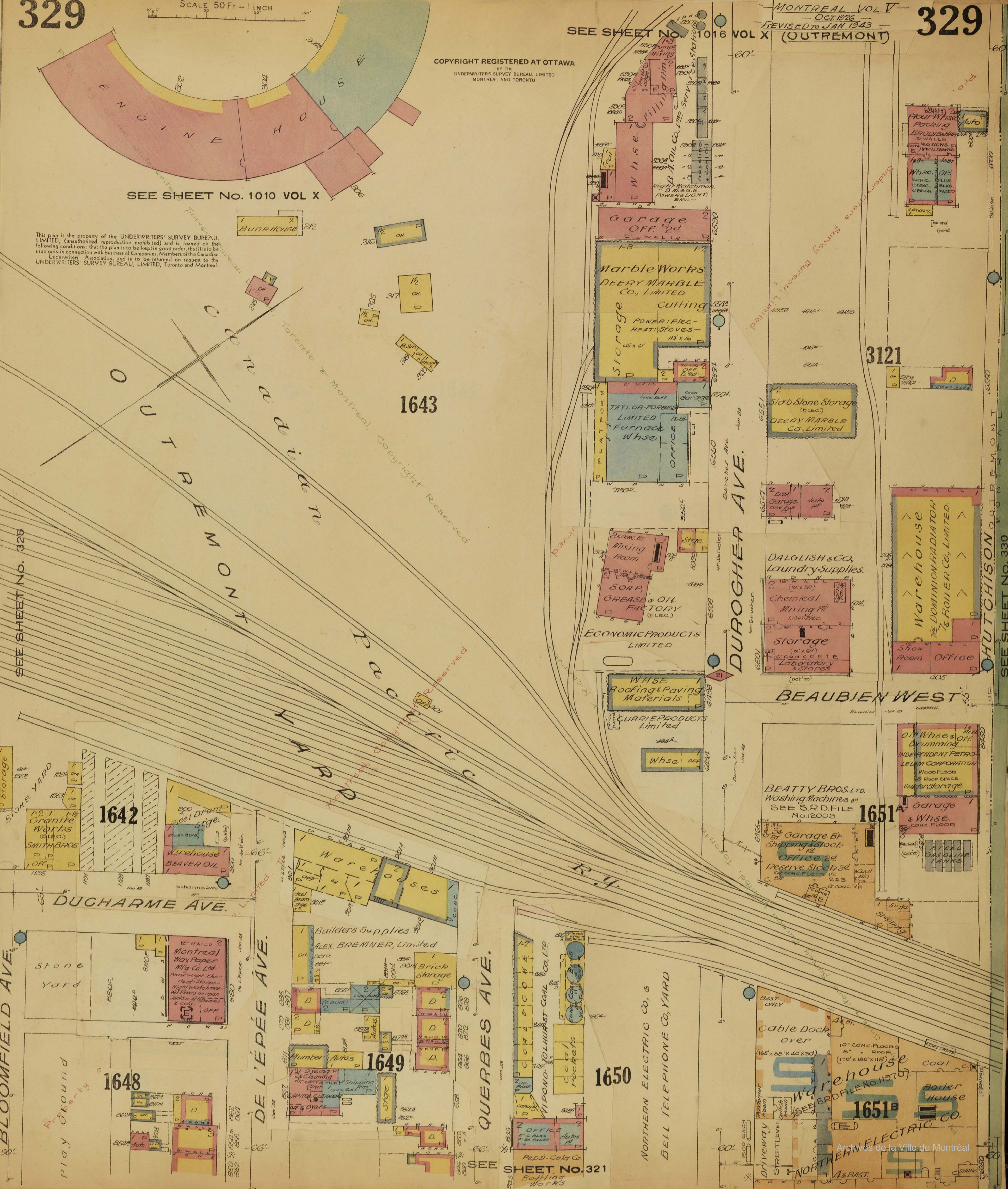
SCALE 50 FT. = 1 INCH

COPYRIGHT REGISTERED AT OTTAWA
BY THE
UNDERWRITERS SURVEY BUREAU, LIMITED
MONTREAL AND TORONTO

SEE SHEET NO. 1016 VOL X (OUTREMONT)

SEE SHEET NO. 1010 VOL X

This plan is the property of the UNDERWRITERS' SURVEY BUREAU, LIMITED, (unauthorized reproduction prohibited) and is loaned on the following conditions: that the plan is to be kept in good order, that it is to be used only in connection with business of Companies, Members of the Canadian Underwriters' Association, and it is to be returned on request to the UNDERWRITERS' SURVEY BUREAU, LIMITED, Toronto and Montreal.



SEE SHEET NO. 328

SEE SHEET NO. 330

330

SEE SHEET NO. 1016 VOL X

SEE SHEET NO. 336

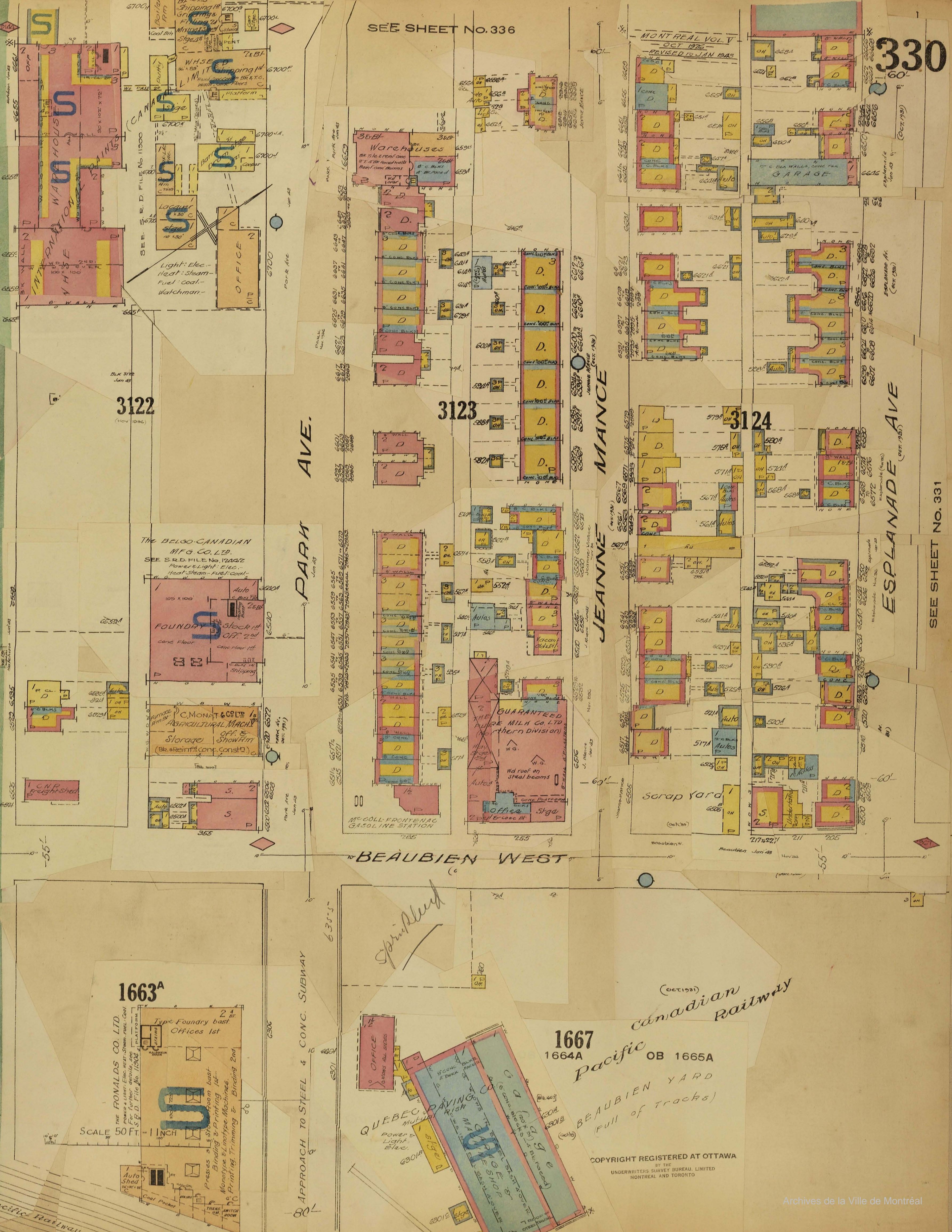
330

SEE SHEET NO. 329

HUTCHISON (Oct. 1931)

THE CITY OF MONTREAL

BOUNDARY (Oct. 1931)



3122

3123

3124

THE BELGO-CANADIAN MFG. CO. LTD.

FOUNDRY

Warehouses

GUARANTEED PURE MILK CO. LTD.

Scrap Yard

1663A

1667

Canadian Pacific Railway

OB 1665A

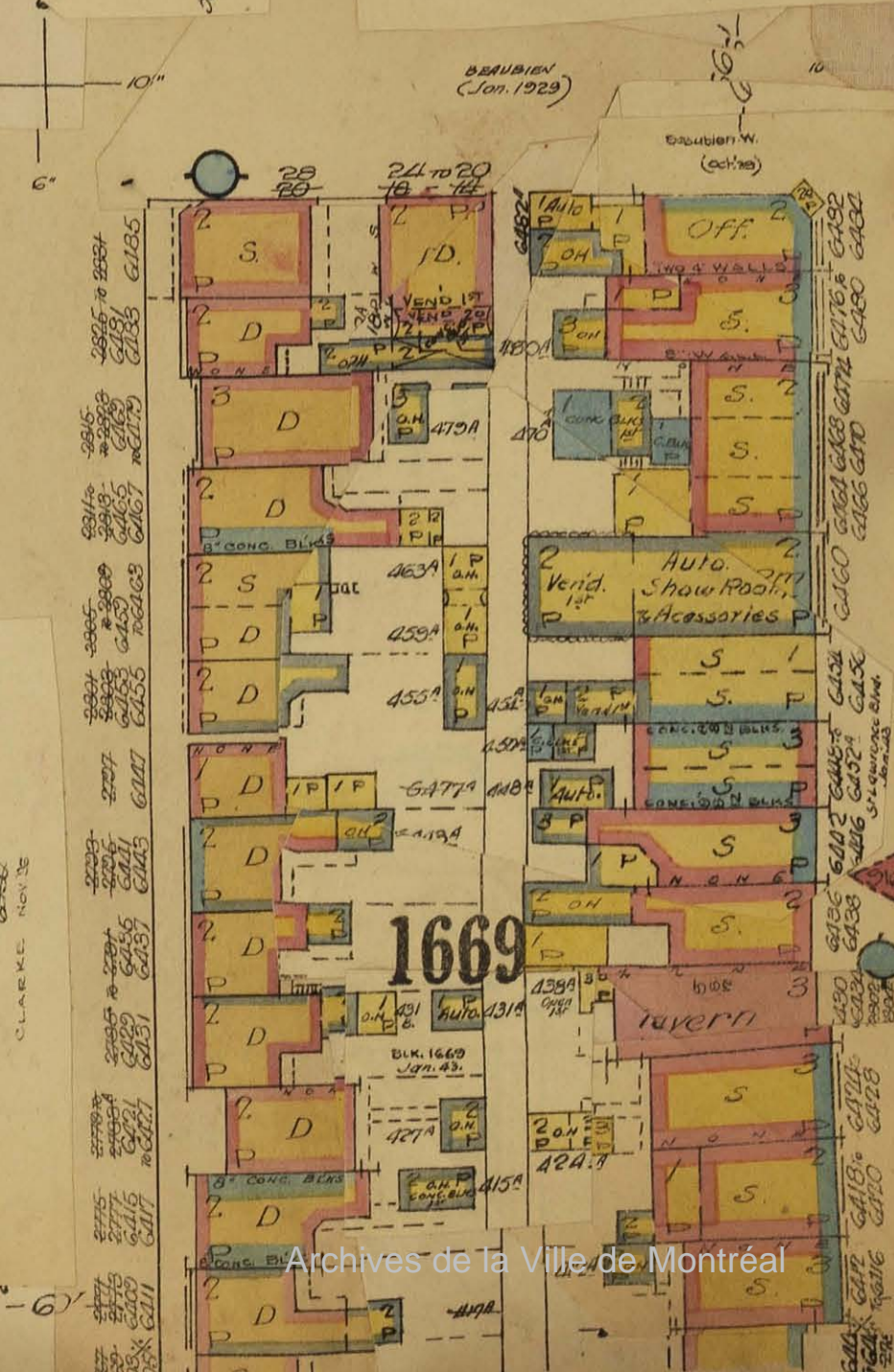
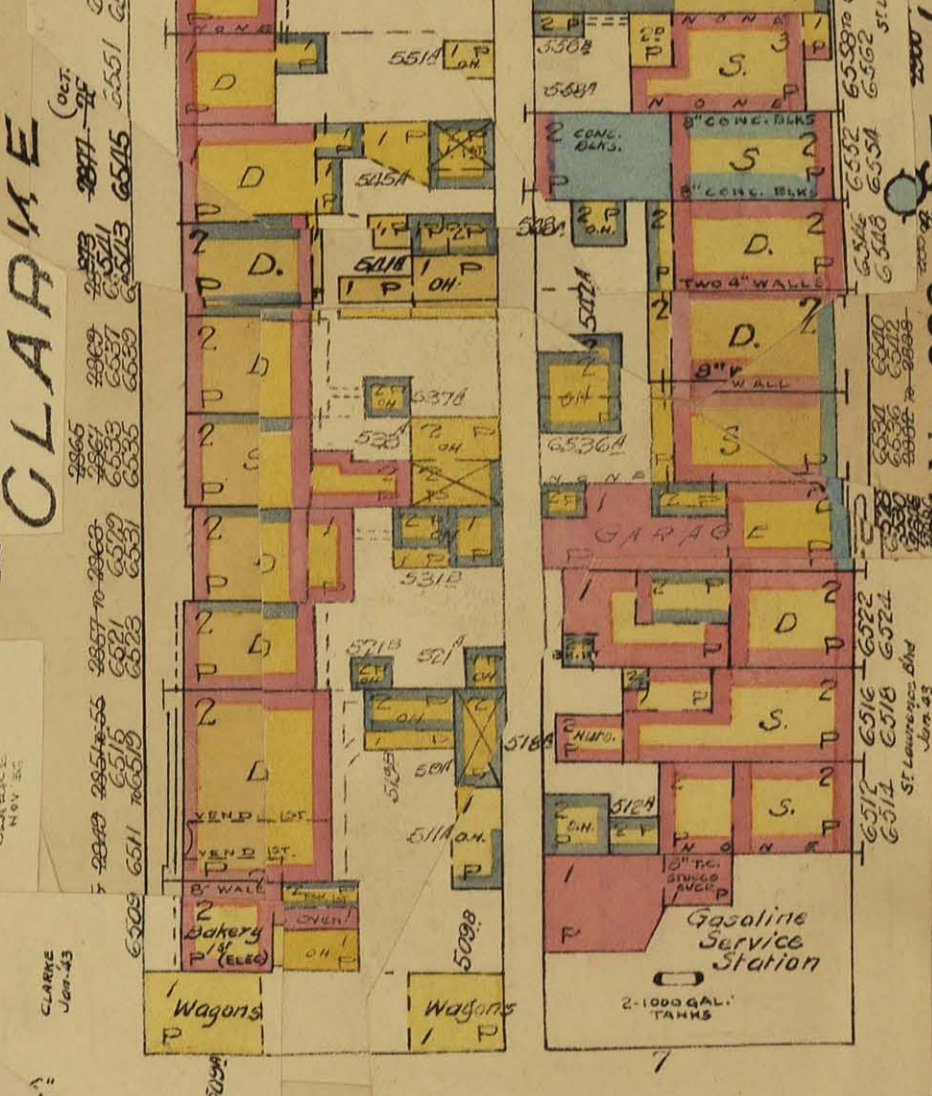
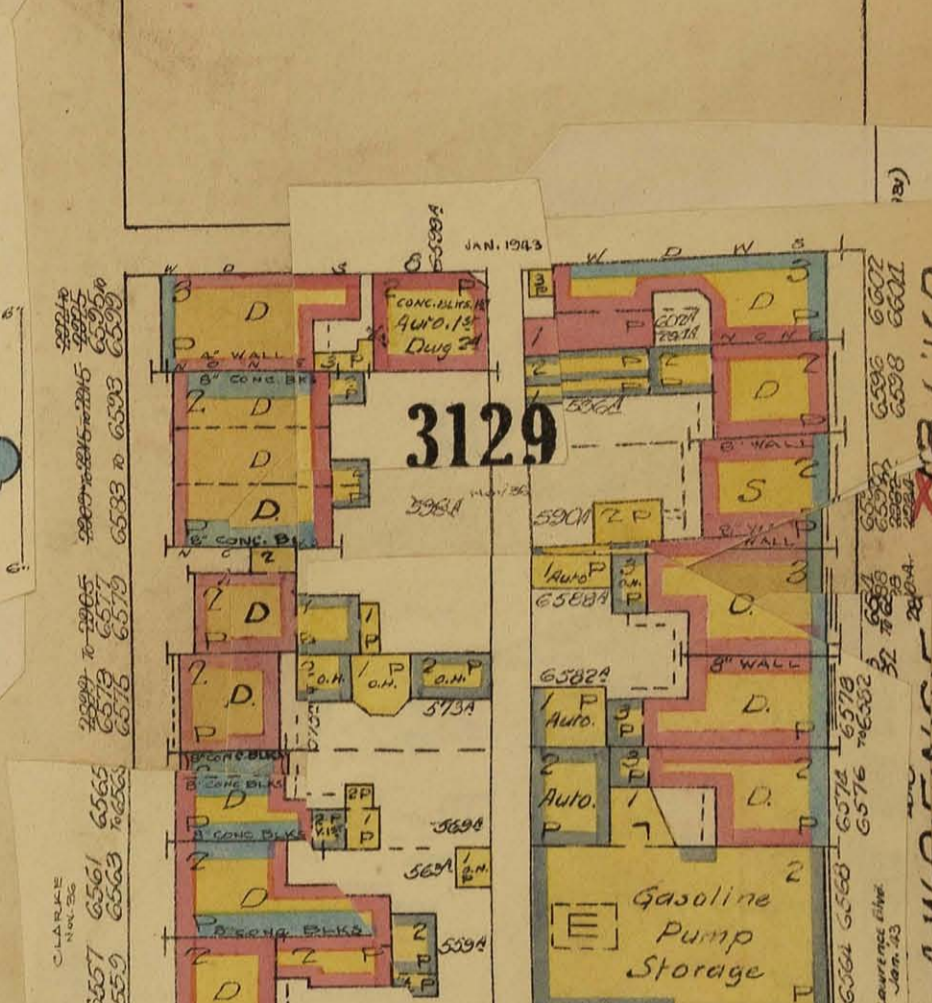
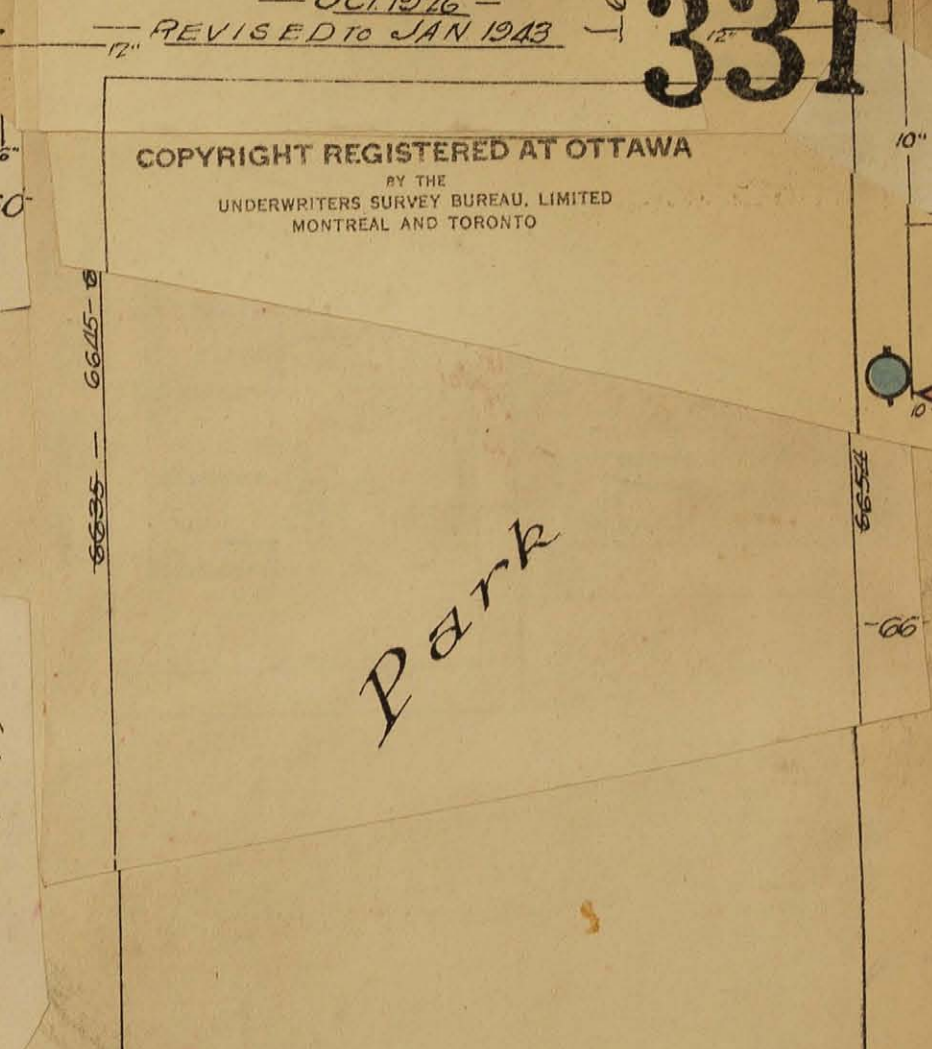
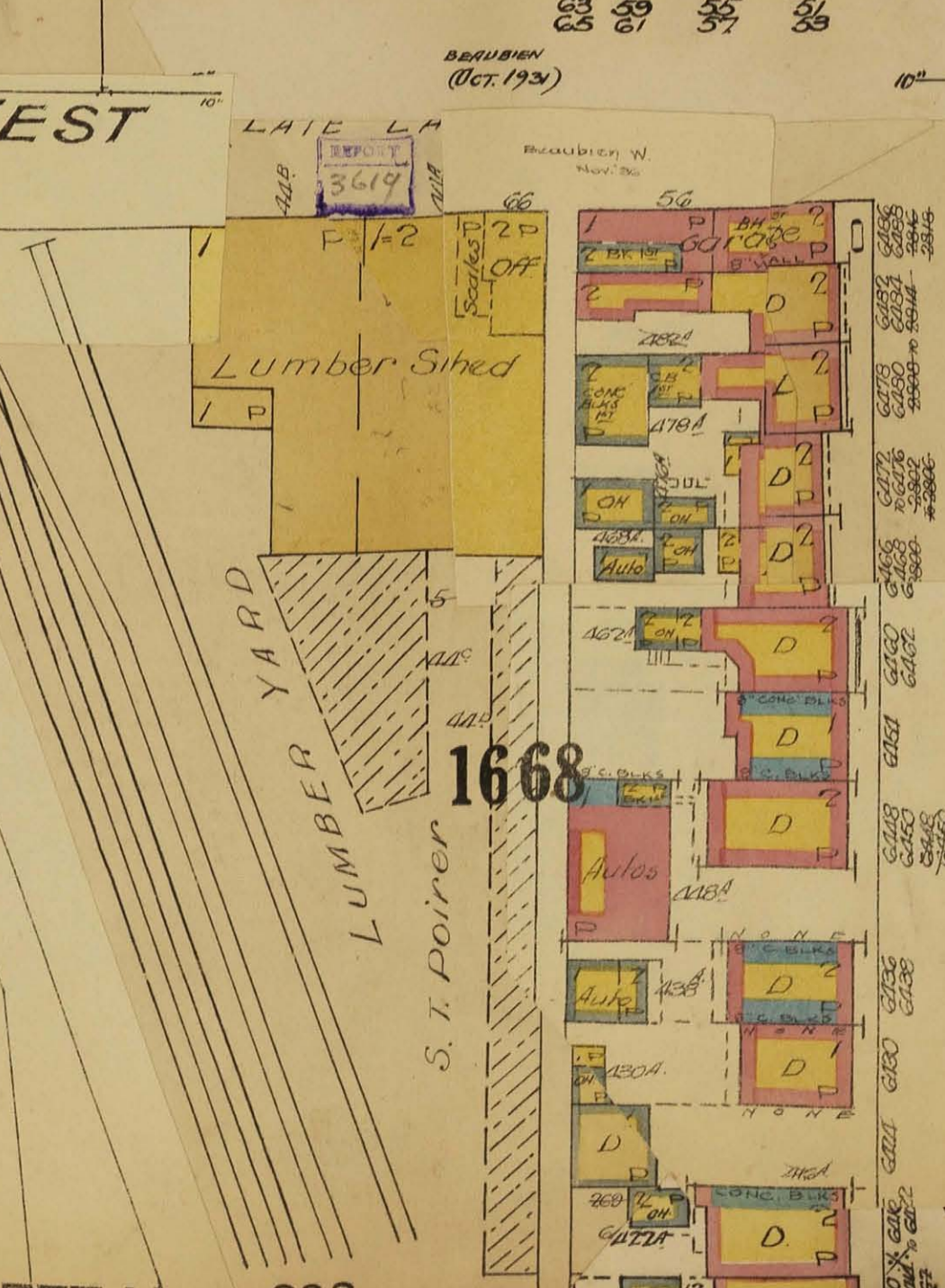
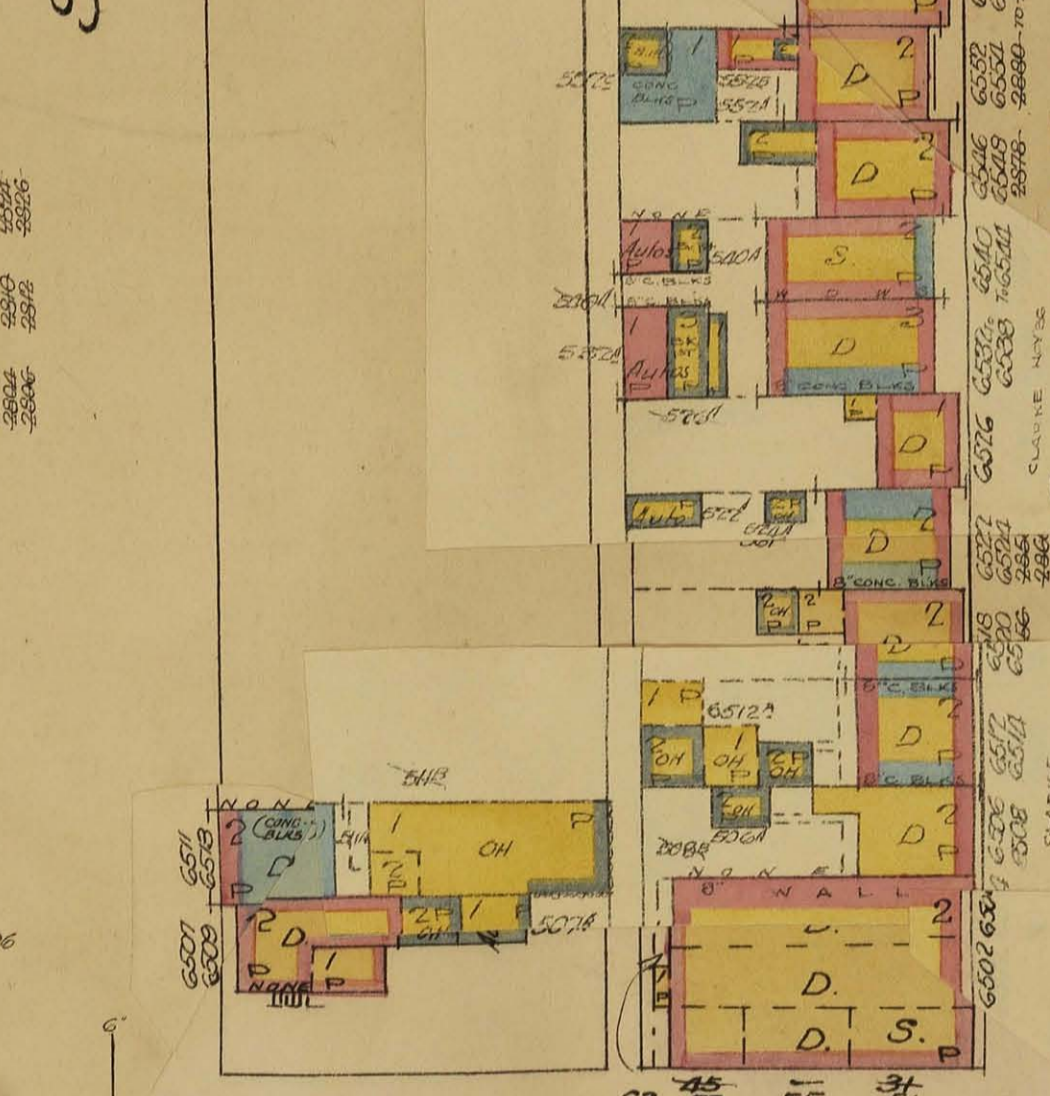
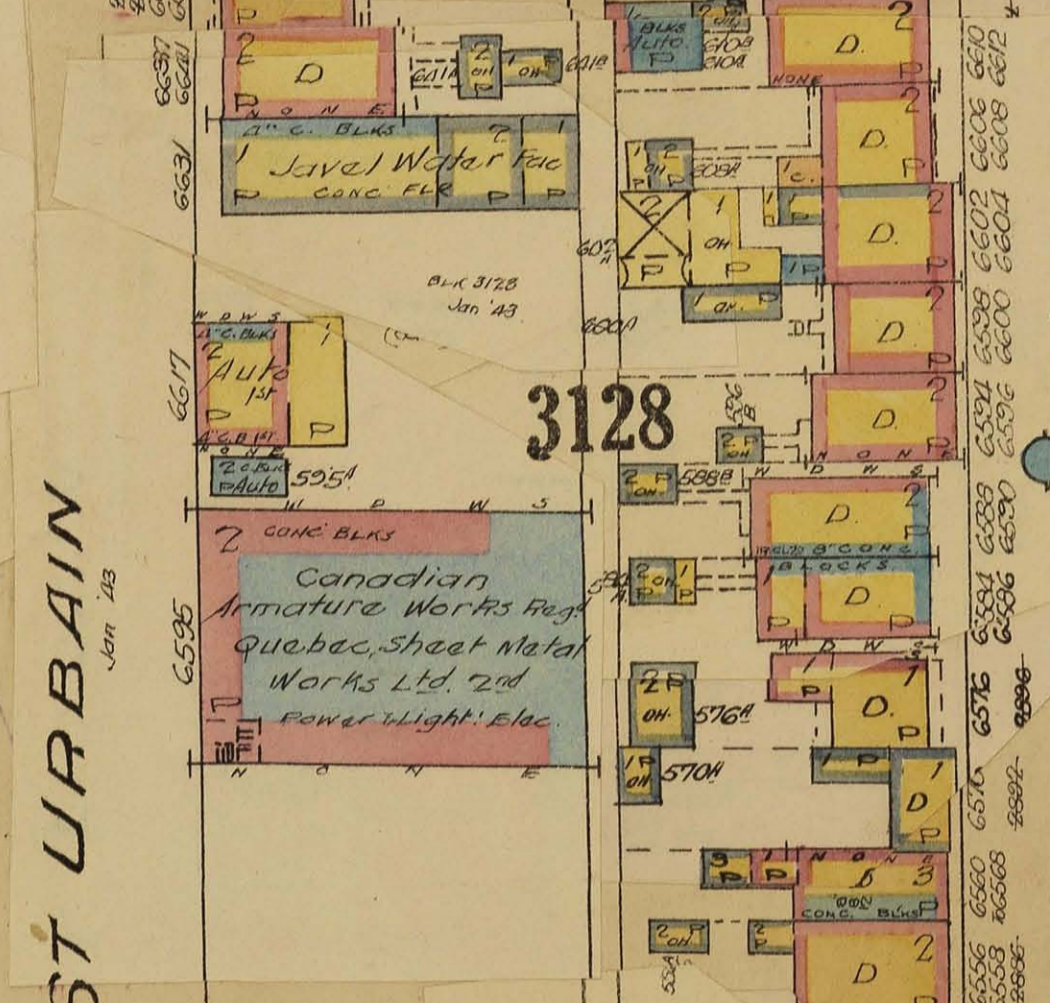
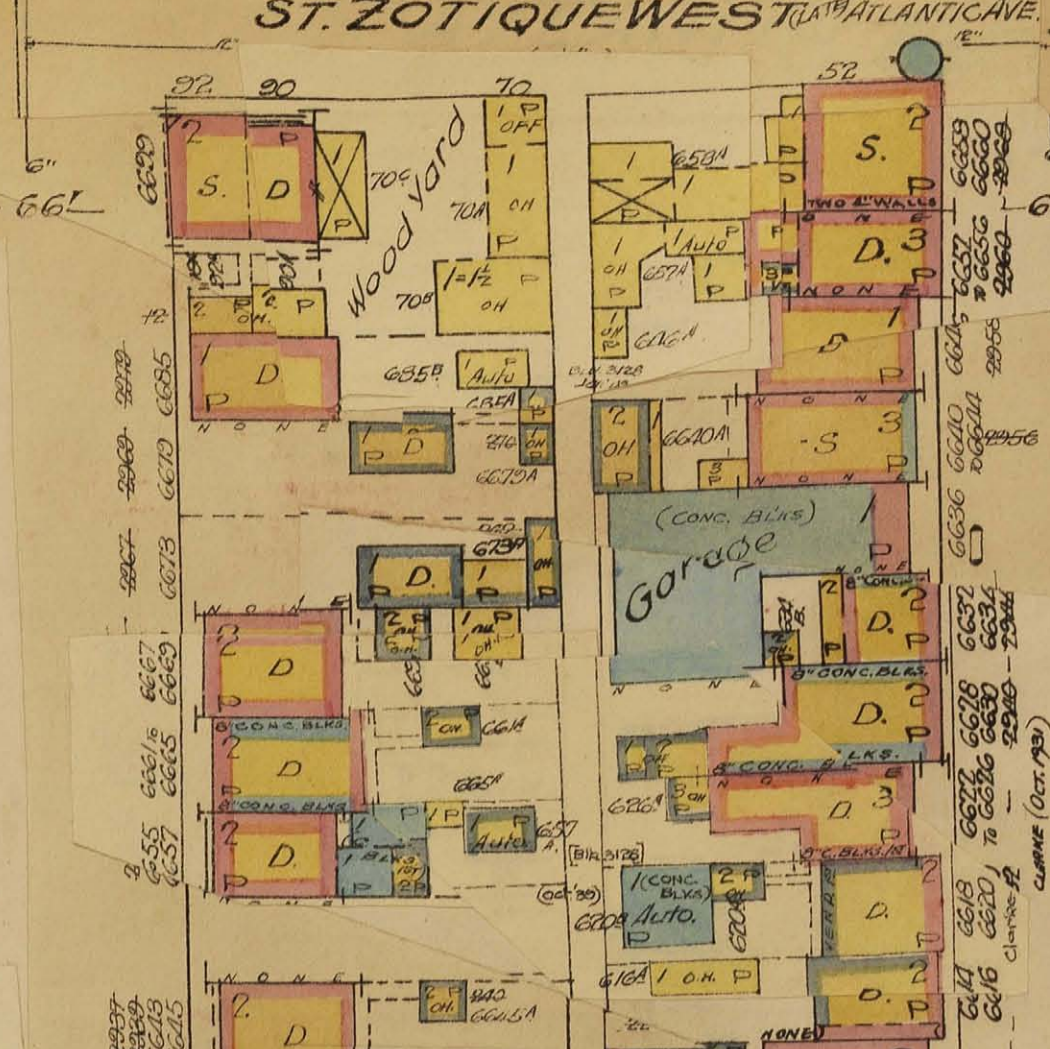
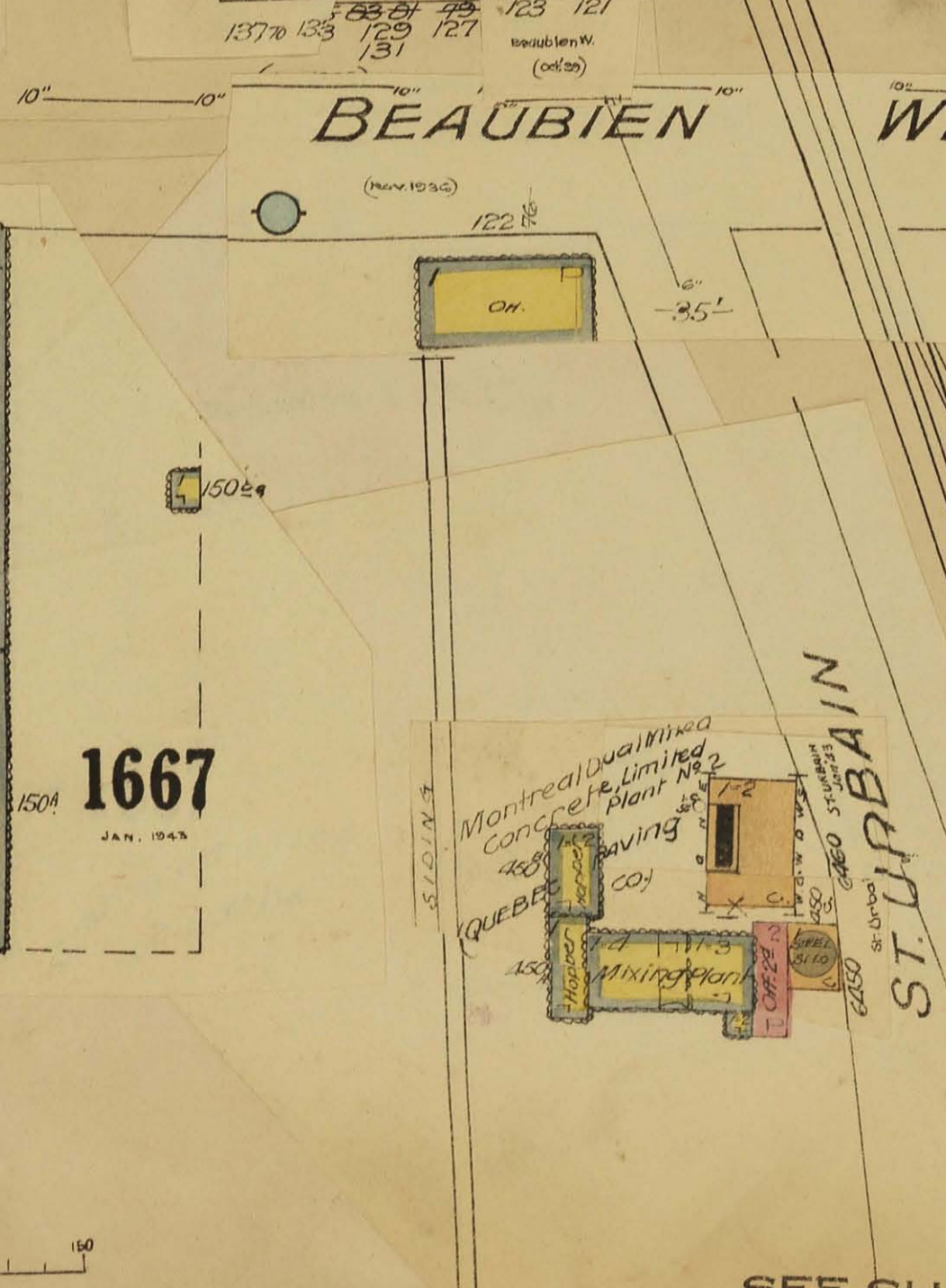
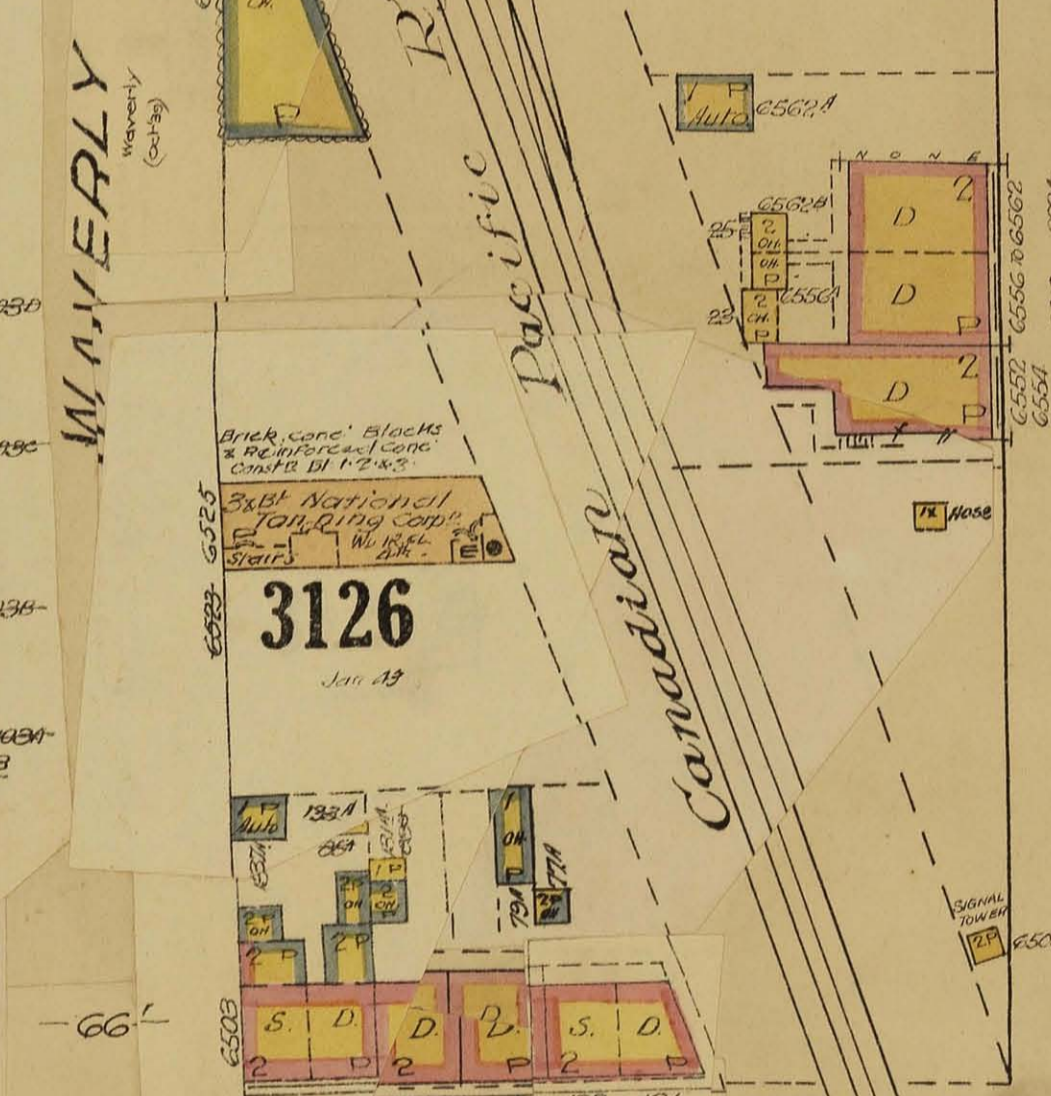
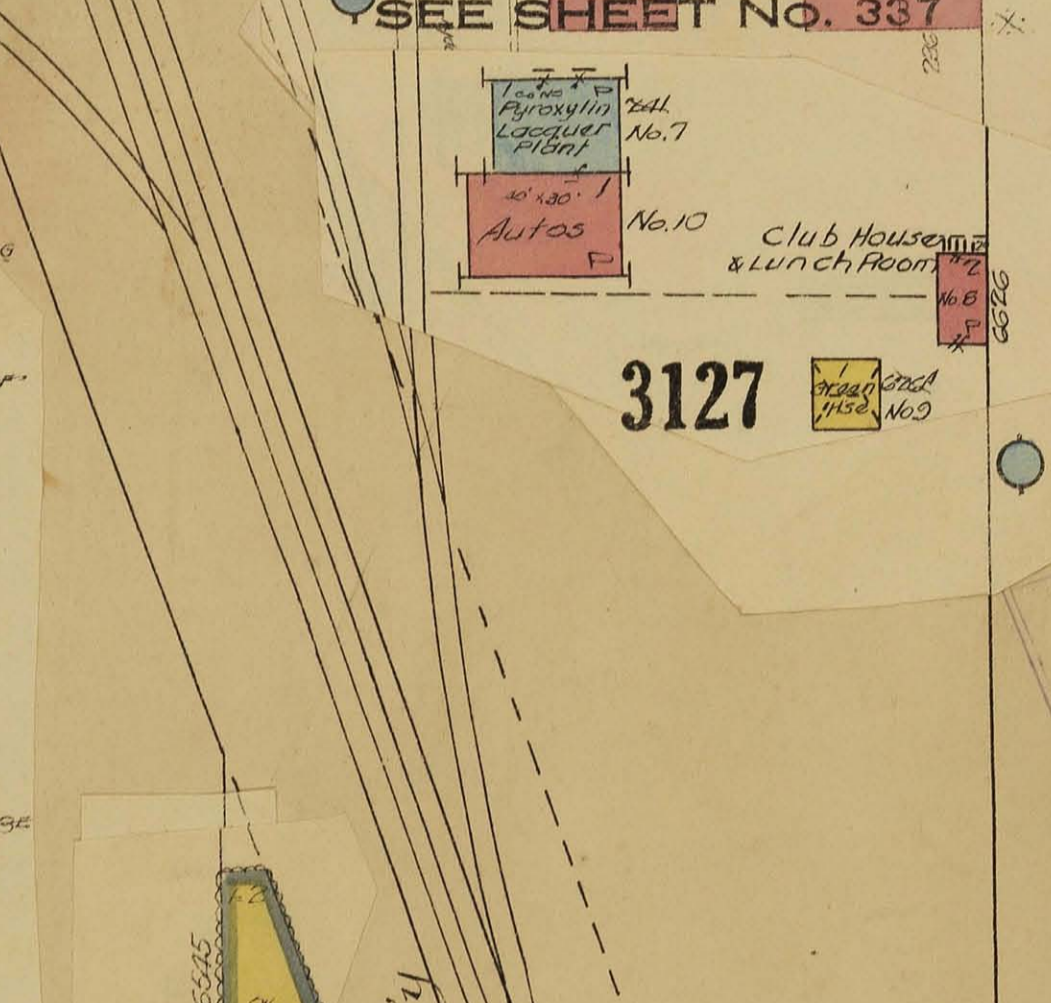
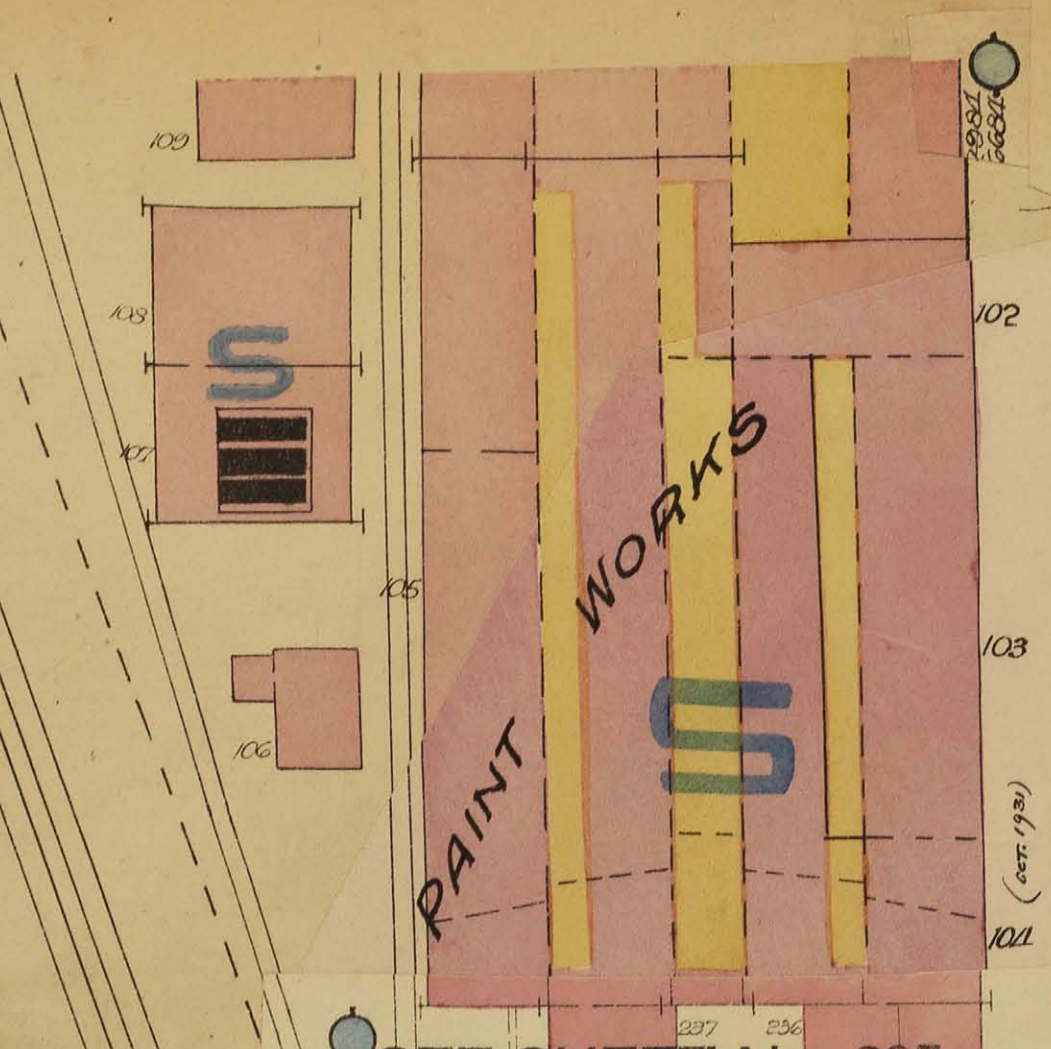
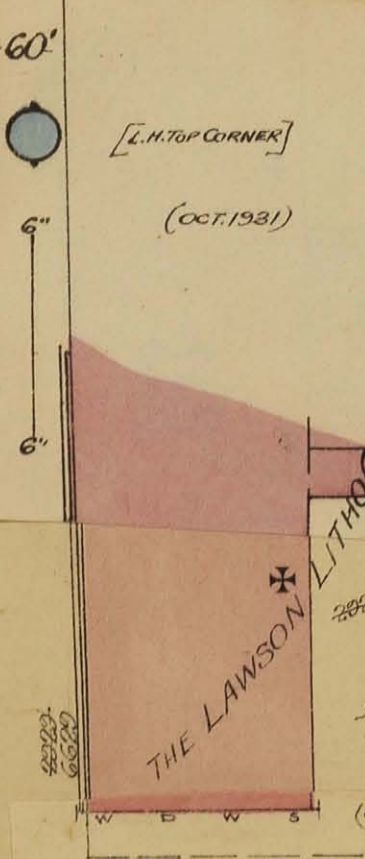
BEAUBIEN YARD (Full of tracks)

SCALE 50 FT = 1 INCH

COPYRIGHT REGISTERED AT OTTAWA BY THE UNDERWRITERS SURVEY BUREAU LIMITED MONTREAL AND TORONTO

COPYRIGHT REGISTERED AT OTTAWA
BY THE
UNDERWRITERS SURVEY BUREAU, LIMITED
MONTREAL AND TORONTO

SEE SHEET NO. 330
ESPLANADE AVE.



Park

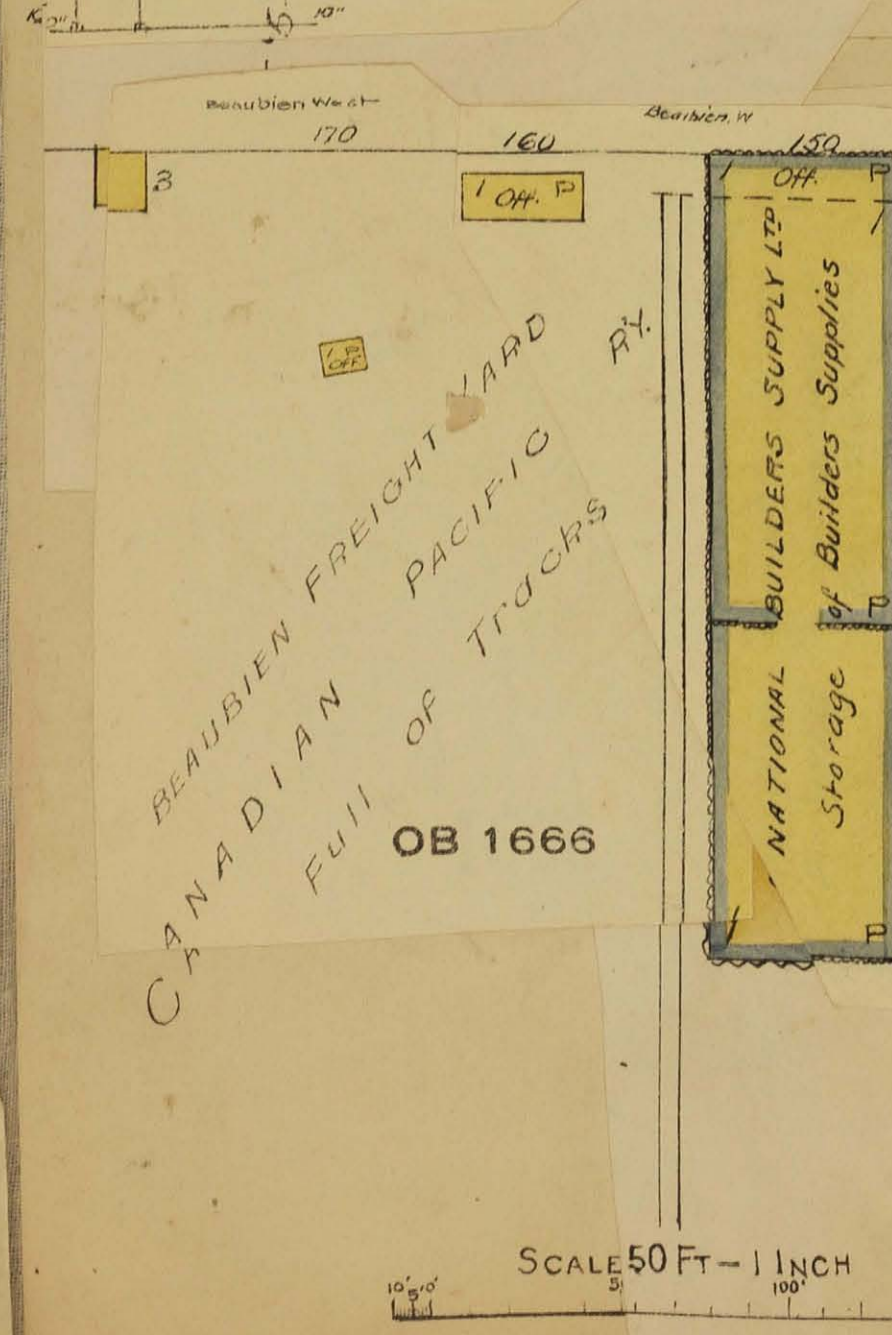
W. WYERLY

Canadian Pacific Ry

ST. URBAIN

CLARKE

SEE SHEET NO. 332



SCALE 50 FT - 1 INCH

SEE SHEET NO. 338

COPYRIGHT REGISTERED AT OTTAWA BY THE UNDERWRITERS SURVEY BUREAU, LIMITED MONTREAL AND TORONTO

SEE SHEET NO. 331

ST. LAWRENCE BOULEVARD

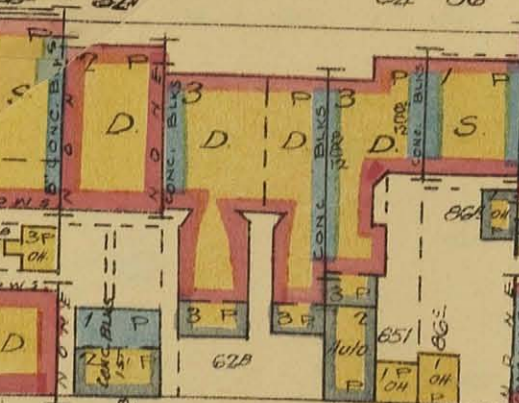
CASGRAIN AVE.

ALMA AVE.

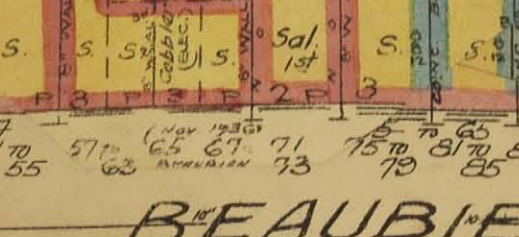
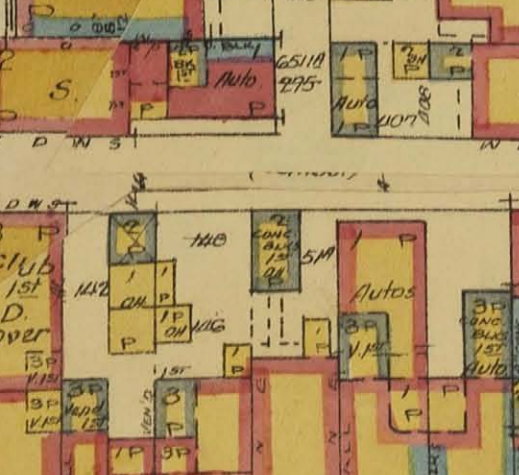
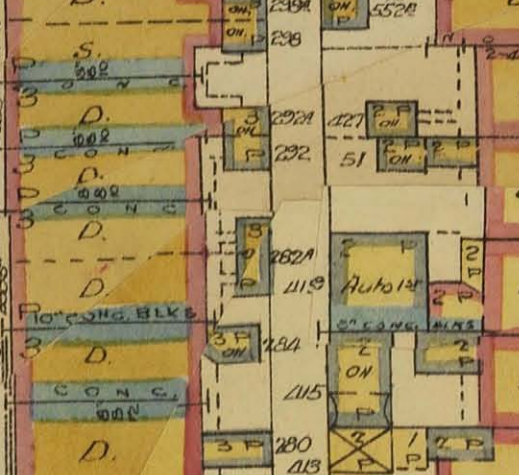
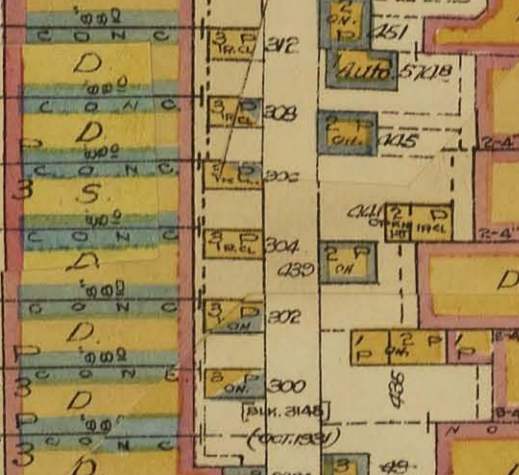
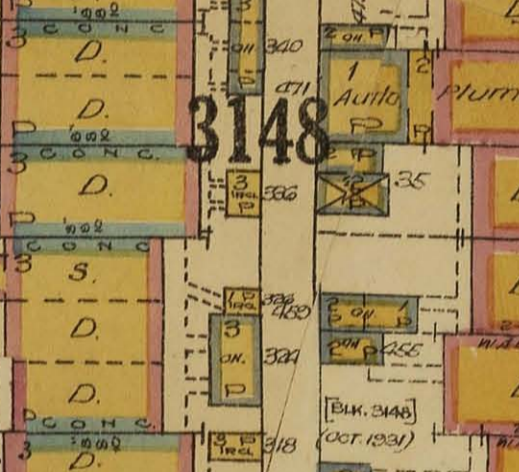
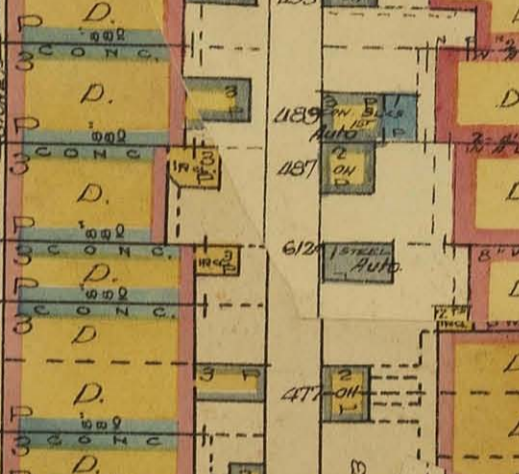
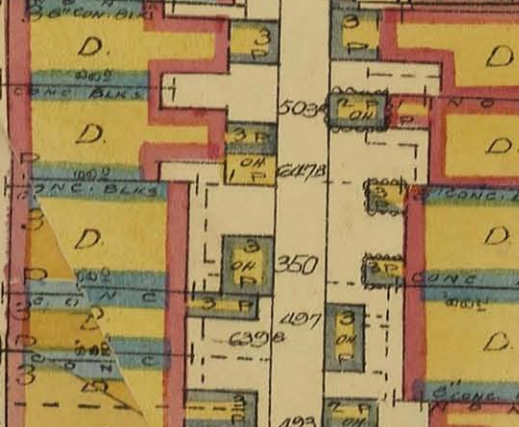
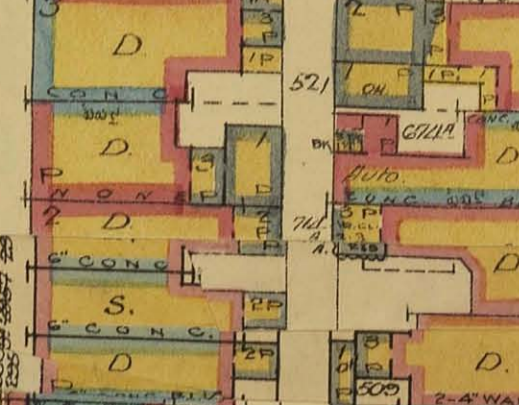
SEE SHEET NO. 333

ST. ZOTIQUE EAST

(MARCH 1925)


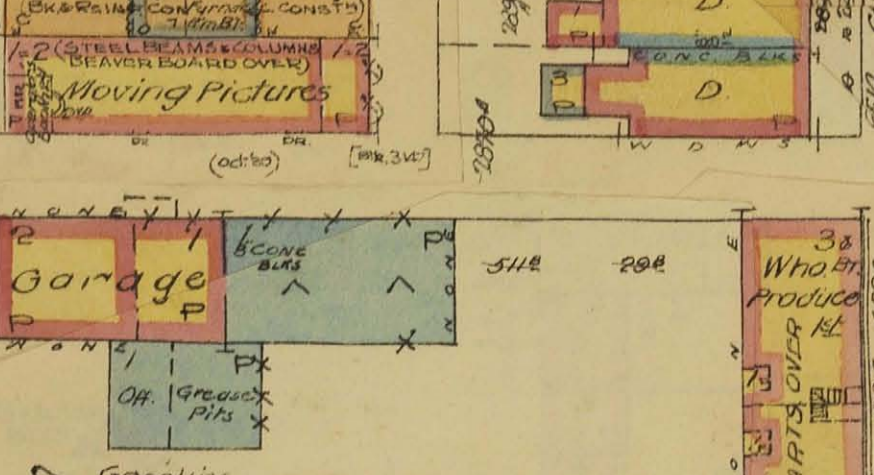
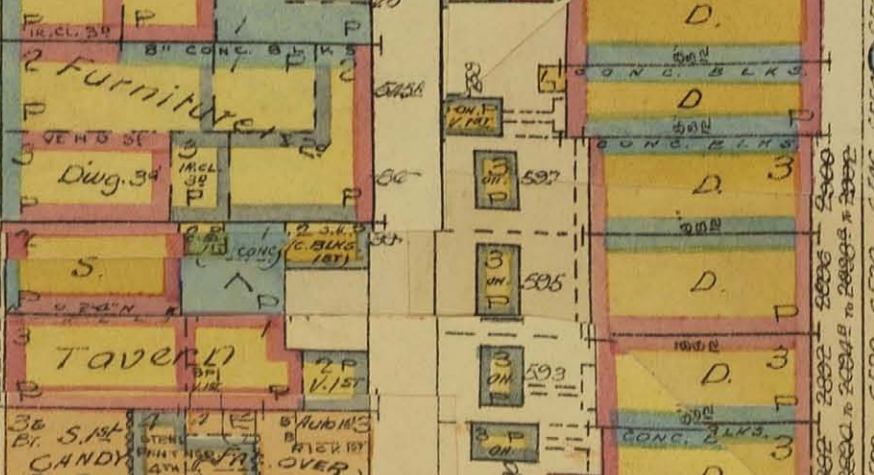
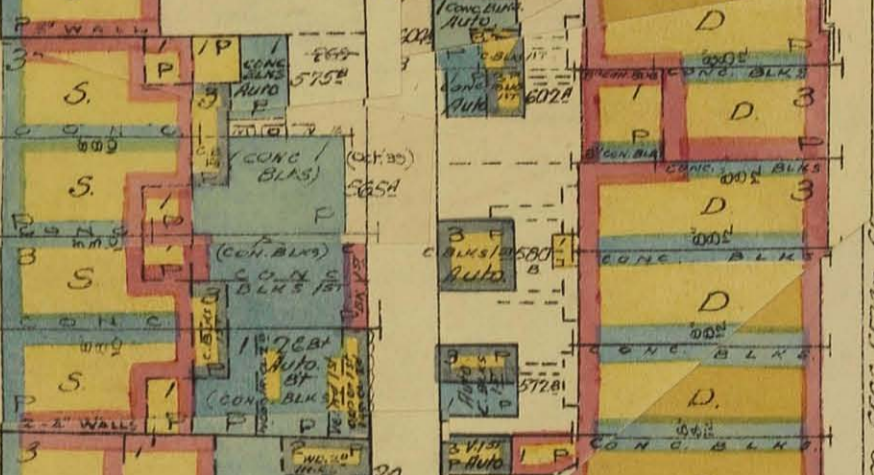
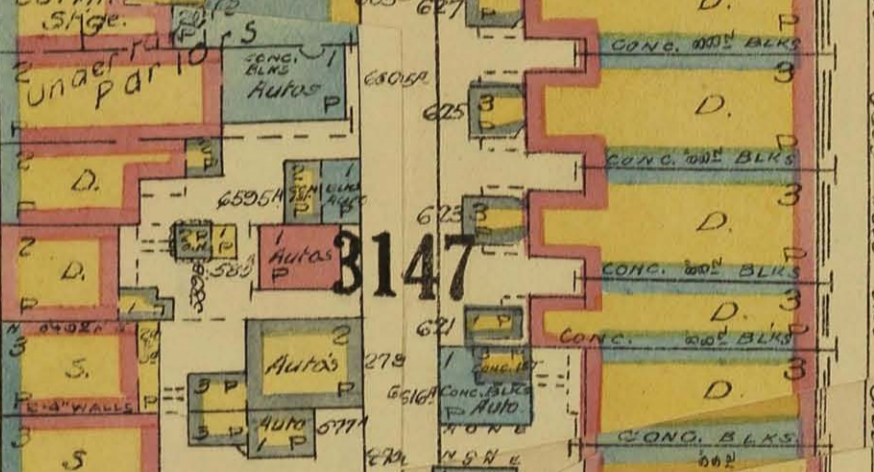
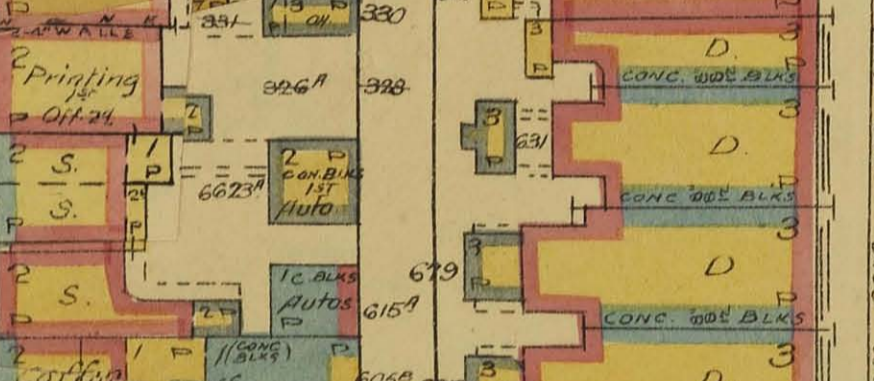
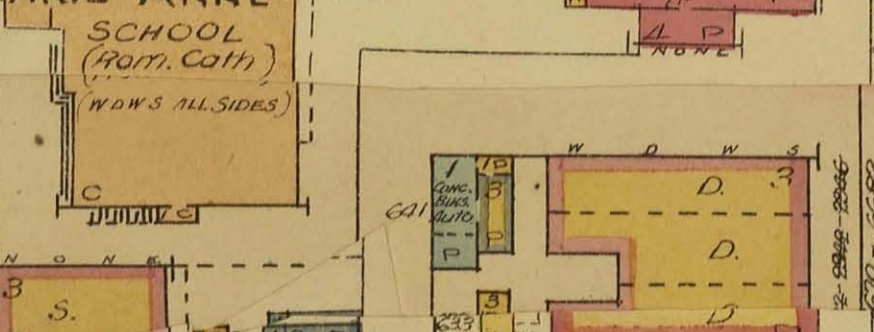
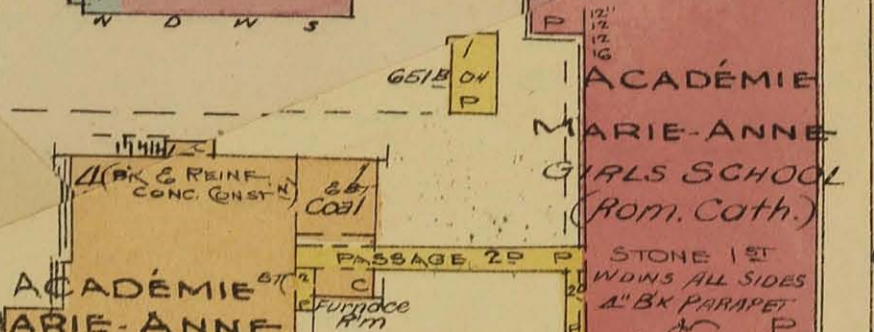
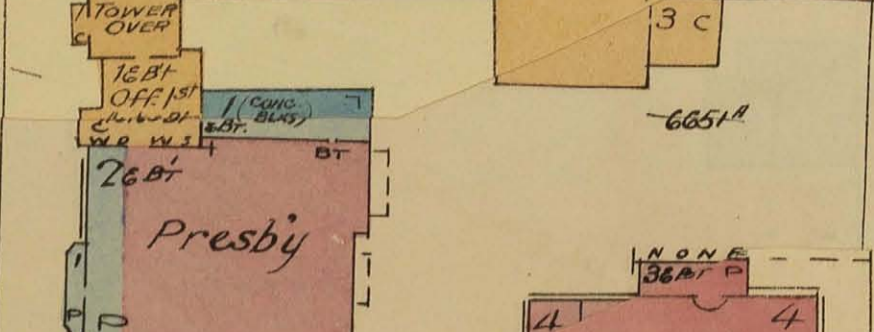
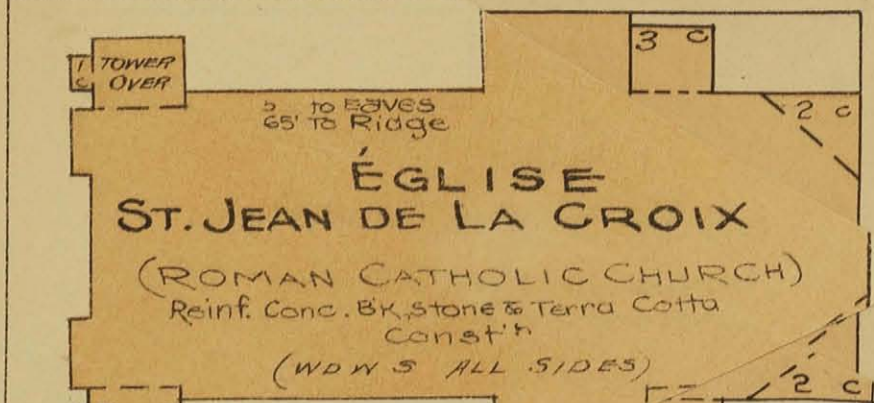


(NOV 1927)



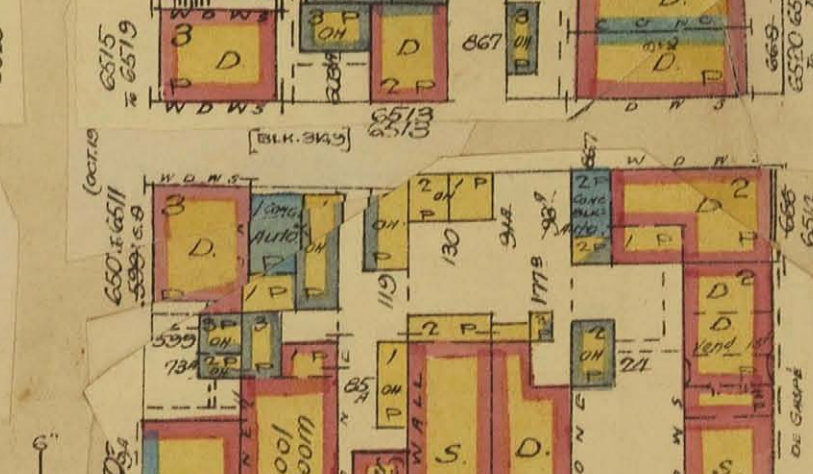
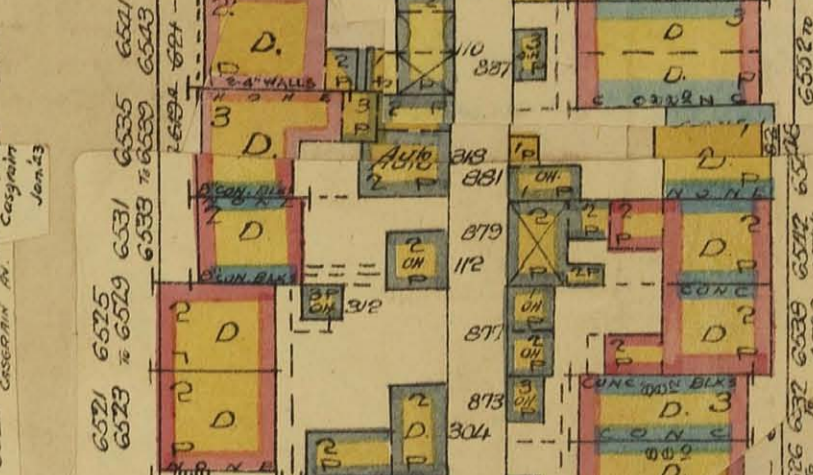
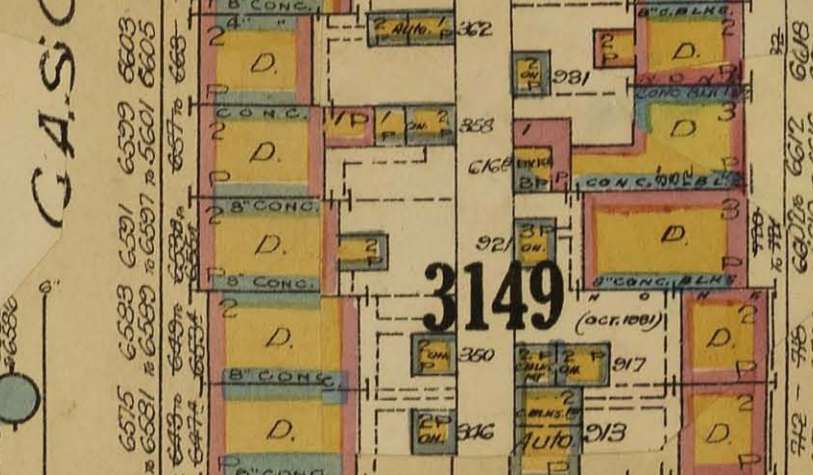
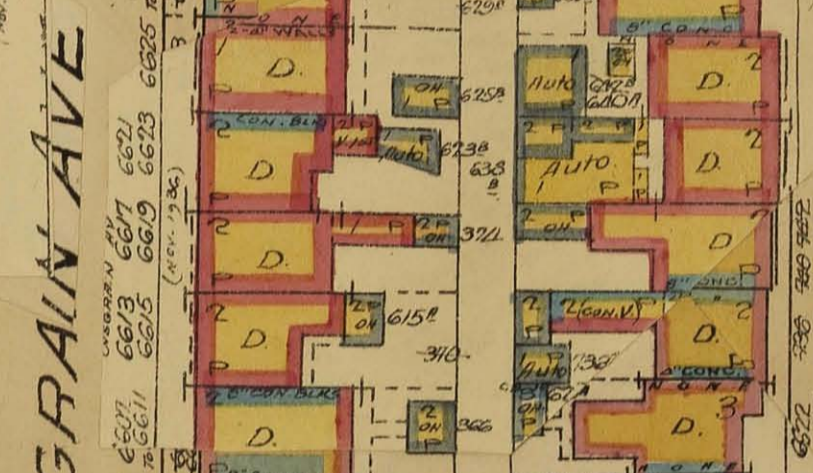
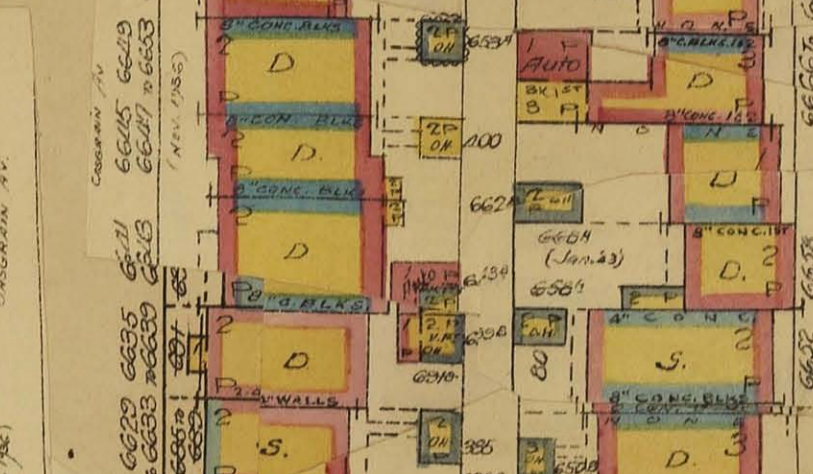
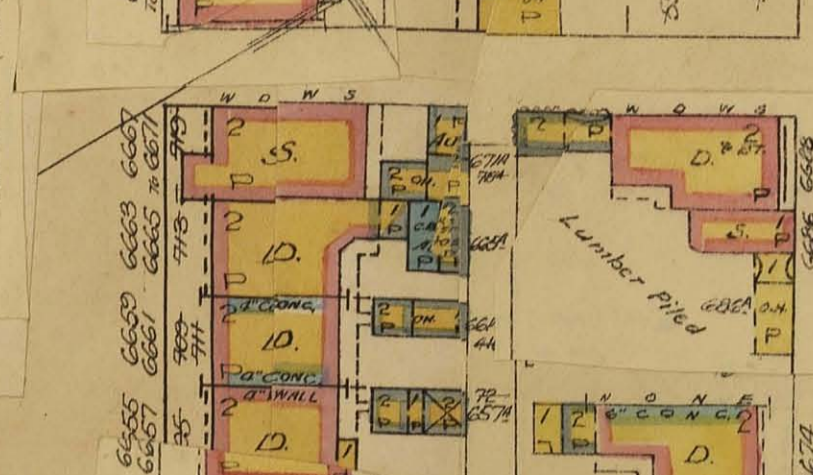
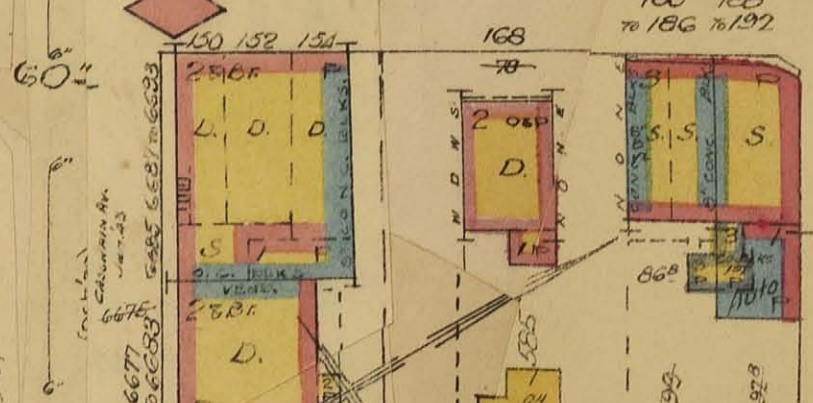
BEAUBIEN (Sept. 1925)

SEE SHEET NO. 324



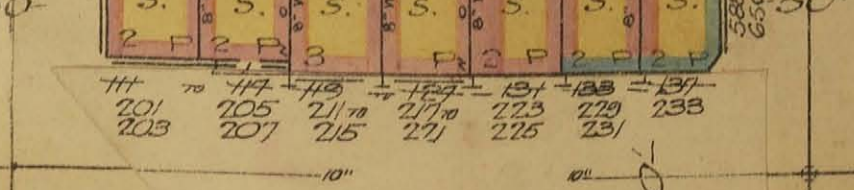
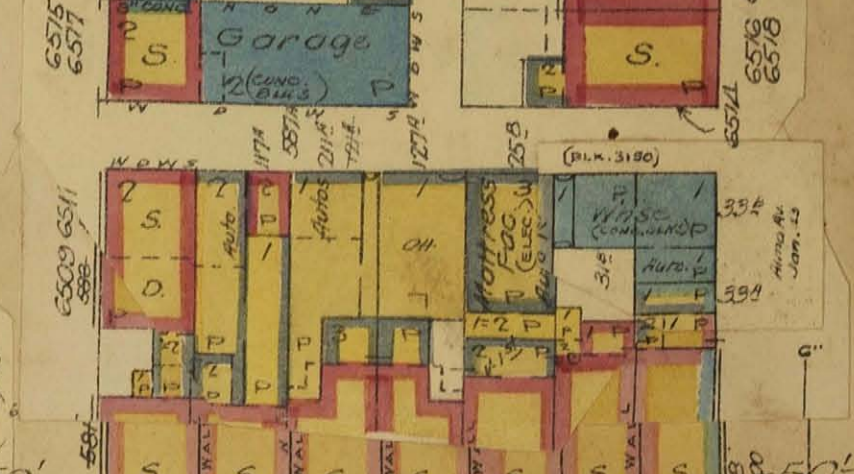
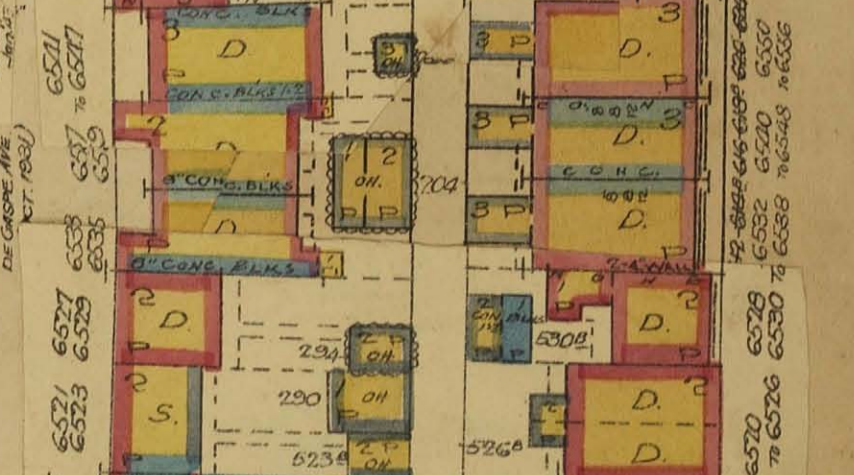
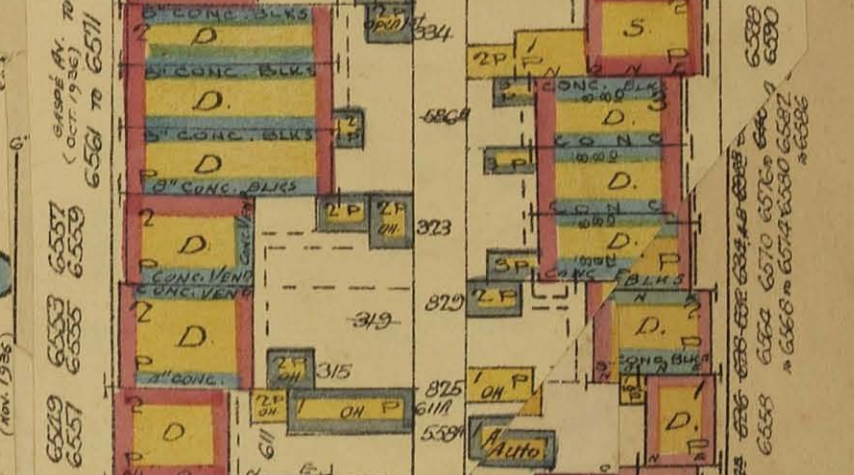
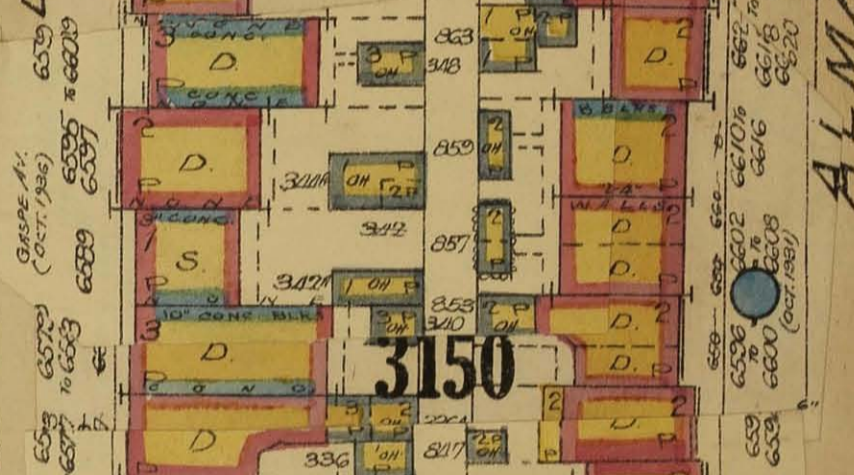
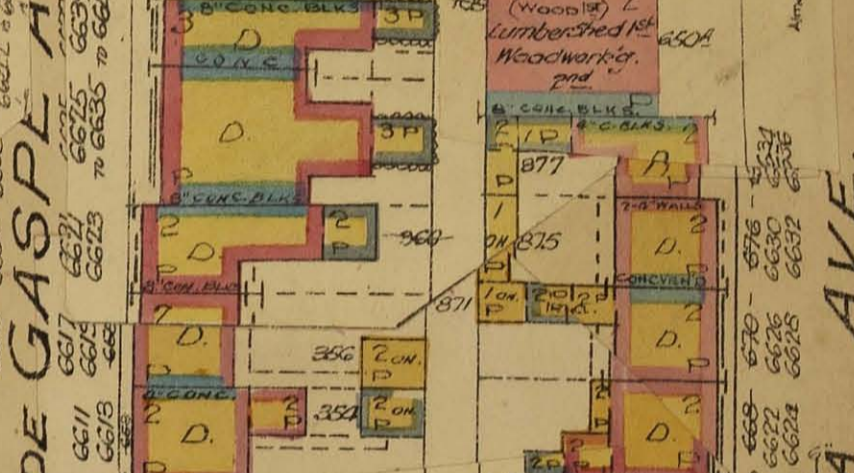
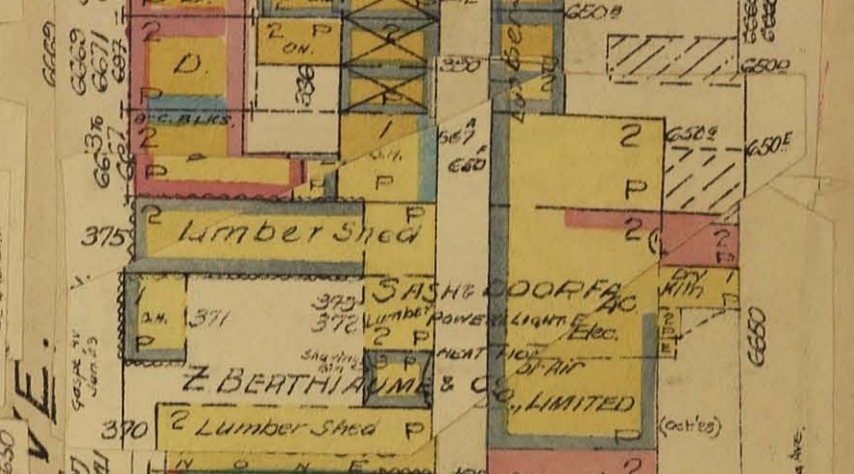
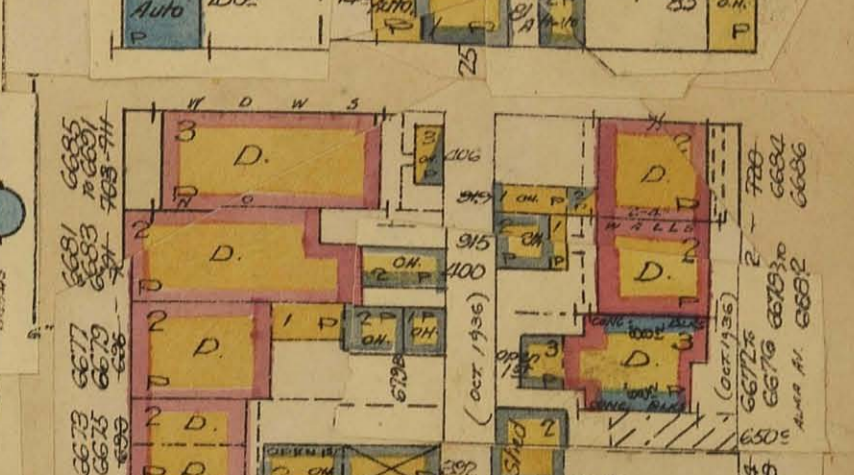
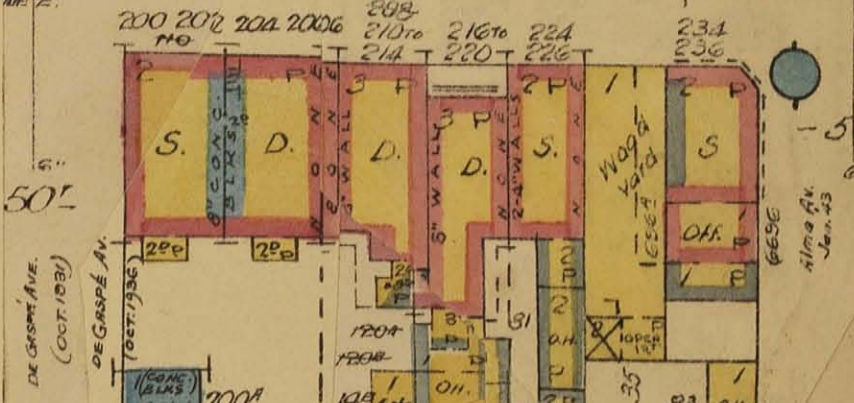
SCALE 50 FT. = 1 INCH

SEE SHEET NO. 331



BEAUBIEN AVE. EAST (Sept. 1925)

SEE SHEET NO. 324



BEAUBIEN AVE. EAST (Sept. 1925)

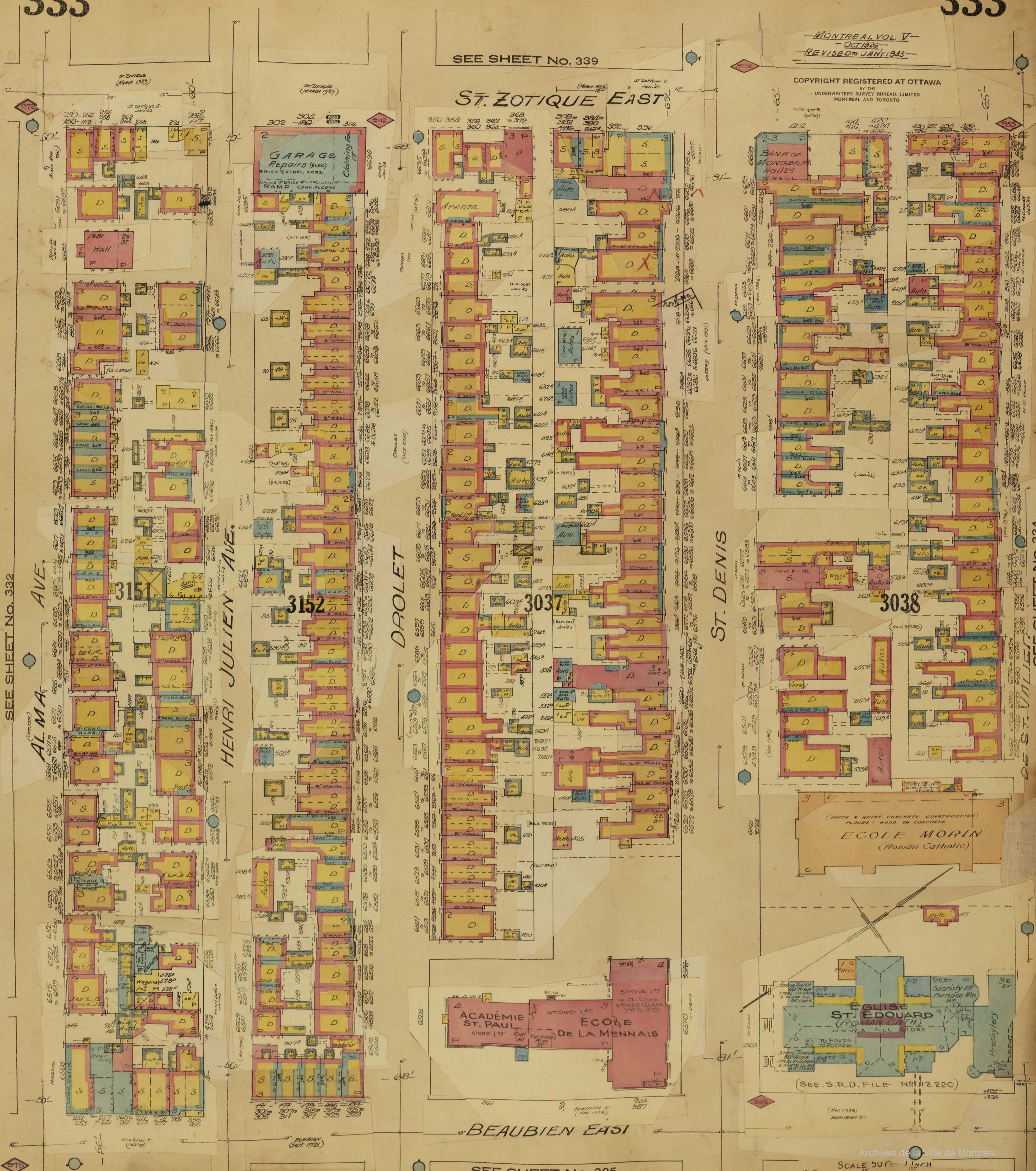
SEE SHEET NO. 324

SEE SHEET NO. 339

MONTREAL VOL. V
OCT 1926
REVISED TO JAN 1943

COPYRIGHT REGISTERED AT OTTAWA
BY THE
UNDERWRITERS SURVEY BUREAU, LIMITED
MONTREAL AND TORONTO

ST. ZOTIQUE EAST



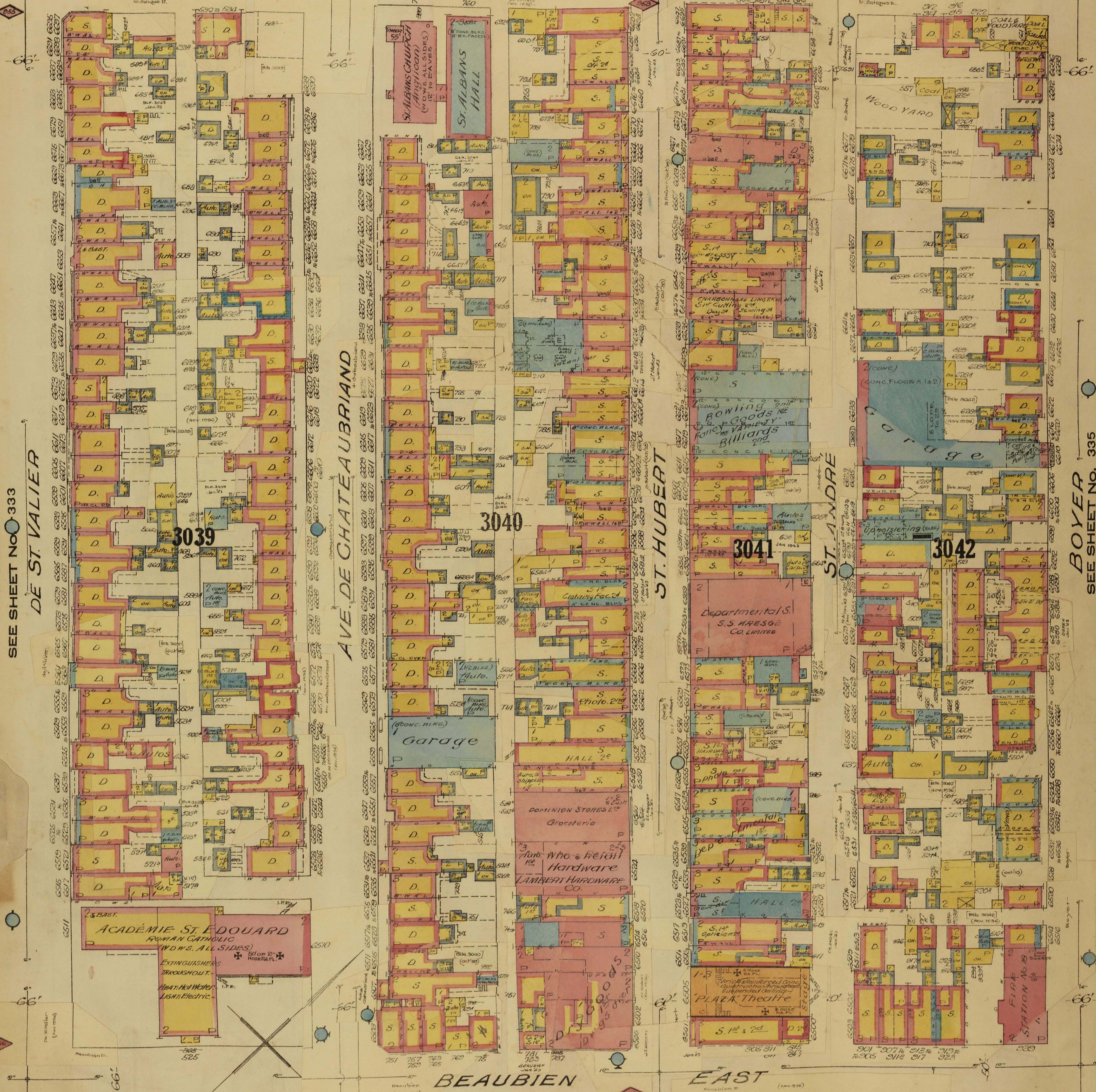
SEE SHEET NO. 332

SEE SHEET NO. 334

SEE SHEET NO. 325

SEE SHEET No. 340

ST. ZOTIQUE EAST



SEE SHEET No. 333

DE ST. VALIER

AVE. DE CHATEAUBRIAND

ST. HUBERT

ST. ANDRE

BOYER SEE SHEET No. 335

SEE SHEET No. 326

BEAUBIEN EAST

EAST

COPYRIGHT REGISTERED AT OTTAWA
BY THE
UNDERWRITERS SURVEY BUREAU, LIMITED
MONTREAL AND TORONTO

ST. ANDRE

Archives de la Ville de Montréal

SCALE 50 FT. = 1 INCH

SEE SHEET No. 341

ST. ZOTIQUE EAST

MONTREAL, VOL. V
- OCT. 1926 -
- REVISED TO JAN. 1943 -

SEE SHEET No. 334

BOYER

3043

AVÉ. CHRISTOPHE COLOMB

3071

DE LA ROCHE

3072

DE NORMANVILLE AVE.

SEE SHEET No. 1045 VOL X

COPYRIGHT REGISTERED AT OTTAWA

BY THE
UNDERWRITERS SURVEY BUREAU, LIMITED
MONTREAL AND TORONTO

BEAUBIEN EAST

SEE SHEET No. 327

SCALE 50 FT. = 1 INCH



336

336

COPYRIGHT REGISTERED AT OTTAWA
BY THE
UNDERWRITERS SURVEY BUREAU, LIMITED
MONTREAL AND TORONTO

SEE SHEET NO. 1011 VOL X
HUTCHISON

SEE SHEET NO. 342

HUTCHISON

SEE SHEET NO. 3110B

HUTCHISON

SEE SHEET NO. 337

HUTCHISON

HUTCHISON

HUTCHISON

HUTCHISON

HUTCHISON

HUTCHISON

HUTCHISON

HUTCHISON

HUTCHISON

HUTCHISON

HUTCHISON

AVE.

PARK

JEANNE MANCE

3102

3101
GARAGE

3107

GRAND

MOZART
AVE. WEST

BEAUMONT AVE.

3105

3108

Canadian Pacific R.V.

ANGLIN NORCROSS LTD
YARD

ESPLANADE AVE.

3104

3106

3109

PARK

JEANNE MANCE

SCALE 50 FT. = 1 INCH

ST. ZOTIQUE WEST
(LATE ATLANTIC AVE)

ST. ZOTIQUE WEST
(LATE ATLANTIC AVE)

JEANNE MANCE

ESPLANADE AVE

3122

3123

3124 WAREHOUSE

BOUNDARY BETWEEN THE CITY OF OUTREMONT
MONTREAL

HUTCHISON

HUTCHISON

337

SEE SHEET No. 342

337

MONTREAL VOL. V
OCT. 1926
REVISED TO JAN. 1943
22 20 18 16



SEE SHEET NO. 336

SEE SHEET NO. 338

COPYRIGHT REGISTERED AT OTTAWA

BY THE UNDERWRITERS SURVEY BUREAU, LIMITED
MONTREAL AND TORONTO

Archives de la Ville de Montréal

This plan is the property of the UNDERWRITERS' SURVEY BUREAU, LIMITED, (unauthorized reproduction prohibited) and is loaned on the following conditions: that the plan is to be kept in good order, that it is to be used only in connection with business of Companies, Members of the Canadian Underwriters' Association, and is to be returned on request to the UNDERWRITERS' SURVEY BUREAU, LIMITED, Toronto and Montreal.

NOTE: Blocks Nos 3136, 3137, 3137A, & 3137B formerly shown here, now shown on sheet No 343.

SEE SHEET NO. 343

BELANGER EAST

DANTE

ST. ZOTIQUE EAST

SEE SHEET NO. 332

SEE SHEET NO. 337

SEE SHEET NO. 339

ST. LAWRENCE BOULEVARD

ST. DOMINIQUE

AVE. CASGRAIN

DE GASPE AVE.

ALMA AVE.

3138

3139A

3139E

3139B

3140

3142

3143

3144

COPYRIGHT REGISTERED AT OTTAWA
BY THE
UNDERWRITERS SURVEY BUREAU, LIMITED
MONTREAL AND TORONTO

SCALE 50 FT. = 1 INCH

COPYRIGHT REGISTERED AT OTTAWA
BY THE
UNDERWRITERS SURVEY BUREAU, LIMITED
MONTREAL AND TORONTO

SEE SHEET NO. 344

NOTE: Blocks Nos 3137^c and 3137^d formerly shown on this sheet are now shown on sheet No. 344.

SEE SHEET NO. 344

BELANGER EAST

BELANGER EAST

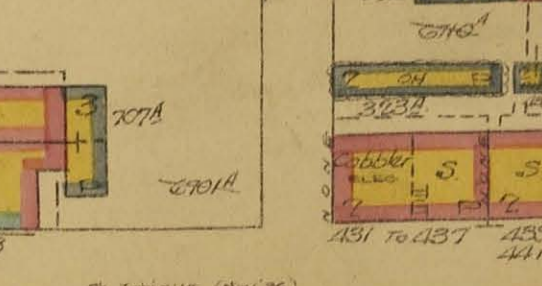
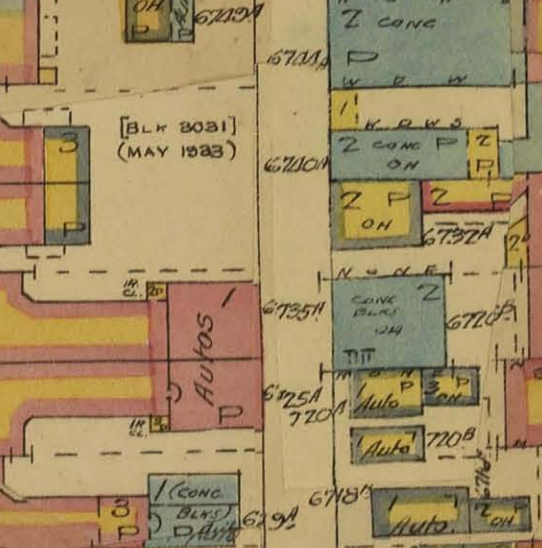
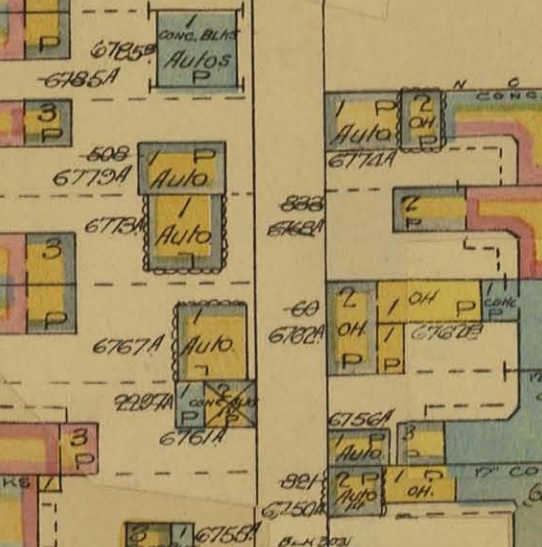
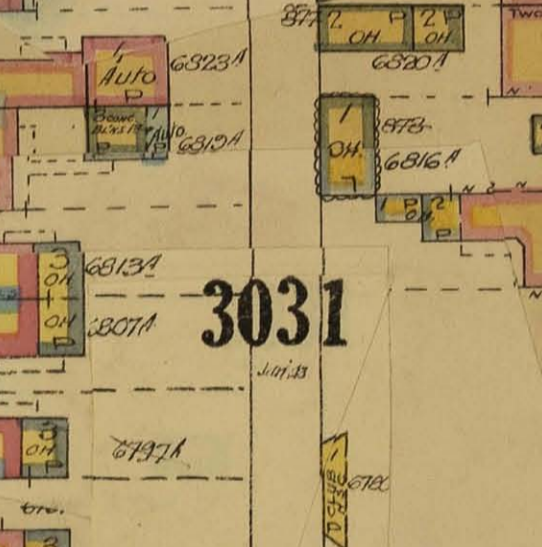
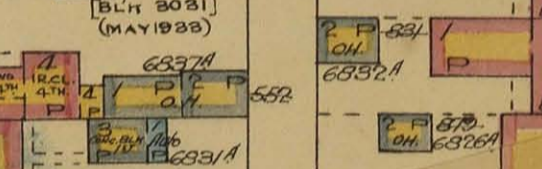
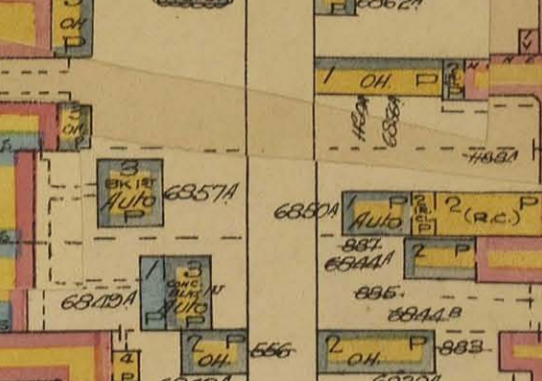
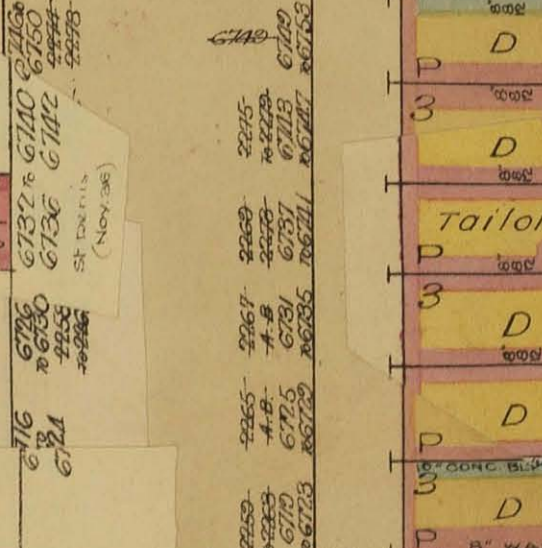
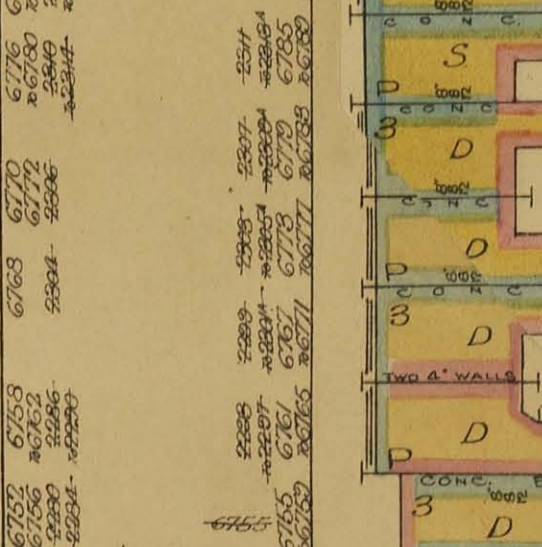
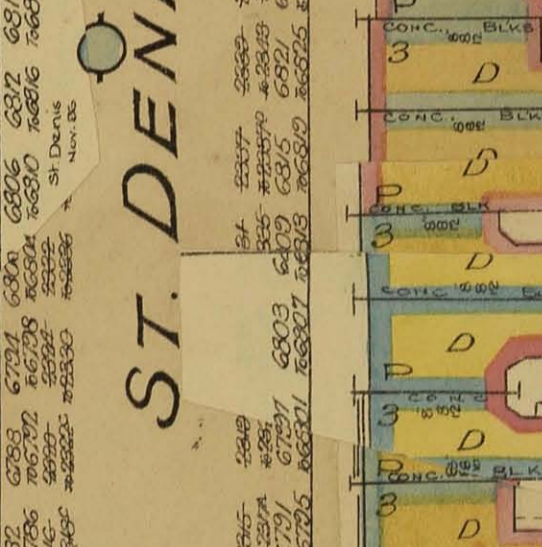

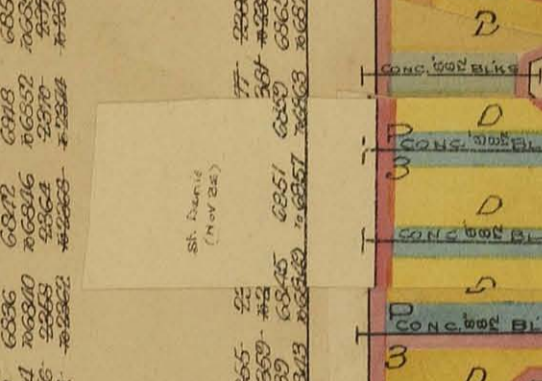
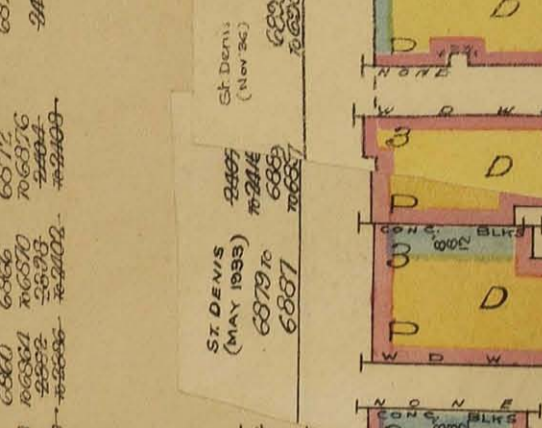
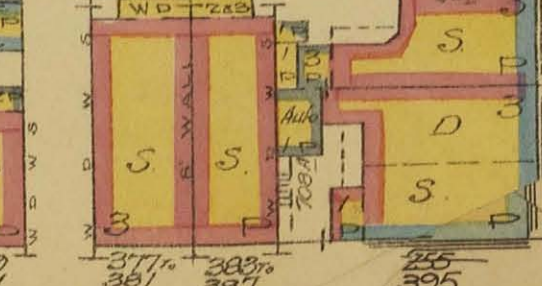
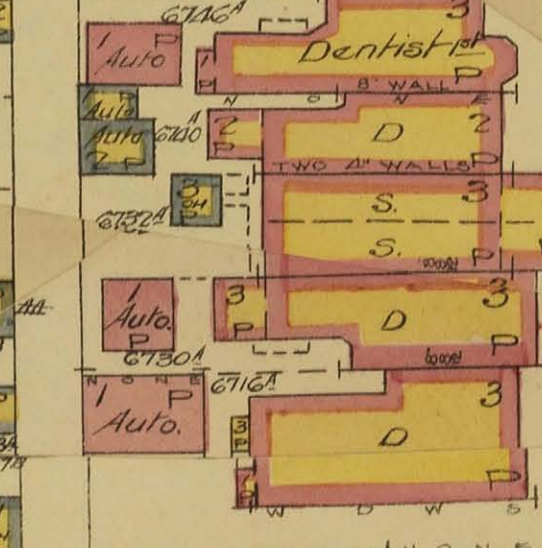
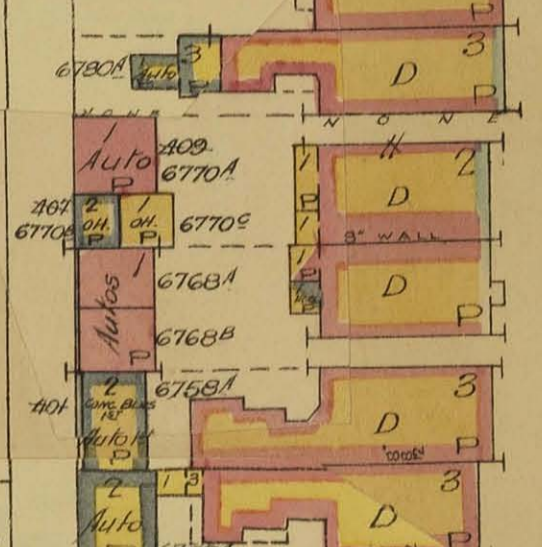
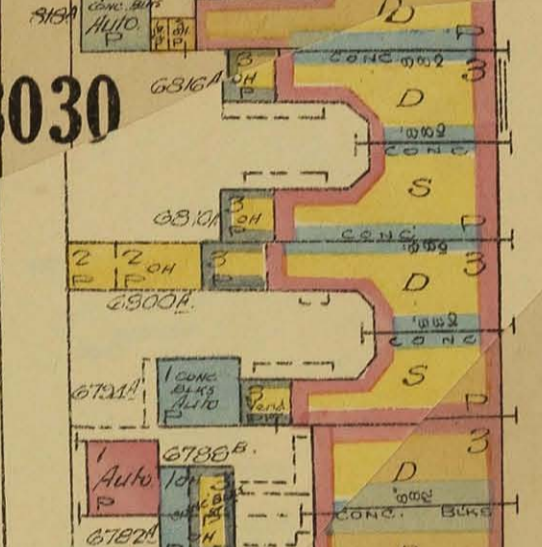
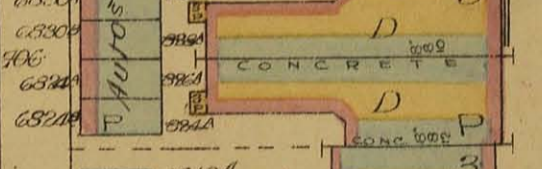
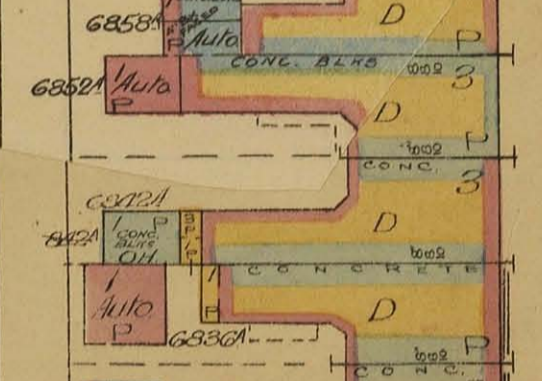
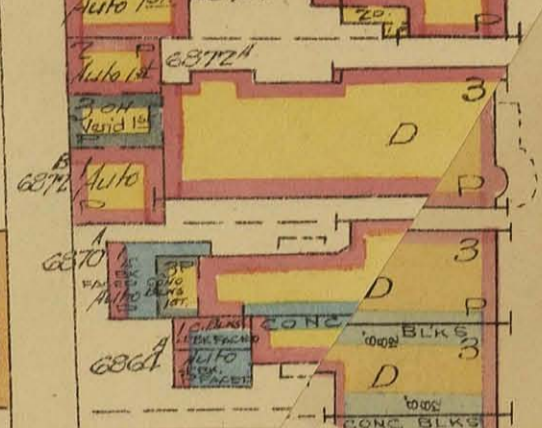
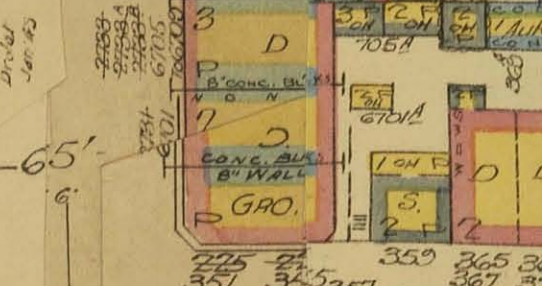
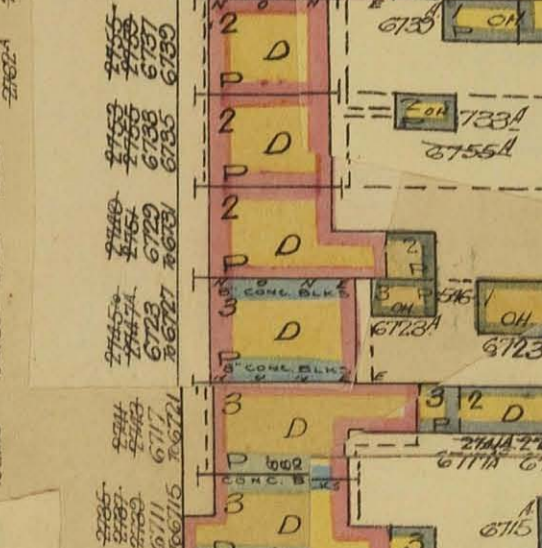
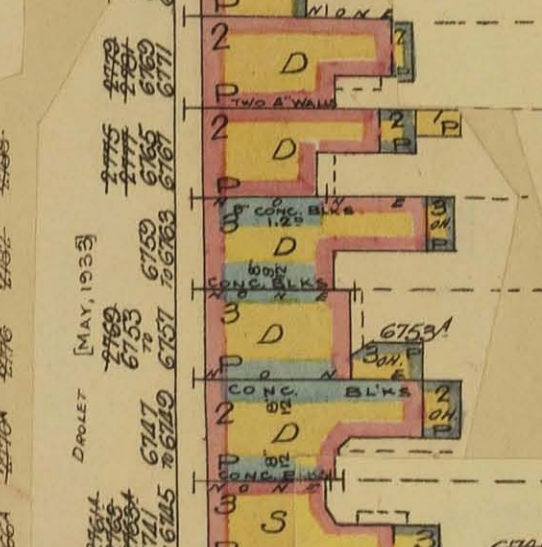
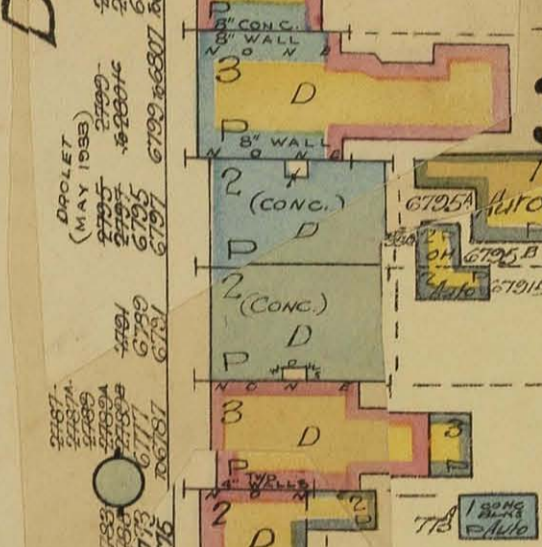
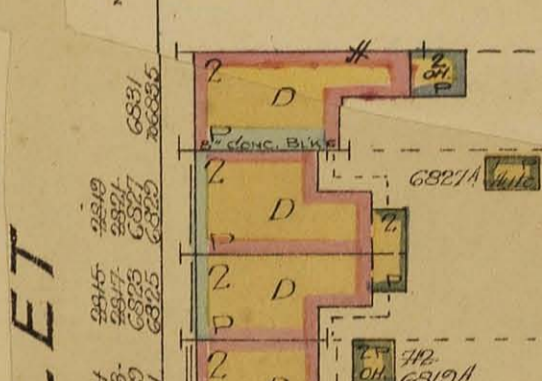
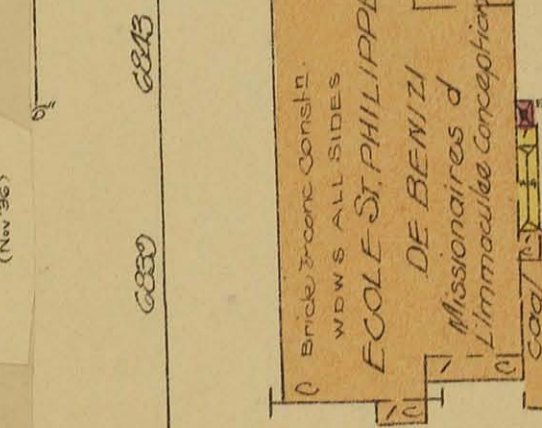
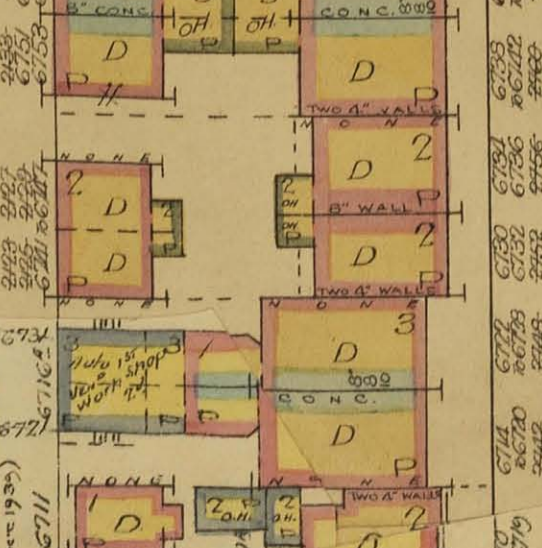
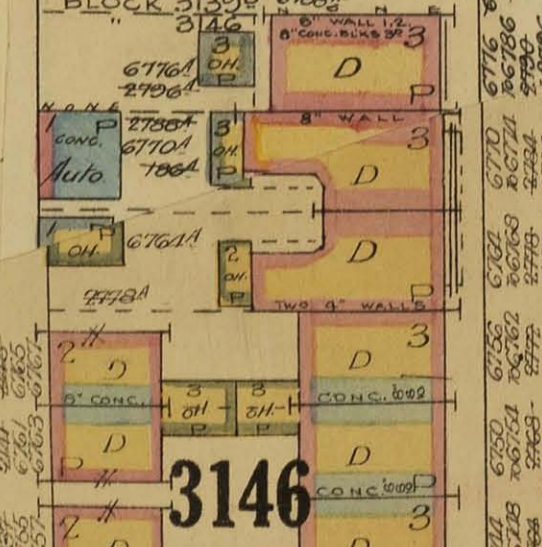
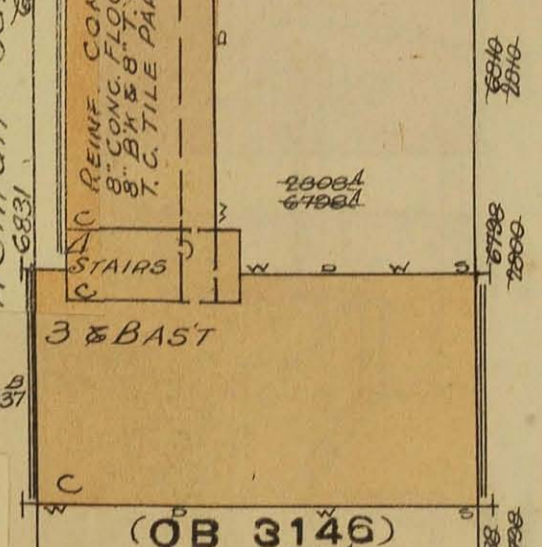
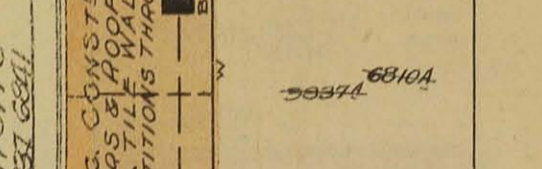
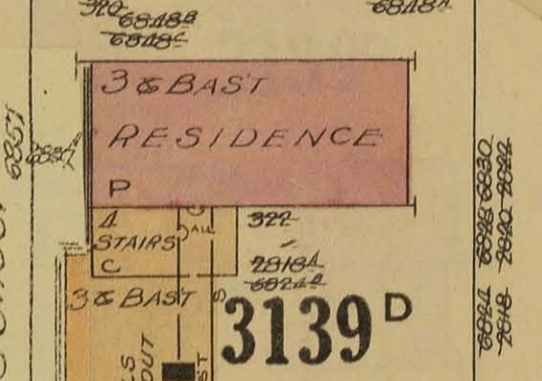
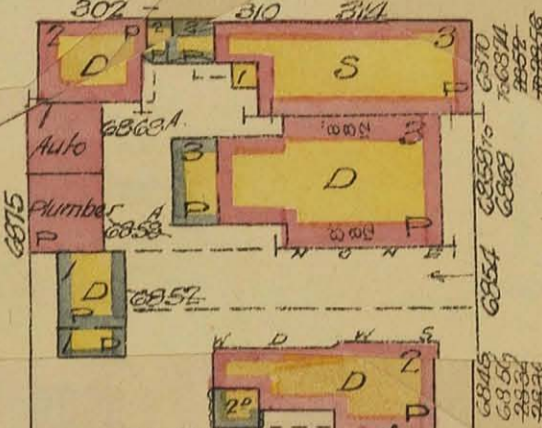
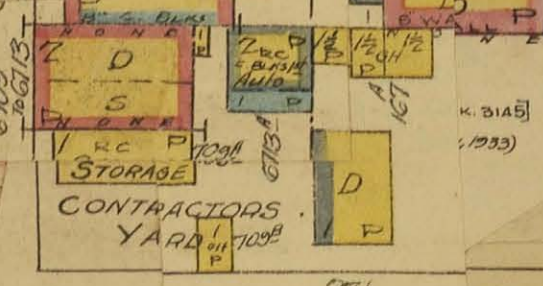
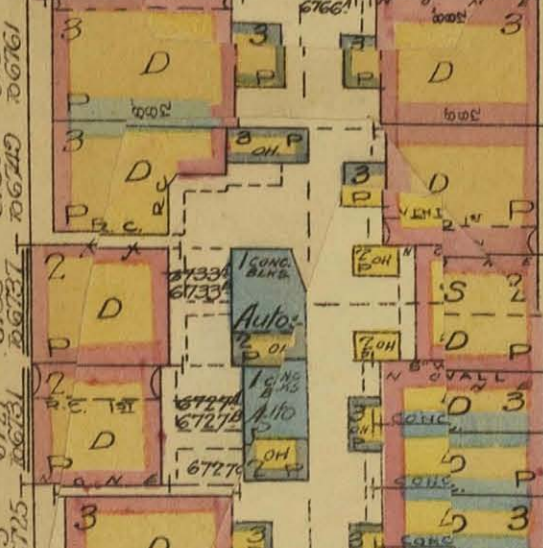
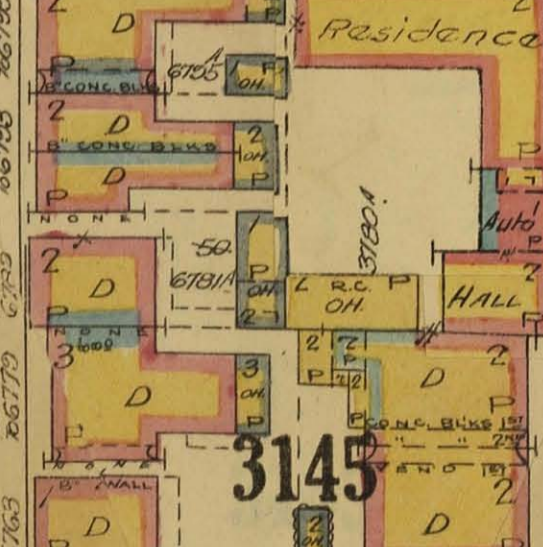

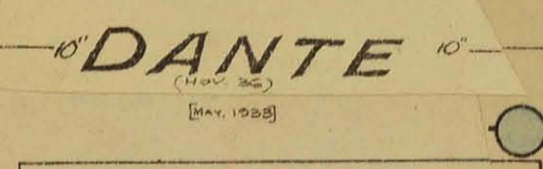
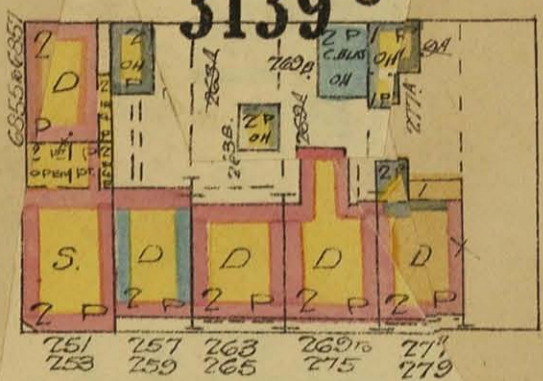
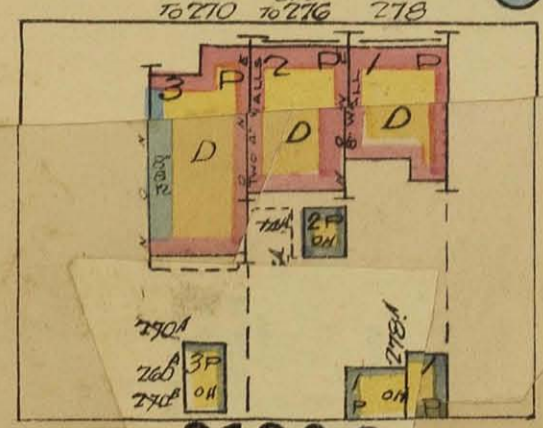
SEE SHEET NO. 338
ALMA AVE.

SEE SHEET NO. 340
HENRI JULIEN AVE
NOTRE DAME DE LA DEFENSE
ROMAN CATHOLIC SCHOOL

SEE SHEET NO. 340
DROLET

SEE SHEET NO. 340
ST. DENIS

SEE SHEET NO. 340
DE ST. VALIER



ST. ZOTIQUE (MARCH 1927)


SEE SHEET NO. 333

SCALE 50 FT. = 1 INCH

SEE SHEET No. 345

BELANGER

EAST



SEE SHEET NO. 339 DE ST. VALIER

AVE. DE CHATEAUBRIAND

ST. HUBERT

ST. ANDRE

SEE SHEET No. 341 BOYER

3032

3033

3034

3035

ST. ZOTIQUE EAST

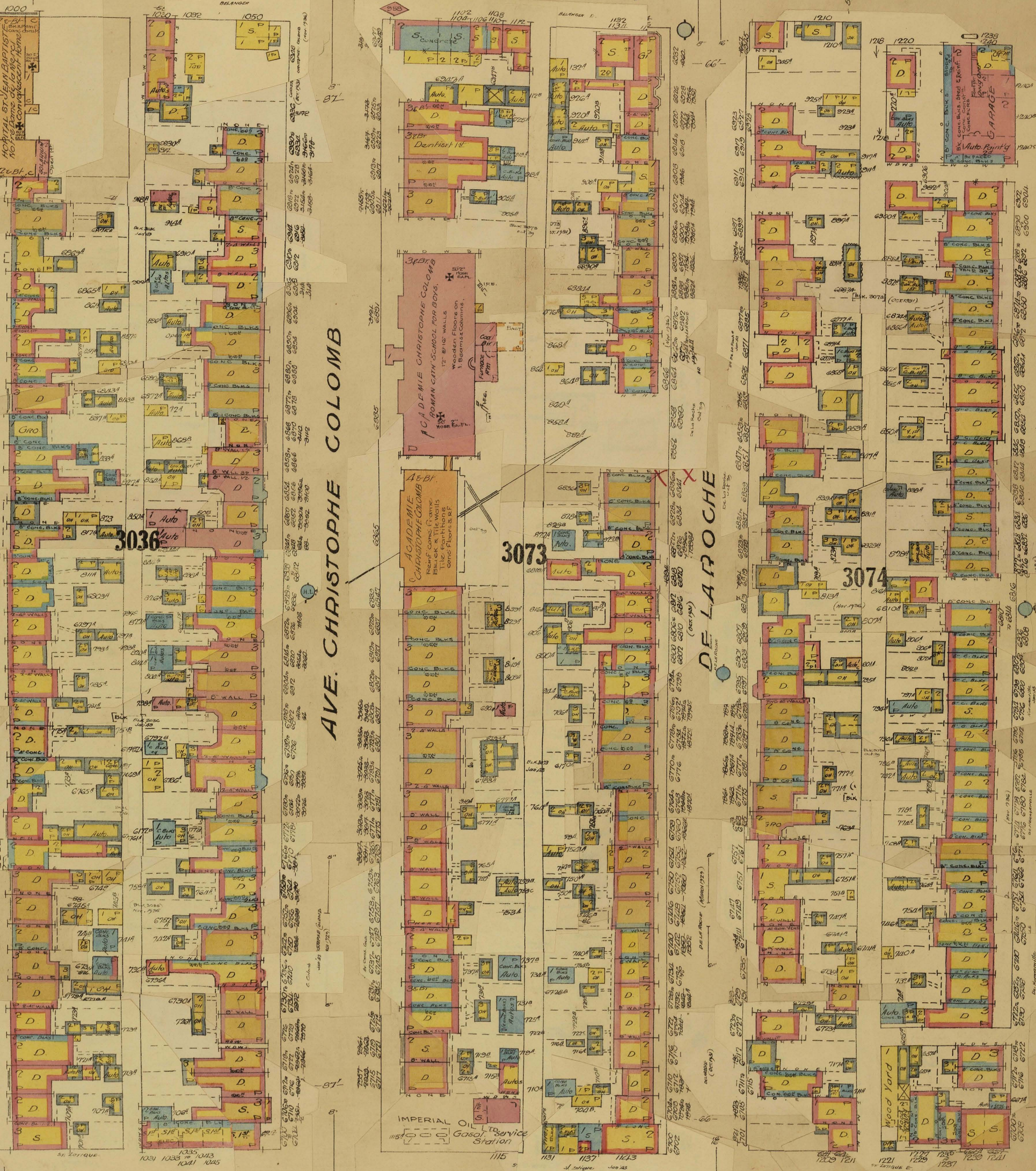
SEE SHEET No. 334

SEE SHEET NO. 346

BELANGER EAST

SEE SHEET NO. 340

BOYER
(MARCH 1922)



COPYRIGHT REGISTERED AT OTTAWA
BY THE
UNDERWRITERS SURVEY BUREAU, LIMITED
MONTREAL AND TORONTO

ST. ZOTIQUE EAST

SEE SHEET NO. 335

DE NOY MANVILLE
SEE SHEET NO. 104 VOL X (PROPOSED)

COPYRIGHT REGISTERED AT OTTAWA
BY THE
UNDERWRITERS SURVEY BUREAU, LIMITED
MONTREAL AND TORONTO

SEE SHEET NO. 1006 VOL. X

JEAN TALON WEST

JEAN TALON
(NOV. 1936)

(OCT. 1931)

JEAN TALON
Jan 43

Apart's

Autos
Contractors
Yard

3110A

3111A

3111B

3112

3110B

FACTORY
CONC. BLDG.

MOZART AVE. WEST

SCALE 50 FT. = 1 INCH

SEE SHEET NO. 337

ST. LAWRENCE BOULEVARD
SEE SHEET NO. 343

SEE SHEET NO. 1005 VOL. X

ALEXANDRA

CLARKE

S7 URBAIN

WAVERLEY

ALEXANDRA AVE.

SEE SHEET NO. 336

Apart's

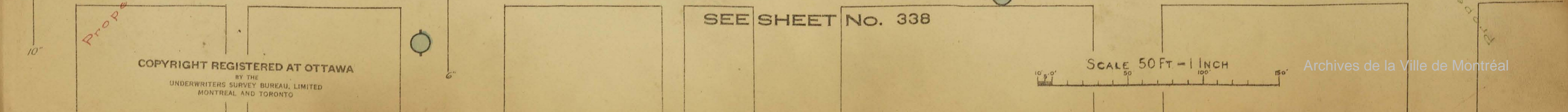
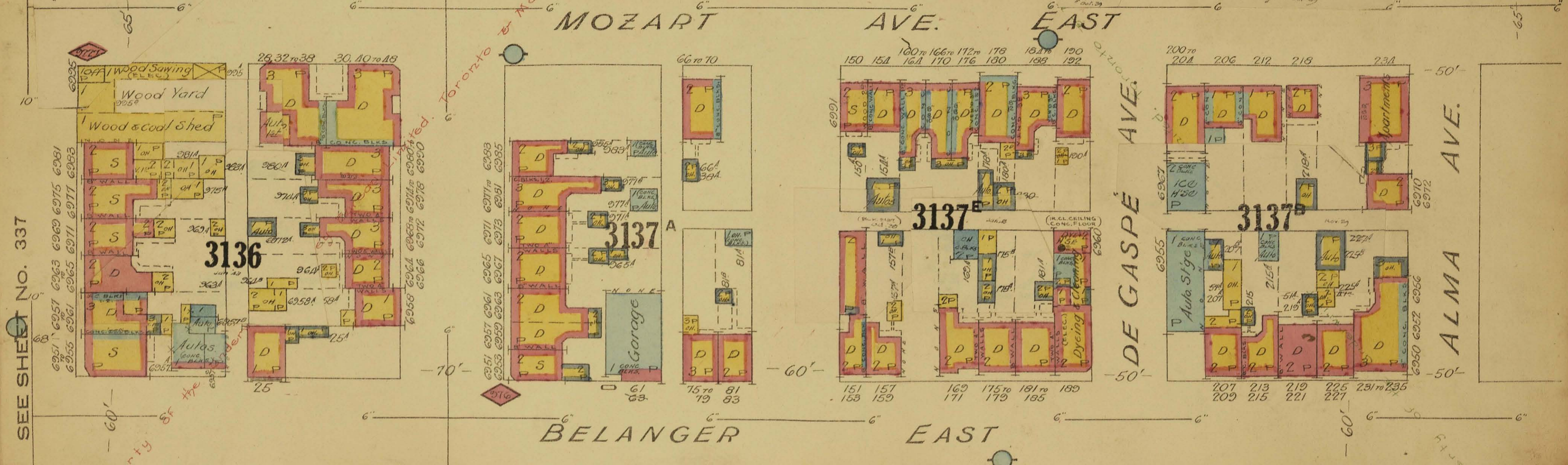
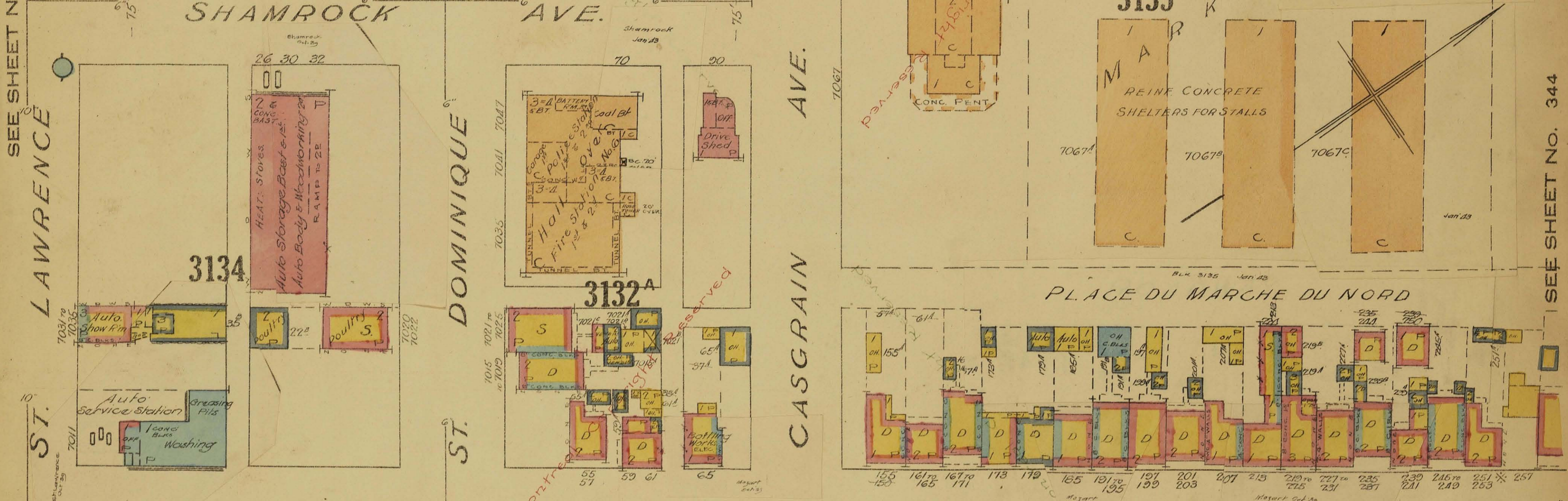
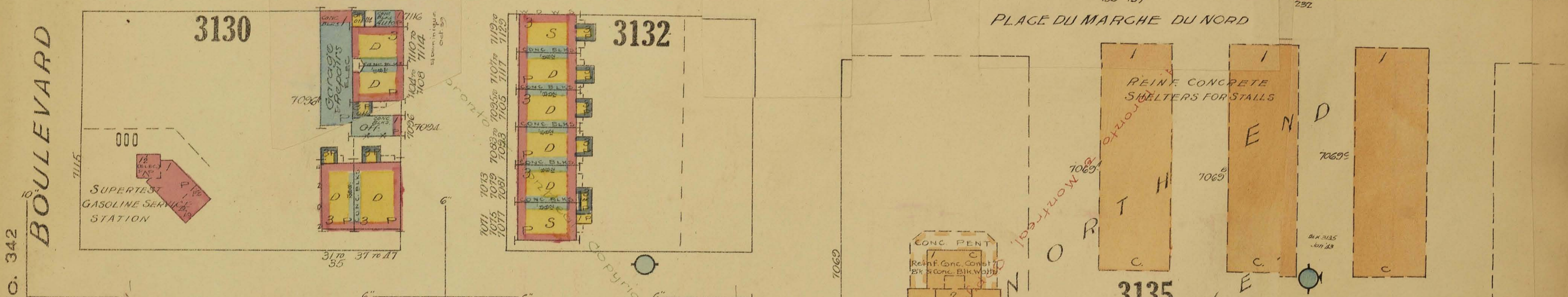
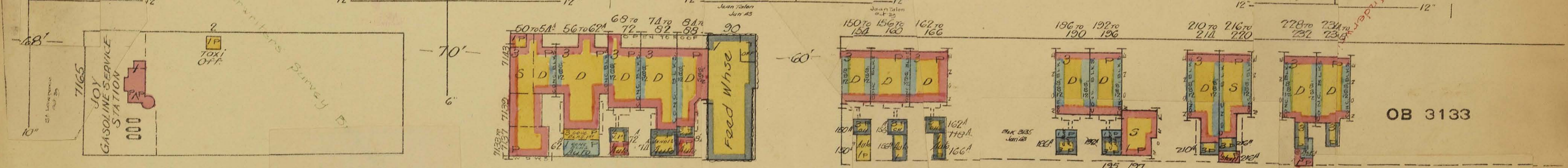
Mozart Av. (March 1925)

This plan is the property of the UNDERWRITERS' SURVEY BUREAU, LIMITED, (unauthorized reproduction prohibited) and is loaned on the following conditions: that the plan is to be kept in good order, that it is to be used only in connection with business of Companies, Members of the Canadian Underwriters' Association, and is to be returned on request to the UNDERWRITERS' SURVEY BUREAU, LIMITED, Toronto and Montreal.

NOTE: Blocks Nos 3166, 3167, 3168 & Part 3170, formerly shown on this sheet, now shown on sheet 1007, VOL X

SEE SHEET NO. 1007 VOL X

JEAN TALON EAST



SEE SHEET NO. 1007 VOL X

SEE SHEET NO. 1022 VOL X

JEAN TALON EAST

BERRI



SEE SHEET NO. 343

SEE SHEET NO. 345

SEE SHEET NO. 1032 VOL X
(Nov. 1939)

SEE SHEET NO. 1088 VOL X
(Sept. 1936)



SEE SHEET NO. 344

DE ST. VALIER

3025

CHATEAUBRIAND

3026

3027

3028

HUBERT

ANDRE

BOYER

BELANGER EAST

SEE SHEET NO. 340

SEE SHEET NO. 1089 VOL X

JEAN TALON EAST

SEE SHEET NO. 345

BOYER

AVE. CHRISTOPHE COLOMB

DE LA ROCHE

DE NORMANVILLE

SEE SHEET NO. 1044 VOL X

3029

3075

3076

ST. ARSENE
(ROMAN CATHOLIC)
SCHOOL
(FOR GIRLS)
(HALL 1st)

ST. ARSENE
(Roman Catholic)
CHURCH

BELANGER EAST

SEE SHEET NO. 341

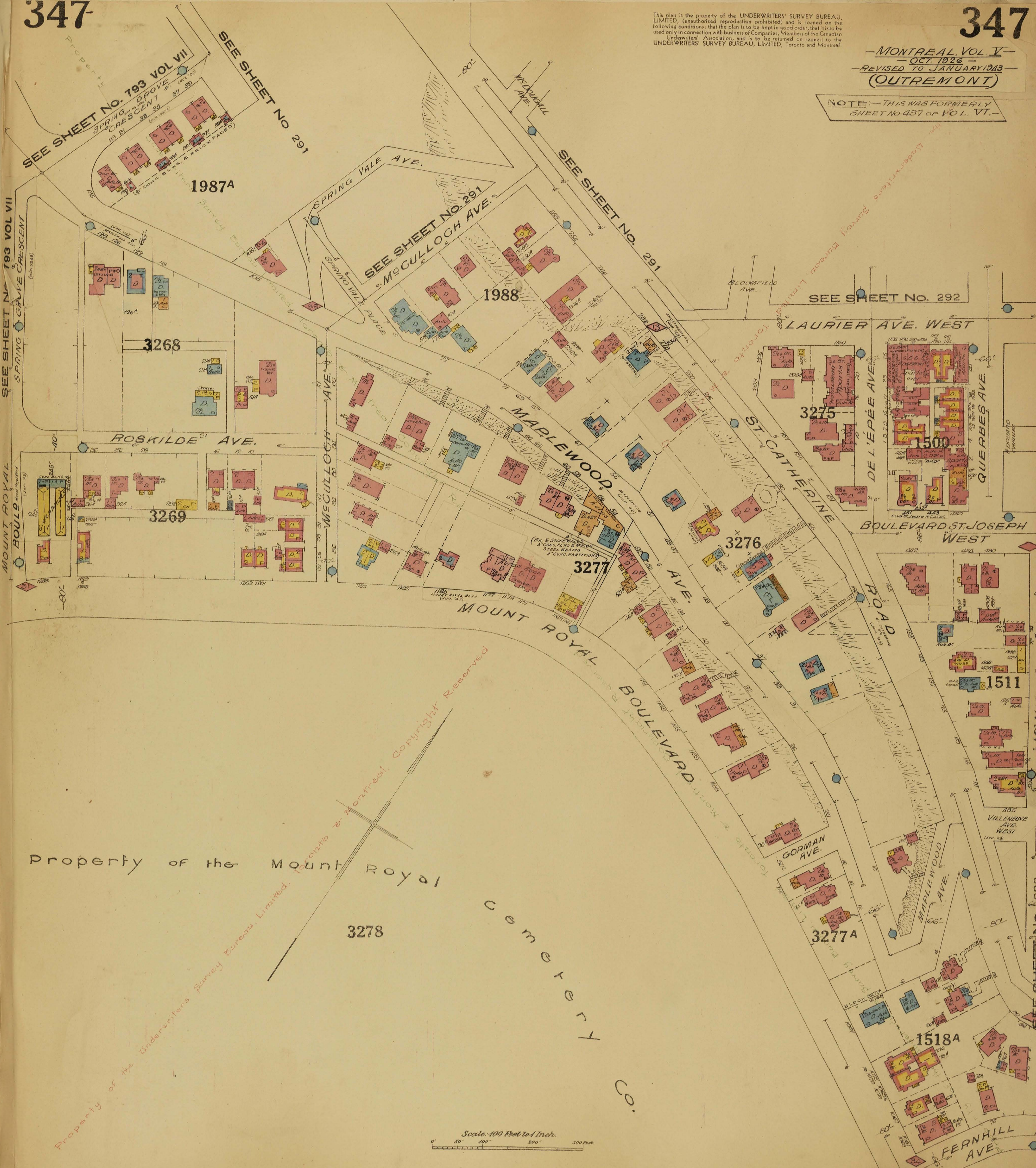
COPYRIGHT REGISTERED AT OTTAWA
BY THE
UNDERWRITERS SURVEY BUREAU, LIMITED
MONTREAL AND TORONTO

SCALE 50 FT. = 1 INCH

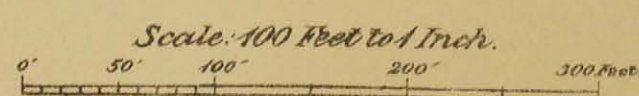
This plan is the property of the UNDERWRITERS' SURVEY BUREAU, LIMITED, (unauthorized reproduction prohibited) and is loaned on the following conditions: that the plan is to be kept in good order, that it is to be used only in connection with business of Companies, Members of the Canadian Underwriters' Association, and is to be returned on request to the UNDERWRITERS' SURVEY BUREAU, LIMITED, Toronto and Montreal.

-MONTREAL VOL. V-
-OCT. 1926-
-REVISED TO JANUARY 1943-
(OUTREMONT)

NOTE: - THIS WAS FORMERLY SHEET NO. 437 OF VOL. VI. -



Property of the Mount Royal Cemetery Co.



COPYRIGHT REGISTERED AT OTTAWA
BY THE
UNDERWRITERS SURVEY BUREAU, LIMITED
MONTREAL AND TORONTO

Quarry

1848

1847

MARQUETTE

1846

Bottle Washing
Sigs 2nd
Bottle Stige
BOTTLEEXCHANGE INC
OFF.
3 P

1845

BROWN'S BOTTLE EXCHANGE, INC
Bottle Washing
Bottle Warehouse

CARTIER

SEE SHEET NO. 423
VOL VI

CARRIÈRES

200' Between

CORPORATION
YARD

1827

125' Between
1827
Reinf. Conc. & Unprotected Steel (concrete)
12 OFF 1600'

1826

PAPINEAU AVE.
SUBWAY
CONCRETE

1825

Garage
Bottle Storage
SARGENT & BOWEN
P (ELEC.)

CARTIER

SEE SHEET NO. 430 VOL VI

SEE SHEET NO. 431 VOL VI

DANDURAND

CANADIAN PACIFIC R'WAY (MAIN LINE)

SCALE 50 FT - 1 INCH

COPYRIGHT REGISTERED AT OTTAWA
BY THE
UNDERWRITERS SURVEY BUREAU, LIMITED
MONTREAL AND TORONTO

1822

STANDARD LIME CO.
Bailer
sand stige
House
Garage
Lime & Cement Stige
Storage
Vats & Dryers
Mortar
Brick Storage
Cement Stige
Brick Storage

ALEX. BREMNER LTD
POWER & LIGHT: Elec. HEAT: Steam.
FUEL: Coal.

ST. GRÉGOIRE

SEE SHEET NO. 303

2 & B7
Metal Working Bl.
Mattress Finishing Bl.
Upholstering & Shipping Bl.
SEE S.R. DEPT
FILE NO 12312
Shipping Room
ST. LOUIS BEDDING CO. LTD
Mattress Factory
POWER & LIGHT: Elec.
HEAT: Steam. FUEL: Coal.

1824

Storage
FRONTENAC PAINT & VARNISH WORKS LTD
Wood Shed
coal Shed
Wood yard
Auto.

Archives de la Ville de Montréal